

ARCHULETA GAS COM / B / #1

■ Proposed Non-standard Proaction Unit
 T30N, R8W, NMPM
 Sec. 19: Lots 1, 2, 8, 9, E $\frac{1}{2}$ W $\frac{1}{2}$ (aka W $\frac{1}{2}$)
 Sec. 30: Lots 2, 6, E $\frac{1}{2}$ NW $\frac{1}{2}$ (aka NW $\frac{1}{2}$)
 San Juan County, New Mexico
 (Comprising 342.54 acres, more or less)

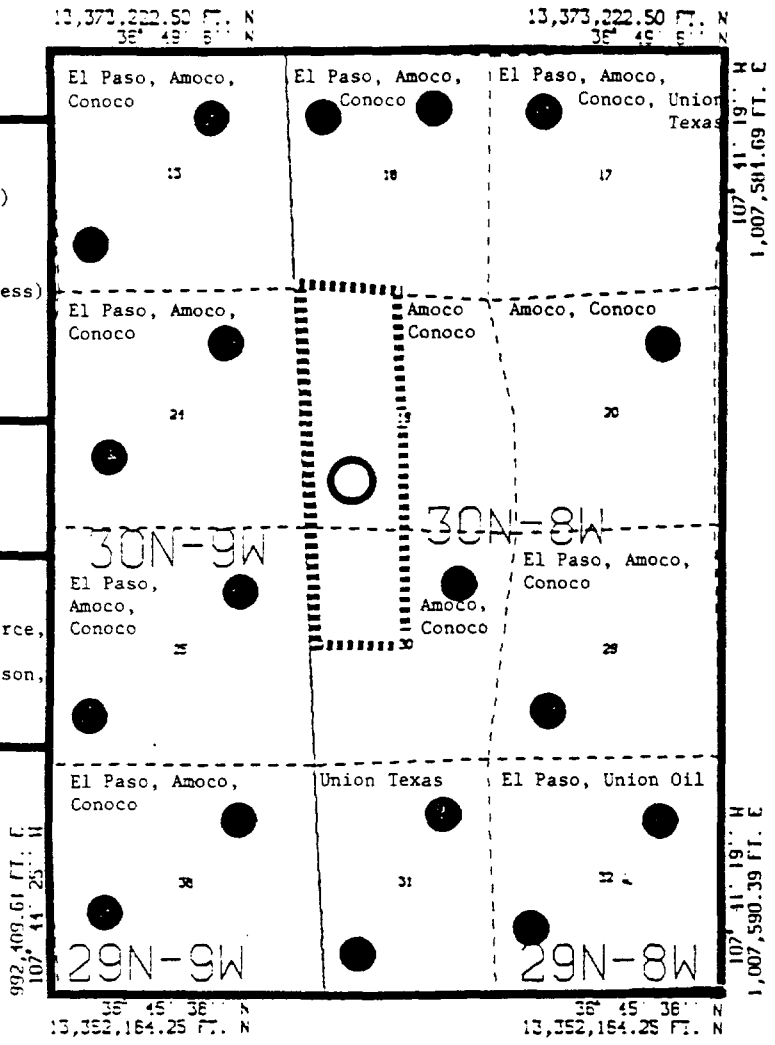
● Existing or proposed Fruitland Coal Wells

Other Parties Within Area
 (Not listed on plat):

Texaco, Meridian

Working Interest Owners in Well:

Amoco, Conoco, Union Oil, David Pierce,
 John Pierce, Susan Nelson, Lance
 Reemtsma, Dirk Reemtsma, Alma Anderson,
 Mary Forehand, Evelyn Christian,
 Lorine Driskell



BEFORE EXAMINER STOGNER
 OIL CONSERVATION DIVISION
 AMOCO EXHIBIT NO. 1 (p. 1)
 CASE NO. 10070 - 10074



UNNAMED FRUITLAND COAL WELL

Proposed Non-standard Proration Unit
T29N, R8W, NMPM
Sec. 19: Lots 1-4, E $\frac{1}{2}$ W $\frac{1}{2}$ (aka W $\frac{1}{2}$)
Sec. 30: Lots 1,2, E $\frac{1}{2}$ NW $\frac{1}{4}$ (aka NW $\frac{1}{4}$)
San Juan County, New Mexico

(Comprising 347.60 acres, more or less)

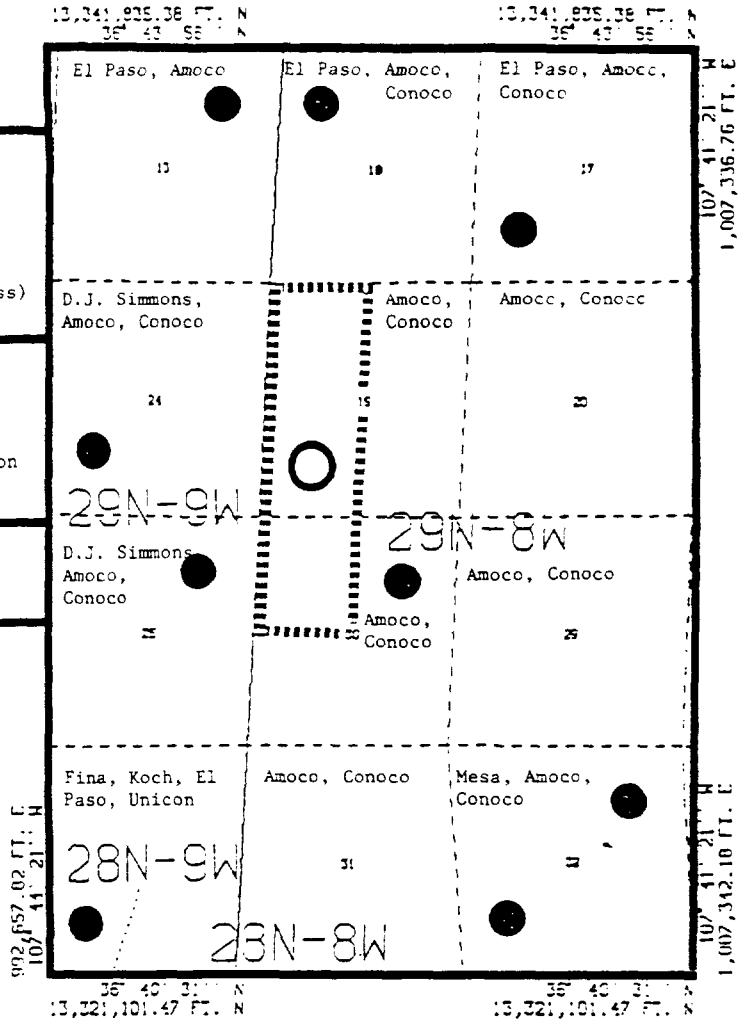
Other Parties Within Area
(Not listed on plat):

Union Texas, Meridian, Unit, Donald
Tirrietta, R.E. Beamon, III, P. Beamon
Lundell

Working Interest Owners in Well:

Amoco, Conoco

Existing or Proposed Fruitland
Coal Well



BEFORE EXAMINER STOGNER
OIL CONSERVATION DIVISION
 Amoco EXHIBIT NO. 1 (p.2)
 CASE NO. 10070 - 10074

13,404,926.63 FT. N
35 54 20 N

13,404,926.63 FT. N
35 54 20 N

107° 47' 39" N
1,007,073.16 FT. E

107° 47' 39" N
1,007,073.06 FT. E

992,920.14 FT. N
107° 50' 33" W

13,378,479.68 FT. N
35 48 58 N

13,378,479.68 FT. N
35 48 58 N

1 BARRETT GAS COM /A/ #1

■ Proposed Non-standard Proration Unit
 T31N, R9W, NMPM
 Sec. 19: Lots 7-10, 15-18 (aka W $\frac{1}{2}$)
 Sec. 30: Lots 6-9 (aka NW $\frac{1}{4}$)
 San Juan County, New Mexico

 (Comprising 309.09 acres, more or less)

 Working Interest Owners in Well:

 Amoco, Conoco, James Raymond, Corrine
 Miller Gay Trust, Maydell Miller Mast Trust,
 T.H. McElvain

2 RIDDLE GAS COM /C/ #1

■ Proposed Non-standard Proration Unit
 T31N, R9W, NMPM
 Sec. 30: Lots 14-17 (aka SW $\frac{1}{2}$)
 Sec. 31: Lots 7-10, 15-18 (aka W $\frac{1}{2}$)
 San Juan County, New Mexico

 (Comprising 299.10 acres, more or less)

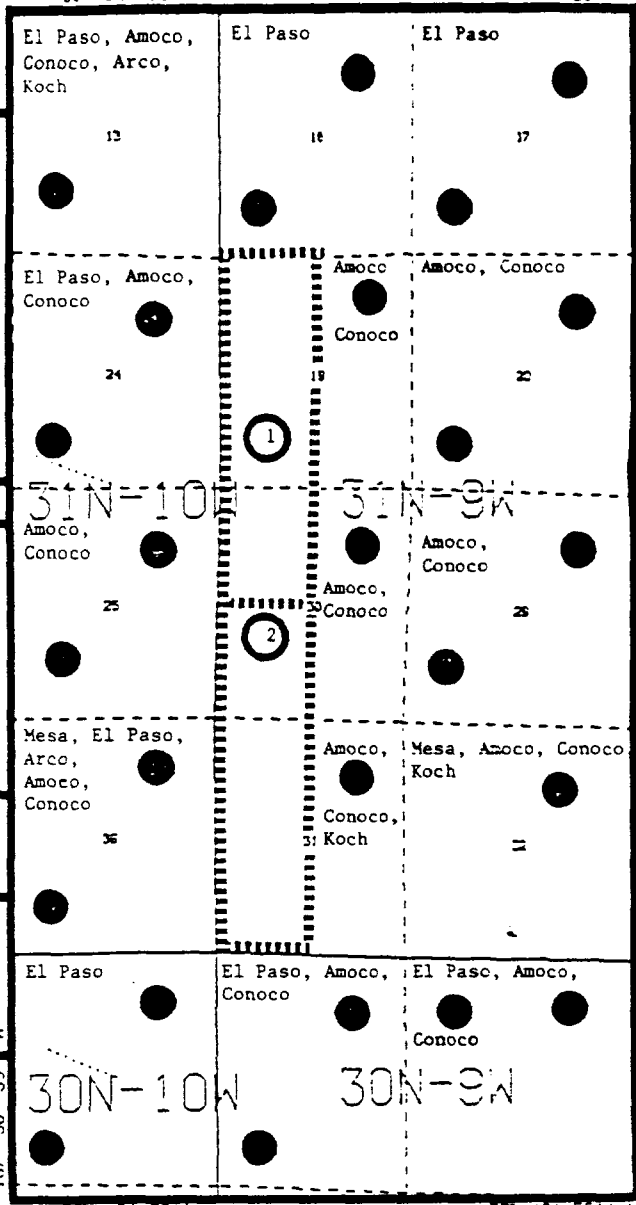
 Working Interest Owners in Well:

 Amoco, Conoco, El Paso, Koch

● Existing or Proposed Fruitland Coal Wells

Other Parties Within Area (not listed on plat):

Unicon Production Company, Union Texas, Lucile Quigley Trust, Total Minatome Corp.



BEFORE EXAMINER STOGNER
OIL CONSERVATION DIVISION
 AMOCO EXHIBIT NO. 1 (p.3)
 CASE NO. 10070 - 10074

DAWSON GAS COM #1

■ Proposed Non-standard Proration Unit
T31N, R8W, NMPM
Sec. 30: Lots 3,4, E $\frac{1}{2}$ SW $\frac{1}{4}$ (aka SW $\frac{1}{4}$)
Sec. 31: Lots 1-4, E $\frac{1}{2}$ W $\frac{1}{2}$ (aka W $\frac{1}{2}$)
San Juan County, New Mexico

(Comprising 326.00 acres, more or less)

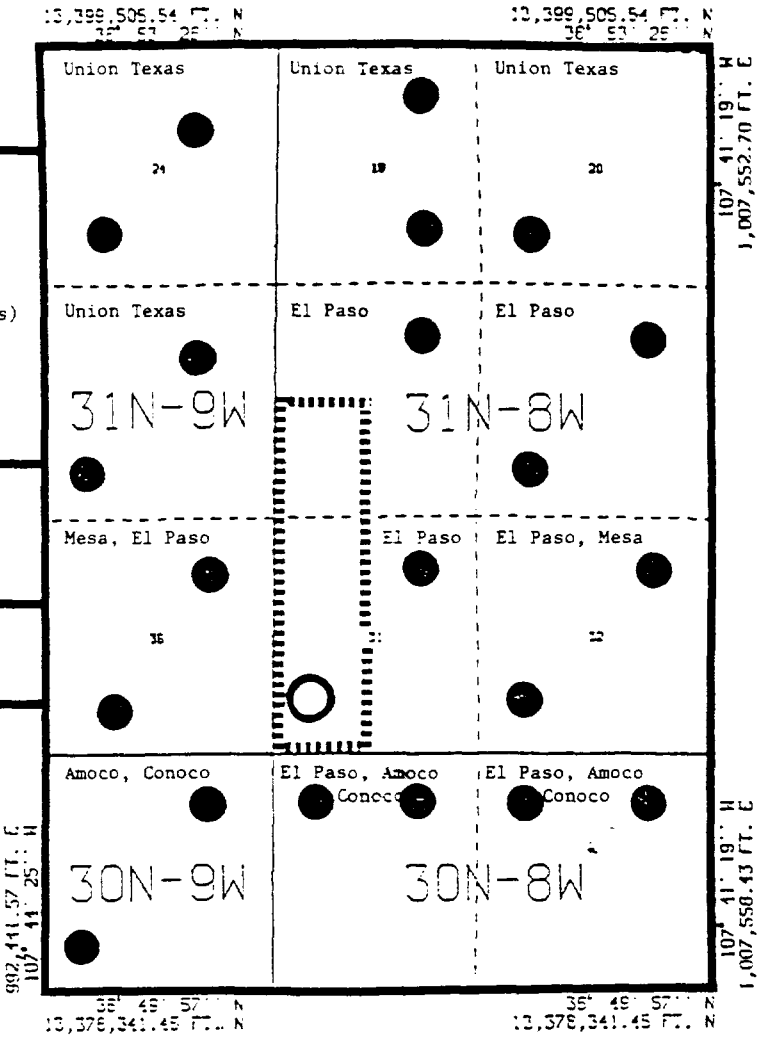
● Existing or proposed Fruitland
Coal Wells

Other Parties Within Area
(Not listed on plat):

ARCO, Marathon, Texaco and So. Union

Working Interest Owners in Well:

Amoco, Conoco, Southern Union



BEFORE EXAMINER STOGNER
OIL CONSERVATION DIVISION
Amoco EXHIBIT NO. 1 (p. 4)
CASE NO. 10070 - 10074

13,404,926.63 FT. N
35° 54' 20" N

① BARRETT GAS COM /A/ #1

■ Proposed Non-standard Proration Unit
T31N, R9W, NMPM
 Sec. 19: Lots 7-10, 15-18 (aka W½)
 Sec. 30: Lots 6-9 (aka NW¼)
 San Juan County, New Mexico

(Comprising 309.09 acres, more or less)

Working Interest Owners in Well:

Amoco, Conoco, James Raymond, Corrine Miller Gay Trust, Maydell Miller Mast Trust, T.H. McElvain

② RIDDLE GAS COM /C/ #1

■ Proposed Non-standard Proration Unit
T31N, R9W, NMPM
 Sec. 30: Lots 14-17 (aka SW¼)
 Sec. 31: Lots 7-10, 15-18 (aka W½)
 San Juan County, New Mexico

(Comprising 299.10 acres, more or less)

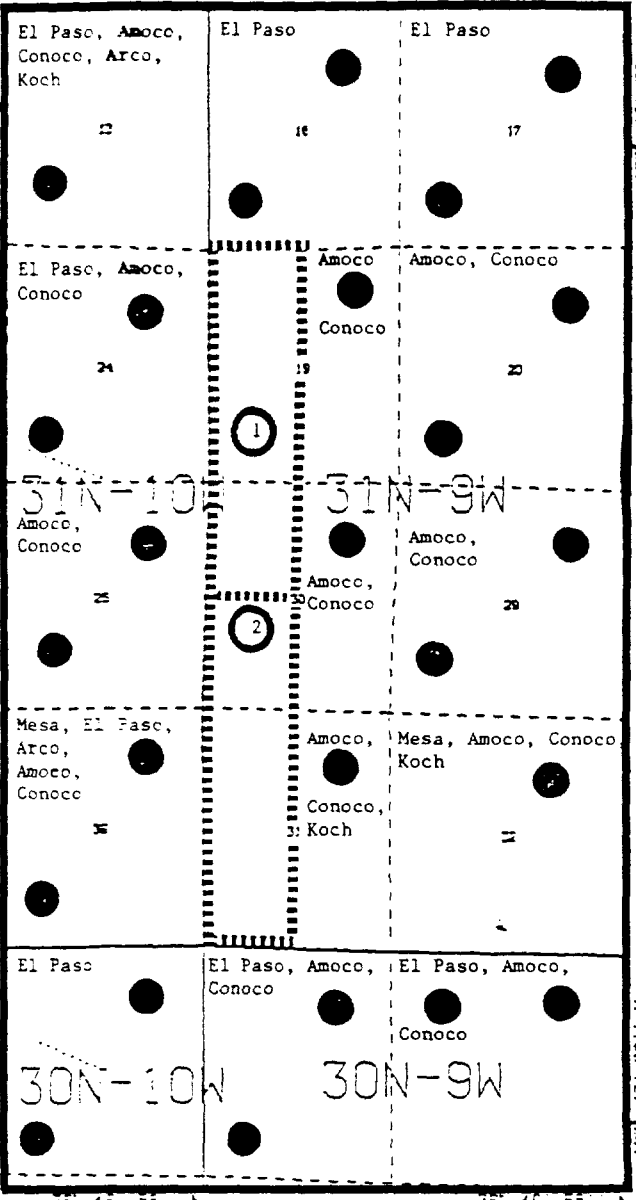
Working Interest Owners in Well:

Amoco, Conoco, El Paso, Koch

● Existing or Proposed Fruitland Coal Wells

Other Parties Within Area
 (not listed on plat):

Unicon Production Company, Union Texas, Lucile Quigley Trust, Total Minatome Corp.



992,920.14 FT. E
107° 50' 33" E

107° 47' 39" W
1,007,073.16 FT. E

13,376,478.68 FT. N
35° 45' 55" N

BEFORE EXAMINER STOGNER
 OIL CONSERVATION DIVISION
 AMOCO EXHIBIT NO. 1 (p. 5)
 CASE NO. 10070-10074