

REGISTRATION DIVISION
RECEIVED

UNORTHODOX WELL LOCATION

'90 NOV 1 AM 8 49

Holder CB Federal No. 5
1295 FNL, 990 FWL
Section 17, T-17S, R-30E
Eddy County, New Mexico

Case No.
10136

Approval: *Michael B. Geore*
By: MICHAEL B. GEORE
Title: DIVISION CHIEF
Company: ANADARKO PETROLEUM CORPORATION

OIL CONSERVATION DIVISION
UNORTHODOX WELL RELOCATION

'90 OCT 26 AM 8 59

Holder CB Federal No. 5
1295 FNL, 990 FWL
Section 17, T-17S, R-30E
Eddy County, New Mexico

Approval: _____
By: D. A. Brown
Title: Director, Reservoir Engineering
Company: PHILLIPS PETROLEUM COMPANY

10/23/90

Exhibits 1 through 5
Complete Set

(H.E. Ware, Jr.)
5000' to 11162'
Phillips
Price Fed.

274B SQUARE LAKE 12 UNIT (GRAYBURG)

Oil Rhodes,
D/R
Mr. Buss
RROW 7752

c. Mil.
Exhort
U.S.
Root Anderson

Danson Oil
52
Fr. 500 to 11162
Amer.
5000'

Windfohr
13-
Phillips
Rander

U.S.
Gissi
Fed.

Welch
Fed. Gu
T0347
Flynn,
etal
T03267

BB.
21c
7 Mj
burg
18
22 BB

24-C
Windfohr, etal
Phillips
05 23-C
05 67
"Burch"

Propose.
location
4
"Hol-
der"

4-B
Anadarko
(Texaco)
029342
03
Loco Hills

Devon Ener.
2953
2 Collier
Wooley
Gulf
2057
Devon
Ener.
Phillips
ARCO Fed
472
McIntyre

Phillips
19-C
028793
43-C
U.S.
15 AA
"Burch Fed"

22-C
2
ARCO Fed.
P19C
ARCO
McIntyre Fed
TD 11,244

Phillips
ARCO Fed.
P19C
ARCO
McIntyre Fed
TD 11,244

(Texas Amer)
2 to 2150'
Phillips
"Gov McIntyre"
6 Kennedy Oil
074930
U.S.
McIntyre

MARBOB ENERGY CORPORATION

HOLDER CB FEDERAL NO. 5

Offset Operators

- Anadarko and Texaco
- Phillips Petroleum
- Burnett Oil Company
- Marbob Energy Corporation

5 Danson Oil
3 Phillips
"E"
Hond
O E, G
029342
02934
Jenkins
Dexter Fed

Holder CB #1	1980 FNL	660 FWL
Holder CB #2	660 FNL	660 FWL
Holder CB #4	2310 FNL	330 FWL
Holder CB #5	1295 FNL	990 FWL

BEFORE EXAMINER STOGNER
OIL CONSERVATION DIVISION
MARBOS EXHIBIT NO. 2
CASE NO. 10136

Oil
52
11162
Amer.
5000
SAN

Winfahr
13-6
Phillips
Randel

U.S.
Gissi
Fed.

24.C
B

715
5
330

4.B
140
Anodarko
(Texas)

(etal)
05
67
23.C
ch"

760
467
4

029342
03
Loco Mills

Phillips

RECEIVED

N. M. O. C. C. COPY

(Rev. 6-88)

SEP 11 1972 UNITED STATES DEPARTMENT OF THE INTERIOR O. C. GEOLOGICAL SURVEY

SUBMIT IN DUPLICATE*

(See other instructions on reverse side)

Budget Bureau No. 42-R355.5.

WELL COMPLETION OR RECOMPLETION REPORT AND LOG*

1a. TYPE OF WELL: OIL WELL [X] GAS WELL [] DRY [] Other []

b. TYPE OF COMPLETION: NEW WELL [X] WORK OVER [] DEEP-EN [] PLUG BACK [] DIFF. RESVR. [] Other []

2. NAME OF OPERATOR Gulf Oil Corporation

3. ADDRESS OF OPERATOR Box 670, Hobbs, New Mexico 88240

4. LOCATION OF WELL (Report location clearly and in accordance with any State requirements)* At surface 1980' FNL & 660' FWL, Section 17, 17-S, 30-E

5. LEASE DESIGNATION AND SERIAL NO. LC-056551A

6. IF INDIAN, ALLOTTEE OR TRIBE NAME

7. UNIT AGREEMENT NAME

8. FARM OR LEASE NAME Holder "CB" (NCT-A) Federal

9. WELL NO. 1

10. FIELD AND POOL, OR WILDCAT Grayburg Jackson

11. SEC., T., R., M., OR BLOCK AND SURVEY OR AREA Sec 17, 17-S, 30-E

12. COUNTY OR PARISH Eddy 13. STATE New Mexico

14. PERMIT NO. DATE ISSUED

15. DATE SPUNDED 8-4-72 16. DATE T.D. REACHED 8-13-72 17. DATE COMPL. (Ready to prod.) 9-1-72 18. ELEVATIONS (DF, RKB, RT, GR, ETC.)* 3656' GL 19. ELEV. CASINGHEAD --

20. TOTAL DEPTH, MD & TVD 3704' 21. PLUG BACK T.D., MD & TVD 3445' 22. IF MULTIPLE COMPL., HOW MANY* Single 23. INTERVALS DRILLED BY 0 - 3704' ROTARY TOOLS CABLE TOOLS --

24. PRODUCING INTERVAL(S), OF THIS COMPLETION—TOP, BOTTOM, NAME (MD AND TVD)* 2027-3364' 25. WAS DIRECTIONAL SURVEY MADE No

26. TYPE ELECTRIC AND OTHER LOGS RUN GR-Sidewall Neutron 27. WAS WELL CORED No

28. CASING RECORD (Report all strings set in well) Table with columns: CASING SIZE, WEIGHT, LB./FT., DEPTH SET (MD), HOLE SIZE, CEMENTING RECORD, AMOUNT PULLED

29. LINER RECORD Table with columns: SIZE, TOP (MD), BOTTOM (MD), SACKS CEMENT*, SCREEN (MD) 30. TUBING RECORD Table with columns: SIZE, DEPTH SET (MD), PACKER SET (MD)

31. PERFORATION RECORD (Interval, size and number) 32. ACID, SHOT, FRACTURE, CEMENT SQUEEZE ETC. Table with columns: DEPTH INTERVAL (MD), AMOUNT AND KIND OF MATERIAL USED

See attachment

RECEIVED SEP 3 9 12 U.S. GEOLOGICAL SURVEY ARTESIA, NEW MEXICO

33. PRODUCTION Table with columns: DATE FIRST PRODUCTION, PRODUCTION METHOD, WELL STATUS, DATE OF TEST, HOURS TESTED, CHOKER SIZE, PROD'N. FOR TEST PERIOD, OIL-BBL., GAS-MCF., WATER-BBL., GAS-OIL RATIO, FLOW. TUBING PRESS., CASING PRESSURE, CALCULATED 24-HOUR RATE, OIL-BBL., GAS-MCF., WATER-BBL., OIL GRAVITY-API (CORR.)

34. DISPOSITION OF GAS (Sold, used for fuel, vented, etc.) Vented TEST WITNESSED BY R. N. Magee

35. LIST OF ATTACHMENTS

36. I hereby certify that the foregoing and attached information is complete and correct as determined from all available records ORIGINAL SIGNED BY C. F. KALTEYER TITLE Area Engineer DATE September 6, 1972

*(See Instructions and Spaces for Additional Data on Reverse Side)

(Rev. 6-63)

UNITED STATES DEPARTMENT OF THE INTERIOR GEOLOGICAL SURVEY

SUBMIT IN DUPLICATE

(See other instructions on reverse side)

Budget Category No. 1-10-5-1

WELL COMPLETION OR RECOMPLETION REPORT AND LOG*

5. LEASE DESIGNATION AND SERIAL NO. LC-056551A

6. IF INDIAN, ALLOTTEE OR TRIBE NAME

1a. TYPE OF WELL: OIL WELL [X] GAS WELL [] DRY [] Other []

7. UNIT AGREEMENT NAME

b. TYPE OF COMPLETION: NEW WELL [X] WORK OVER [] DEEP-EN [] PLEG BACK [] DIFF. RESVR. [] Other []

8. FARM OR LEASE NAME

2. NAME OF OPERATOR Gulf Oil Corporation

Holder CB (NGT-A)

3. ADDRESS OF OPERATOR Box 670, Hobbs, New Mexico 88240

9. WELL NO. 2

4. LOCATION OF WELL (Report location clearly and in accordance with any State requirements)*

10. FIELD AND POOL, OR WILDCAT

At surface 660' FN & WL, Section 17, 17-S, 30-E

Grayburg Jackson

At top prod. interval reported below

At total depth

11. SEC., T., R., M., OR BLOCK AND SURVEY OR AREA

Sec 17, 17-S, 30-E

14. PERMIT NO. DATE ISSUED

RECEIVED SEP 20 1972 O.C.C. ARTESIA, OFFICE

12. COUNTY OR PARISH Eddy 13. STATE New Mexico

15. DATE SPUNDED 8-17-72 16. DATE T.D. REACHED 8-25-72 17. DATE COMPL. (Ready to prod.) 9-10-72 18. ELEVATIONS (DF, RKB, RT, OR, ETC.)* 3666' GL 19. ELEV. CASINGHEAD --

20. TOTAL DEPTH, MD & TVD 3700' 21. PLOG BACK T.D., MD & TVD 3660' 22. IF MULTIPLE COMPL., HOW MANY* Single 23. INTERVALS DRILLED BY 0 - 3700' ROTARY TOOLS CABLE TOOLS --

24. PRODUCING INTERVAL(S), OF THIS COMPLETION—TOP, BOTTOM, NAME (MD AND TVD)* 2467' to 3412' 25. WAS DIRECTIONAL SURVEY MADE No

26. TYPE ELECTRIC AND OTHER LOGS RUN Gamma Ray - Sidewall Neutron 27. WAS WELL CORED No

Table with 5 columns: CASING SIZE, WEIGHT, LB./FT., DEPTH SET (MD), HOLE SIZE, CEMENTING RECORD, AMOUNT PULLED. Rows include 8-5/8" 24# K-55 463' 12-1/4" 250 sacks (Circulated) and 5-1/2" 15.5# K-55 3699' 7-7/8" 770 sacks (TOC at 785')

Table with 8 columns: SIZE, TOP (MD), BOTTOM (MD), SACKS CEMENT*, SCREEN (MD), SIZE, DEPTH SET (MD), PACKER SET (MD). Rows include 2-3/8" 2434' 2434'

Table with 2 columns: PERFORATION RECORD (Interval, size and number) and ACID, SHOT, FRACTURE, CEMENT SQUEEZE, ETC. Row includes See attachment and 2467' to 3412' 6800 bbls gel wtr, 225,000# sand & 8400 gal 15% NE acid.

Table with 8 columns: DATE FIRST PRODUCTION, PRODUCTION METHOD, WELL STATUS, DATE OF TEST, HOURS TESTED, CHOKER SIZE, PROD'N. FOR TEST PERIOD, OIL-BBL., GAS-MCF., WATER-BBL., GAS-OIL RATIO. Rows include 9-10-72 Flowing Producing and 9-15-72 24 20/64" 85' 240 (Load) --

34. DISPOSITION OF GAS (Sold, used for fuel, vented, etc.) Vented TEST WITNESSED BY R. N. Magee

35. LIST OF ATTACHMENTS

36. I hereby certify that the foregoing and attached information is complete and correct as determined from all available records SIGNED C.O. Kallinger TITLE Area Engineer DATE September 15, 1972

*(See Instructions and Spaces for Additional Data on Reverse Side)

**UNITED STATES DEPARTMENT OF THE INTERIOR
GEOLOGICAL SURVEY**

OPERATOR'S COPY
SUBMIT IN DUPLICATE

(See other instructions on reverse side)

JAN 22 1988
Form approved.
Budget Bureau No. 42-R365.6.

WELL COMPLETION OR RECOMPLETION REPORT AND LOG *

1a. TYPE OF WELL: OIL WELL GAS WELL DRY Other

b. TYPE OF COMPLETION: NEW WELL WORK OVER DEEP-EN PLUG BACK DIFF. RESVR. Other

2. NAME OF OPERATOR
Marbob Energy Corporation

3. ADDRESS OF OPERATOR
P.O. Drawer 217, Artesia, N.M. 88210

4. LOCATION OF WELL (Report location clearly and in accordance with any State requirements)*
At surface 2310 FNL 330 FWL

At top prod. interval reported below *Same*

At total depth *Same*

14. PERMIT NO. *30-015-25837* DATE ISSUED *JAN 20 1988*

5. LEASE DESIGNATION AND SERIAL NO.
LC-056551(A)

6. IF INDIAN, ALLOTTEE OR TRIBE NAME

7. UNIT AGREEMENT NAME

8. FARM OR LEASE NAME
Holder "CB"

9. WELL NO.
4

10. FIELD AND POOL, OR WILDCAT
Grbg Jackson SR Q G SA

11. SEC., T., R., M., OR BLOCK AND SURVEY OR AREA

Sec. 17-T17S-R30E

12. COUNTY OR PARISH
Eddy

13. STATE
N.M.

15. DATE SPUDDED *11/30/87* 16. DATE T.D. REACHED *12/17/87* 17. DATE COMPL. (Ready to prod.) *1/12/88* 18. ELEVATIONS (OF, RKB, RT, GR, ETC.)* *3646' GR* 19. ELEV. CASINGHEAD *3646' GR*

20. TOTAL DEPTH, MD & TVD *4680'* 21. PLUG, BACK T.D., MD & TVD *4600'* 22. IF MULTIPLE COMPL., HOW MANY* *→* 23. INTERVALS DRILLED BY *→* ROTARY TOOLS *0-4680'* CABLE TOOLS

24. PRODUCING INTERVAL(S), OF THIS COMPLETION—TOP, BOTTOM, NAME (MD AND TVD)*
San Andres 2956-3585' 25. WAS DIRECTIONAL SURVEY MADE
Yes

26. TYPE ELECTRIC AND OTHER LOGS RUN
DSN, CSNG 27. WAS WELL CORED
No

28. CASING RECORD (Report all strings set in well)

CASING SIZE	WEIGHT, LB./FT.	DEPTH SET (MD)	HOLE SIZE	CEMENTING RECORD	AMOUNT PULLED
<i>8 5/8"</i>	<i>24#</i>	<i>452'</i>	<i>12 1/4"</i>	<i>300 sax</i>	<i>None</i>
<i>5 1/2"</i>	<i>17#</i>	<i>4659'</i>	<i>7 7/8"</i>	<i>2400 sax</i>	<i>None</i>

29. LINER RECORD

SIZE	TOP (MD)	BOTTOM (MD)	SACKS CEMENT*	SCREEN (MD)

30. TUBING RECORD

SIZE	DEPTH SET (MD)	PACKER SET (MD)
<i>2 7/8"</i>	<i>3605'</i>	

31. PERFORATION RECORD (Interval, size and number)

2956-3585' attached

32. ACID, SHOT, FRACTURE, CEMENT SQUEEZE, ETC.

DEPTH INTERVAL (MD)	AMOUNT AND KIND OF MATERIAL USED
<i>2956-3585'</i>	<i>4000 gal 10% NE acid,</i>
	<i>6000 bbl gel wtr, 500 sax</i>
	<i>20/40; 1000 sax 10/20; 2000 sax 8/16 sand</i>

38.* PRODUCTION

DATE FIRST PRODUCTION *1/13/88* PRODUCTION METHOD (Flowing, gas lift, pumping—size and type of pump) *Pumping - 2"* WELL STATUS (Producing or shut-in) *Prod.*

DATE OF TEST	HOURS TESTED	CHOKER SIZE	PROD'N. FOR TEST PERIOD	OIL—BBL.	GAS—MCF.	WATER—BBL.	GAS-OIL RATIO
<i>1/14/88</i>	<i>24</i>		<i>→</i>	<i>40</i>	<i>80</i>	<i>frac</i>	<i>2.0</i>

FLOW. TUBING PRESS.	CASING PRESSURE	CALCULATED 24-HOUR RATE	OIL—BBL.	GAS—MCF.	WATER—BBL.	OIL GRAVITY-API (CORR.)
		<i>→</i>	<i>40</i>	<i>80</i>	<i>frac</i>	

34. DISPOSITION OF GAS (Sold, used for fuel, vented, etc.)
Sold TEST WITNESSED BY
Robert Chase

35. LIST OF ATTACHMENTS
Logs, deviation survey, perforations

36. I hereby certify that the foregoing and attached information is complete and correct as determined from all available records

SIGNED *Caralyn Gray* TITLE *Production Clerk* DATE *1/18/88*


*(See Instructions and Spaces for Additional Data on Reverse Side)

Table with columns: WELL, S, T, R, JAN, FEB, MAR, APRIL, MAY, JUNE, JULY, AUG, SEPT, OCT, NOV, DEC, 1989, PROD, NP, ACCUM. Rows include well names like 57K1617S29E and 58L1617S29E, and various monthly production values.

BEFORE EXAMINER STOGNER
OIL CONSERVATION DIVISION

~~MAZDGS~~ EXHIBIT NO. 3

CASE NO. 10136



marbob
energy corporation

October 11, 1990

Anadarko Oil Corporation
P.O. Box 2497
Midland, TX 79702

RE: Unorthodox well location
Holder CB Federal #5
1295 FNL, 990 FWL,
Sec. 17, T-17S, R-30E,
Eddy County, New Mexico

Gentlemen:

Marbob Energy Corporation, as operator of the Holder CB Federal Lease hereby notifies you that we have applied to the New Mexico Oil Conservation Division for a hearing on the above referenced location.

You are being notified as an operator or owner of a proration unit offsetting the above referenced unorthodox location in the Grayburg Jackson Seven Rivers Queen Grayburg San Andres Pool. If you have no objection to the drilling of this well, please sign below and forward one copy to the NMOCD, P.O. Box 2088, Santa Fe, New Mexico, 87501, one copy to this office, and retain one copy for your files.

If you should have an objection, please contact Marbob and the NMOCD before October 29, 1990 and state your objection. The NMOCD has set the hearing date for October 31, 1990. Thank you very much for your help in this matter. Please do not hesitate to contact me should you have any questions.

BEFORE EXAMINER STOGNER	
OIL CONSERVATION DIVISION	
MARBOb	EXHIBIT NO. 4
CASE NO.	101340

DM/dr

Enclosure

Sincerely,

David Martin
Land Department

SENDER: Complete items 1 and 2 when additional services are desired, and complete items 3 and 4.
 Put your address in the "RETURN TO" Space on the reverse side. Failure to do this will prevent this card from being returned to you. The return receipt fee will provide you the name of the person delivered to and the date of delivery. For additional fees the following services are available. Consult postmaster for fees and check boxes) for additional service(s) requested.
 1. Show to whom delivered, date, and addressee's address. 2. Restricted Delivery (Extra charge)

3. Article Addressed to:

Amador's Oil
 PO Box 2497
 Maryland, Pa 171702

Article Number:
 P574-252-700

Type of Service:

- Registered
- Certified
- Insured
- Express Mail
- COD
- Return Receipt for Merchandise


5. Signature - Address
 X

6. Signature - Agent
 X

7. Date of Delivery
 12-15-90

8. Addressee's Address (ONLY if requested and fee paid)

00113 000



marbob
energy corporation

October 12, 1990

Burnett Oil Corporation
Suite 1500, 801 Cherry
Fort Worth, Texas 76102

RE: Unorthodox well location
Holder CB Federal #5
1295 FNL, 990 FWL,
Sec. 17, T-17S, R-30E,
Eddy County, New Mexico

Gentlemen:

Marbob Energy Corporation, as operator of the Holder CB Federal Lease hereby notifies you that we have applied to the New Mexico Oil Conservation Division for a hearing on the above referenced location.

You are being notified as an operator or owner of a proration unit offsetting the above referenced unorthodox location in the Grayburg Jackson Seven Rivers Queen Grayburg San Andres Pool. If you have no objection to the drilling of this well, please sign below and forward one copy to the NMOCD, P.O. Box 2088, Santa Fe, New Mexico, 87501, one copy to this office, and retain one copy for your files.

If you should have an objection, please contact Marbob and the NMOCD before October 29, 1990 and state your objection. The NMOCD has set the hearing date for October 31, 1990. Thank you very much for your help in this matter. Please do not hesitate to contact me should you have any questions.

Sincerely,

David Martin
Land Department

DM/dr

Enclosure

● **SENDER:** Complete items 1 and 2 when additional services are desired, and complete items 3 and 4. Put your address in the RETURN TO. Space on the reverse side. Failure to do this will prevent the card from being returned to you. The return receipt fee will provide you the name of the person delivered to and the date of delivery. For additional fees the following services are available. Consult postmaster for fees and check boxes for additional services, requested.

1. Show to whom delivered, date, and addressee's address. *(Zone charge)*

2. Restricted Delivery *(Zone charge)*

3. Article Addressed to:
 Burnett Oba
 Suite 1500, 801 Owens
 Portland, OR 97202

4. Article Number
 P-574-252-198

Type of Service:
 Registered
 Certified
 Express Mail
 Insured
 COD
 Return Receipt for Merchandise

Always obtain signature of addressee or agent and DATE DELIVERED.

5. Signature - Address
 [Signature] [Address]

6. Signature - Agent
 [Signature] [Address]

7. Date of Delivery
 OCT 15 1990

8. Addressee's Address (ONLY if requested and fee paid)
 0661 22100



marbob
energy corporation

October 11, 1990

Phillips Petroleum Company
4001 Penbrook Street
Odessa, Texas 79762

RE: Unorthodox well location
Holder CB Federal #5
1295 FNL, 990 FWL,
Sec. 17, T-17S, R-30E,
Eddy County, New Mexico

Gentlemen:

Marbob Energy Corporation, as operator of the Holder CB Federal Lease hereby notifies you that we have applied to the New Mexico Oil Conservation Division for a hearing on the above referenced location.

You are being notified as an operator or owner of a proration unit offsetting the above referenced unorthodox location in the Grayburg Jackson Seven Rivers Queen Grayburg San Andres Pool. If you have no objection to the drilling of this well, please sign below and forward one copy to the NMOCD, P.O. Box 2088, Santa Fe, New Mexico, 87501, one copy to this office, and retain one copy for your files.

If you should have an objection, please contact Marbob and the NMOCD before October 29, 1990 and state your objection. The NMOCD has set the hearing date for October 31, 1990. Thank you very much for your help in this matter. Please do not hesitate to contact me should you have any questions.

Sincerely,


David Martin
Land Department

DM/dr

Enclosure

● **SENDER:** Complete items 1 and 2 when additional services are desired, and complete items 3 and 4.
 Put your address in the "RETURN TO" space on the reverse side. Failure to do this will prevent this card from being returned to you. The return receipt fee will provide you the name of the person delivered to and the date of delivery. For additional fees the following services are available. Consult postmaster for fees and check boxes) for additional service(s) requested. Consult postmaster for fees and check boxes) for additional service(s) requested.
 1. Show to whom delivered, date, and addressee's address. 2. Restricted Delivery (Extra charge)

3. Article Addressed to Phillips Pet. Co. 4001 Pembroke Street Dallas, TX 79762	Article Number P-574-259-697
5. Signature - Address X	Type of Service: <input type="checkbox"/> Registered <input checked="" type="checkbox"/> Certified <input type="checkbox"/> Express Mail <input type="checkbox"/> Insured <input type="checkbox"/> COD <input type="checkbox"/> Return Receipt for Merchandise
6. Signature - Agent X	Always obtain signature of addressee or agent and DATE DELIVERED. 8. Addressee's Address (ONLY if requested and fee paid)
7. Date of Delivery 10-15-90	OCT 18 1990



marbob
energy corporation

October 11, 1990

Texaco U.S.A.
P.O. Box 3109
Midland, Texas 79702

RE: Unorthodox well location
Holder CB Federal #5
1295 FNL, 990 FWL,
Sec. 17, T-17S, R-30E,
Eddy County, New Mexico

Gentlemen:

Marbob Energy Corporation, as operator of the Holder CB Federal Lease hereby notifies you that we have applied to the New Mexico Oil Conservation Division for a hearing on the above referenced location.

You are being notified as an operator or owner of a proration unit offsetting the above referenced unorthodox location in the Grayburg Jackson Seven Rivers Queen Grayburg San Andres Pool. If you have no objection to the drilling of this well, please sign below and forward one copy to the NMOCD, P.O. Box 2088, Santa Fe, New Mexico, 87501, one copy to this office, and retain one copy for your files.

If you should have an objection, please contact Marbob and the NMOCD before October 29, 1990 and state your objection. The NMOCD has set the hearing date for October 31, 1990. Thank you very much for your help in this matter. Please do not hesitate to contact me should you have any questions.

Sincerely,

David Martin
Land Department

DM/dr

Enclosure

● **SENDER:** Complete items 1 and 2 when additional services are desired, and complete items 3 and 4. Put your address in the "RETURN TO" Space on the reverse side. Failure to do this will prevent this card from being returned to you. The return receipt fee will provide you the name of the person delivered to and the date of delivery. For additional fees the following services are available. Consult postmaster for fees and check box(es) for additional service(s) requested.

1. Show to whom delivered, date, and addressee's address. 2. Restricted Delivery (Extra charge)

3. Article Addressed to:
 Texaco U.S.A.
 PO Box 3109
 Middletown, TX 79702

4. Article Number
 P-574-252-699

Type of Service:
 Registered Insured
 Certified COD
 Express Mail Return Receipt for Merchandise

Always obtain signature of addressee or agent and DATE DELIVERED.

5. Signature - Address
 X

6. Signature - Agency
 X *[Signature]*

7. Date of Delivery
 OCT 15 1990

8. Addressee's Address (ONLY if requested and fee paid)

UNORTHODOX WELL LOCATION

Holder CB Federal No. 5
1295 FNL, 990 FWL
Section 17, T-17S, R-30E
Eddy County, New Mexico

Approval: [Signature]
By: DICKENS R GOODE
Title: DIVISION MANAGER
Company: ANADARKO PETROLEUM CORPORATION

XC- to NMOC D SANTA FE
TO MARBOB ENERGY -

BEFORE EXAMINER STOGNER	
OIL CONSERVATION DIVISION	
MARBOB	EXHIBIT NO. 5
CASE NO.	10136

UNORTHODOX WELL LOCATION


Holder CB Federal No. 5
1295 FNL, 990 FWL
Section 17, T-17S, R-30E
Eddy County, New Mexico

Approval: Yes
By: John C. McPhaul
Title: Production Supt
Company: Burgett Oil Co., Inc

UNORTHODOX WELL LOCATION

OCT 25 1990

Holder CB Federal No. 5
1295 FNL, 990 FWL
Section 17, T-17S, R-30E
Eddy County, New Mexico

Approval: 
By: D. A. Brown
Title: Director, Reservoir Engineering
Company: PHILLIPS PETROLEUM COMPANY

10/23/90