

COASTAL OIL & GAS CORPORATION  
 AREA OF REVIEW - ONE-HALF MILE RADIUS  
 AROUND PROPOSED SAN ANDRES DISPOSAL WELLS

BEFORE EXAMINER STAMETS  
 OIL CONSERVATION DIVISION  
 EXHIBIT NO. 4  
 CASE NO. 8210  
 Submitted by Coastal Oil & Gas  
 Hearing Date 7/11/84

STATE "22" WELL #1, SECTION 22  
 STATE "27" WELL #1, SECTION 27  
 T-14-S, R-32-E, LEA COUNTY, NEW MEXICO  
 6-21-84 DGC

Well Status **CURRENT** Date 6-21-84

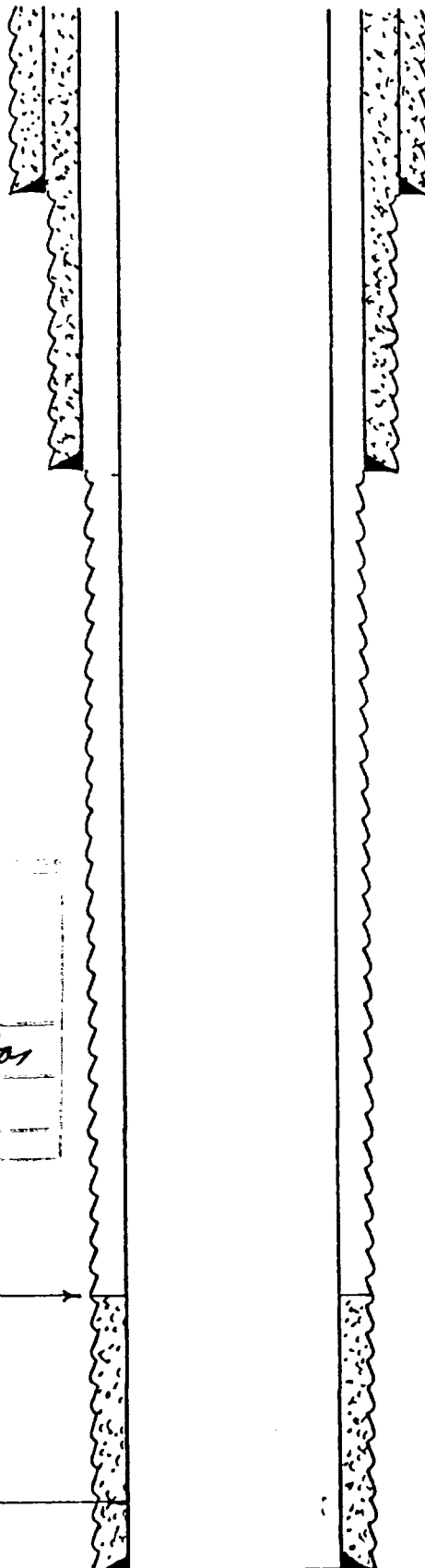
Lease State "22" Well No. 1 Operator Coastal Oil & Gas Corp.

Location 1980 ft. from S Line & 660 ft from E Line, Sec, 22, Blk \_\_\_\_\_

Survey T-14-S, R-32-E County Lea State New Mexico

Elevation 4312' KB Remarks Spud 7-28-68; Comp. 9-9-68; Converted to injection

in Penn 1-6-69



13 3/8 Csg. Set @ 392'

Cmt. W/ 450 sx Cl "C"  
w/2% CaCl. Cmt. circ.  
to surf. 17 1/2" hole.  
7-28-68

8 5/8 Csg. Set @ 4015'

Cmt. W/ 300 sx. Cl "C"  
w/2% CaCl. Cmt. circ. to  
surf. 11" hole 8-4-68

Checked by	
Checked by	5
Checked by	8210
Checked by	Coastal Oil & Gas
Checked by	7/11/84

Calculated TOC 8260'

Penn perforations  
9791-99'  
9811-19'  
9942-54'

TD-10,000'

5 1/2 Csg. Set @ 10,000'

Cmt. W/ 200 sx. Cl "C"  
1:1 Poz w/2% gel,  
.5% CFR-2 & 9#/sk  
salt. 7 7/8" hole.  
8-24-68

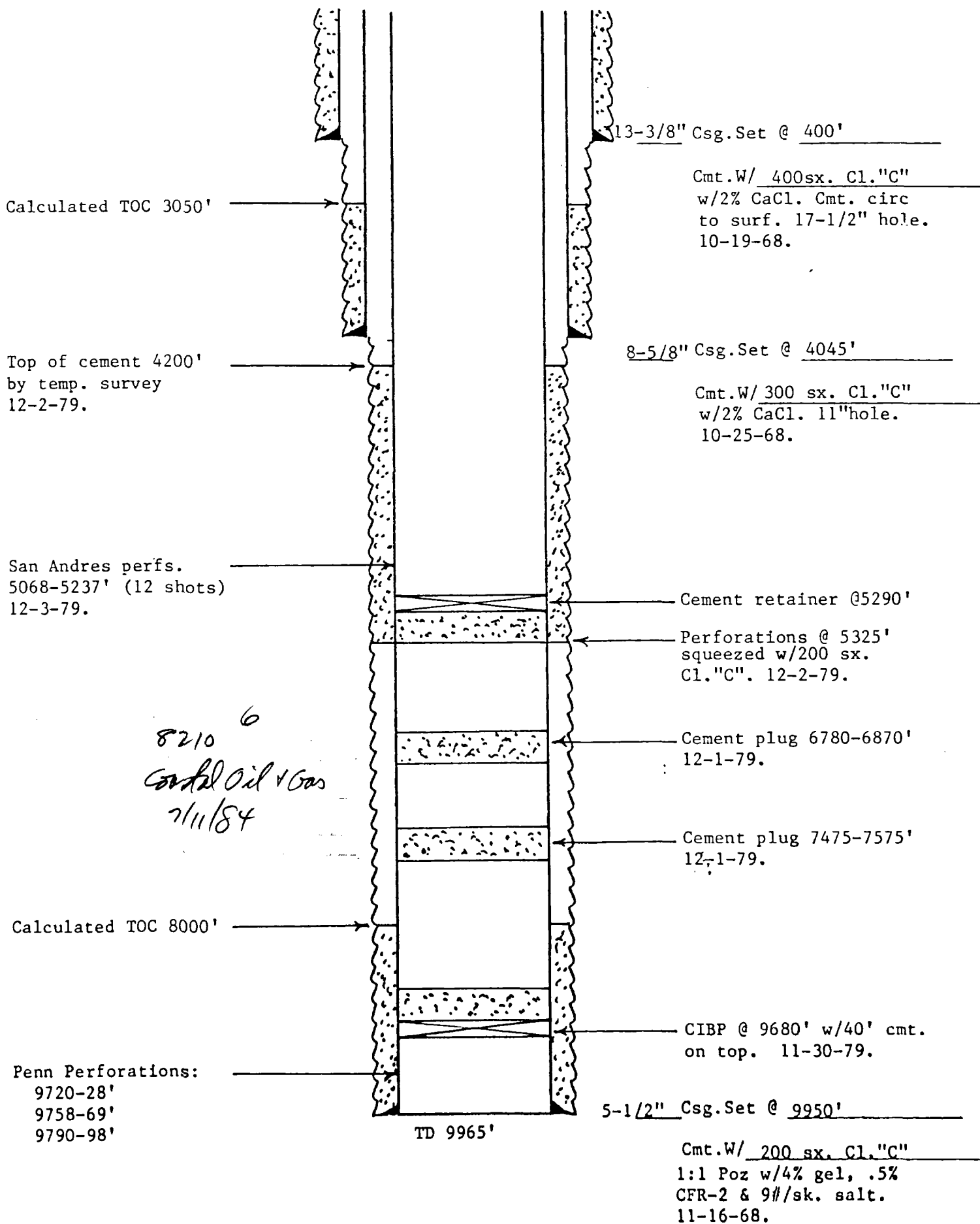
Well Status **CURRENT** Date 6-21-84

Lease State "27" Well No. 1 Operator Coastal Oil & Gas Corp.

Location 1980 ft. from N Line & 660 ft from E Line, Sec, 27, Blk       

Survey T-14-S, R-32-E County Lea State New Mexico

Elevation 4309' KB Remarks Spud 10-19-68; Comp. 1-15-69;



Well Status **PROPOSED** Date 6-21-84

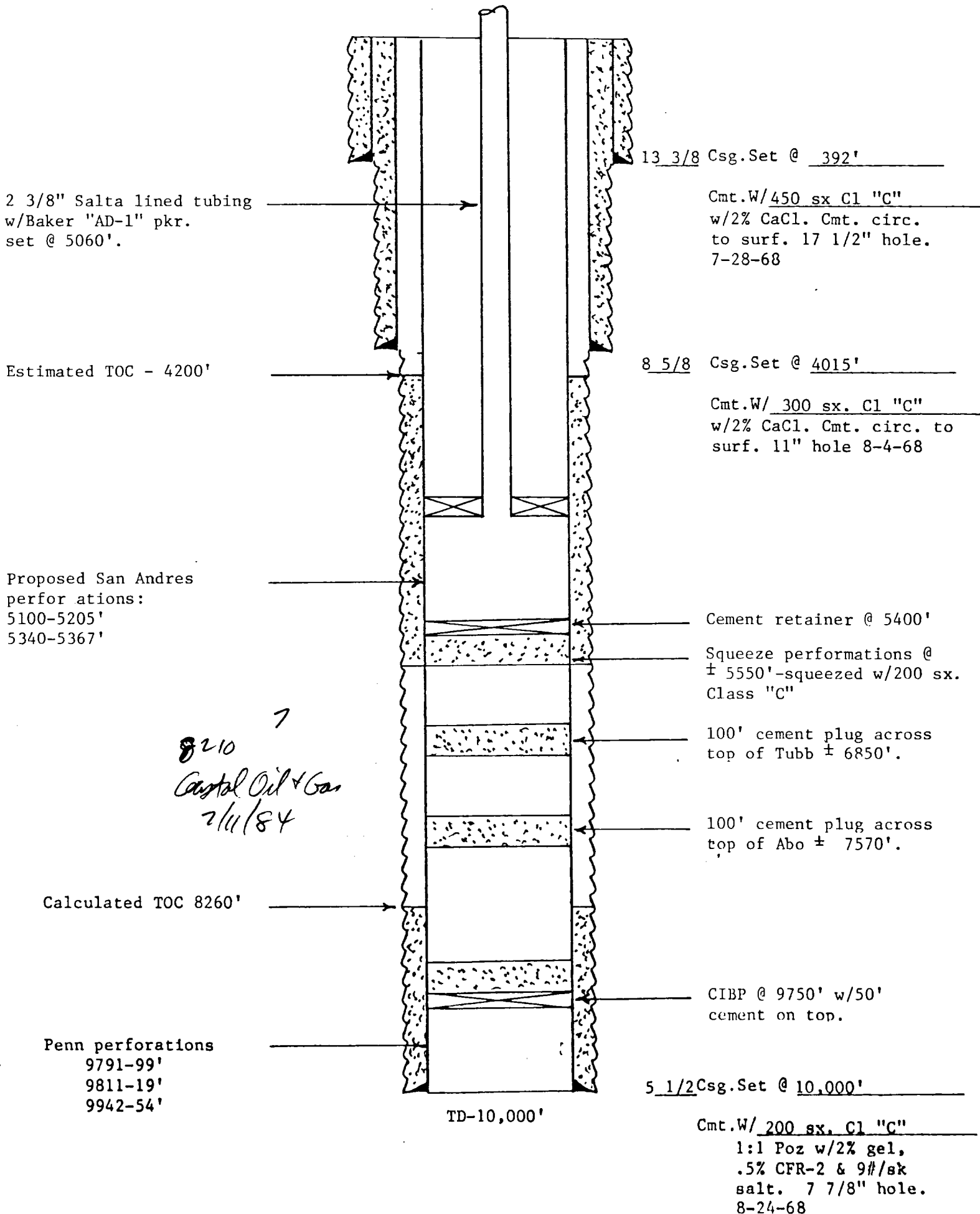
Lease State "22" Well No. 1 Operator Coastal Oil & Gas Corp.

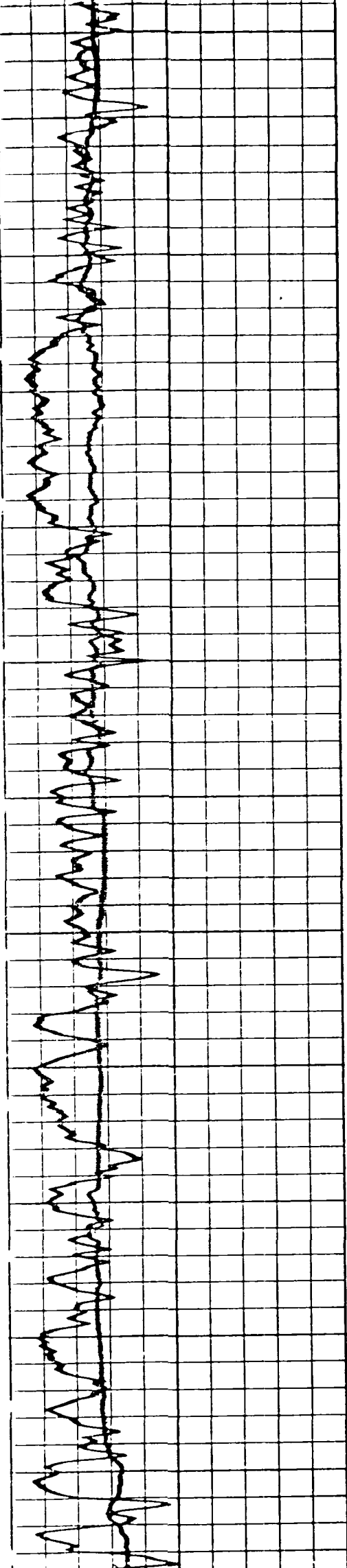
Location 1980 ft. from S Line & 660 ft from E Line, Sec, 22, Blk \_\_\_\_\_

Survey T-14-S, R-32-E County Lea State New Mexico

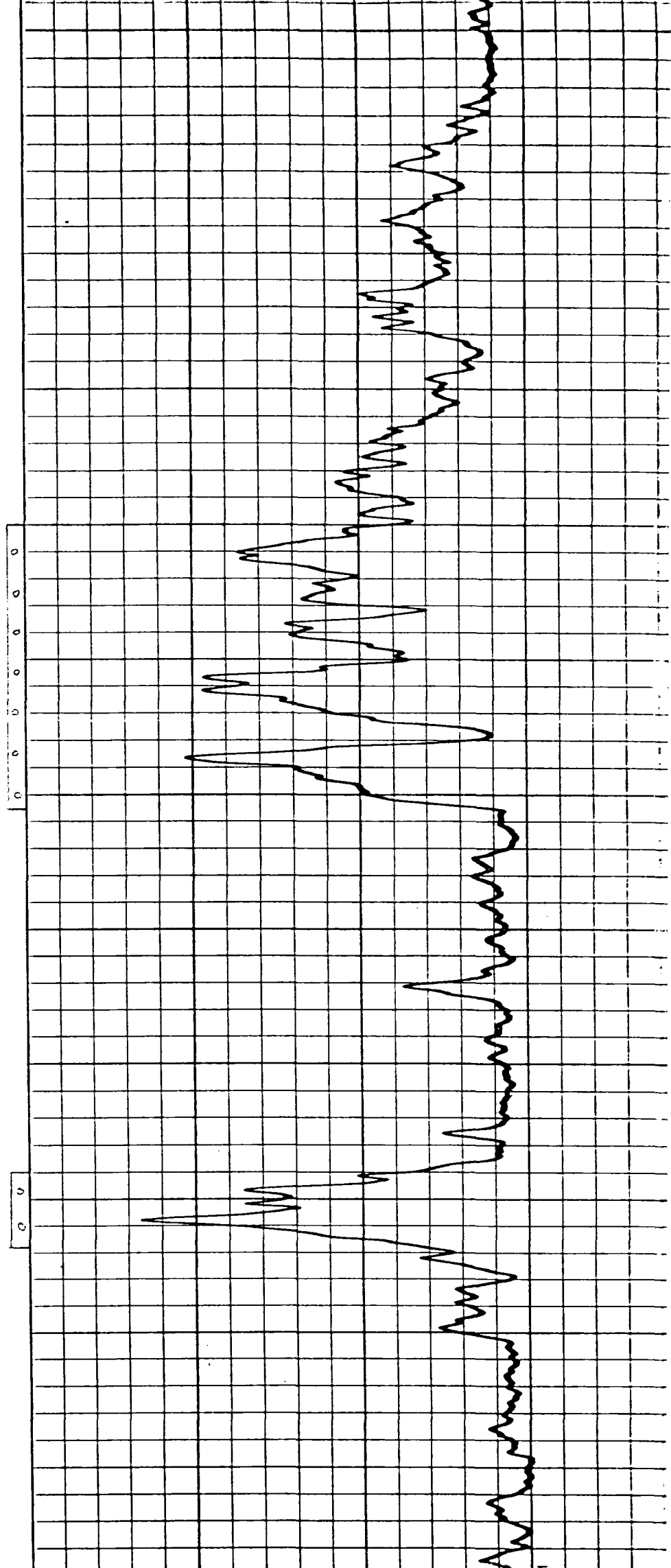
Elevation 4312' KB Remarks Spud 7-28-68; Comp. 9-9-68; Converted to injection

in Penn 1-6-69: Log tops: San Andres 3926'; Tubb 6854'; Abo 7568'





5000  
5100  
5200  
5300  
5400



30% 20% 10% 0%  
SIDEWALL NEUTRON POROSITY

Coastal Oil & Gas Corporation  
State "22" #1, Sec. 22, T-14-S, R-32-E  
Lea County, New Mexico  
Proposed Disposal Perforations

7A  
8210  
Coastal Oil & Gas  
7/16/84

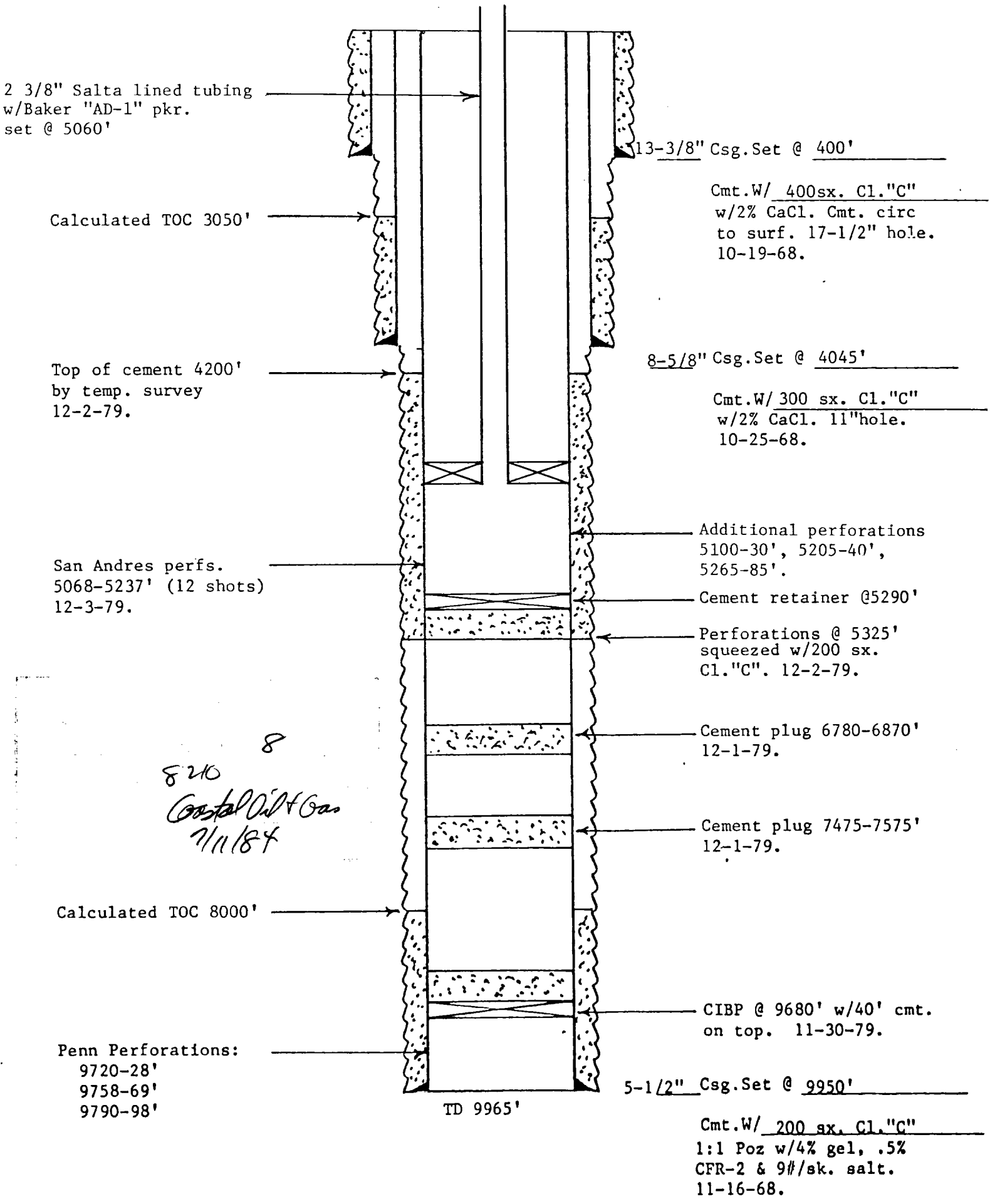
Well Status **PROPOSED** Date 6-21-84

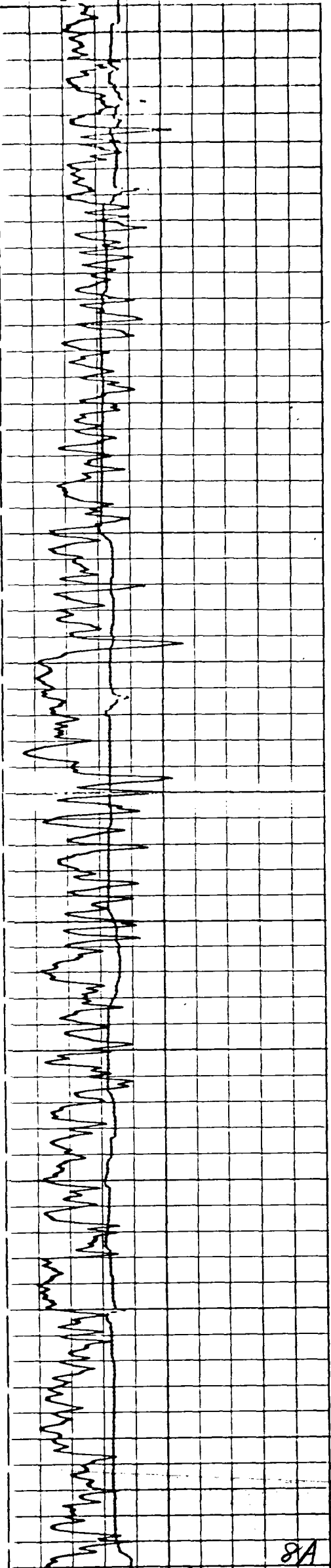
Lease State "27" Well No. 1 Operator Coastal Oil & Gas Corp.

Location 1980 ft. from N Line & 660 ft from E Line, Sec, 27, Blk       

Survey T-14-S, R-32-E County Lea State New Mexico

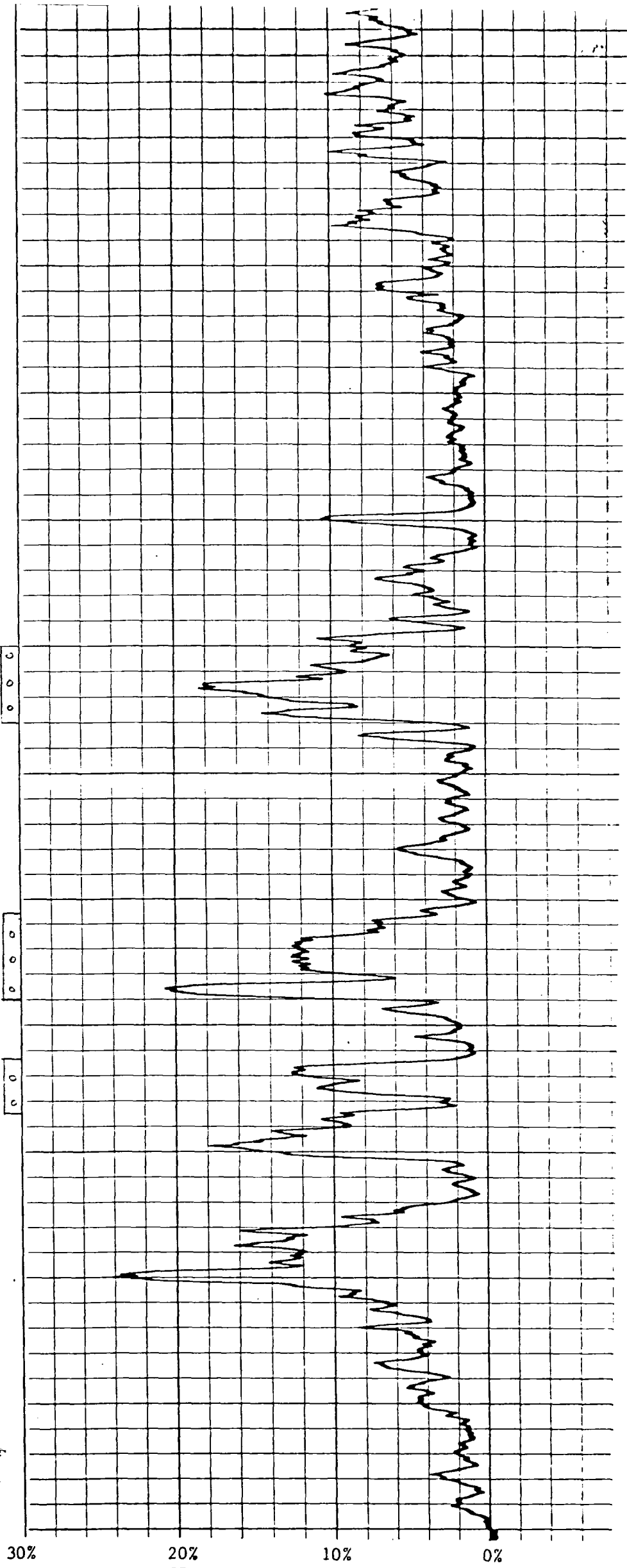
Elevation 4309' KB Remarks Spud 10-19-68; Comp. 1-15-69;





8210  
 Coastal Oil & Gas  
 7/11/84

4900  
 5000  
 5100  
 5200  
 5300  
 5400



Coastal Oil & Gas Corporation  
 State "27" #1, Sec. 27, T-14-S, R-32-E  
 Lea County, New Mexico  
 Proposed Disposal Perforations

