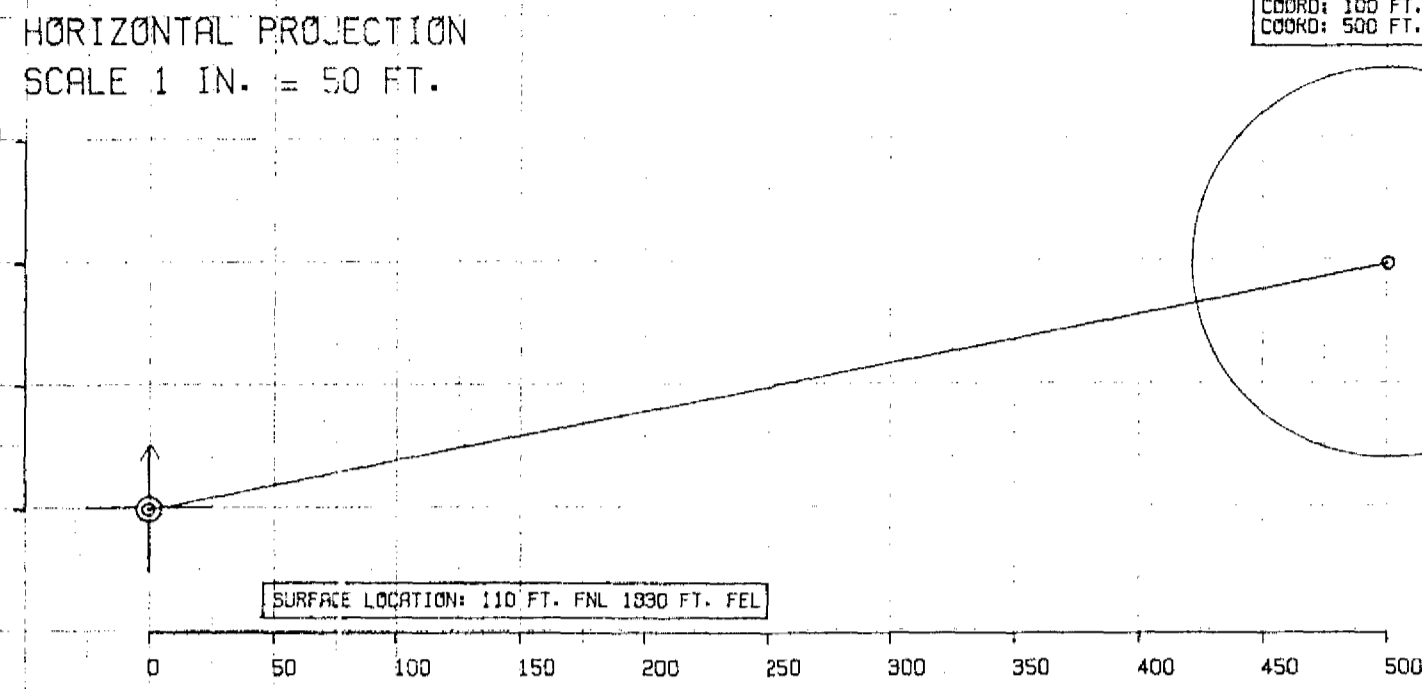
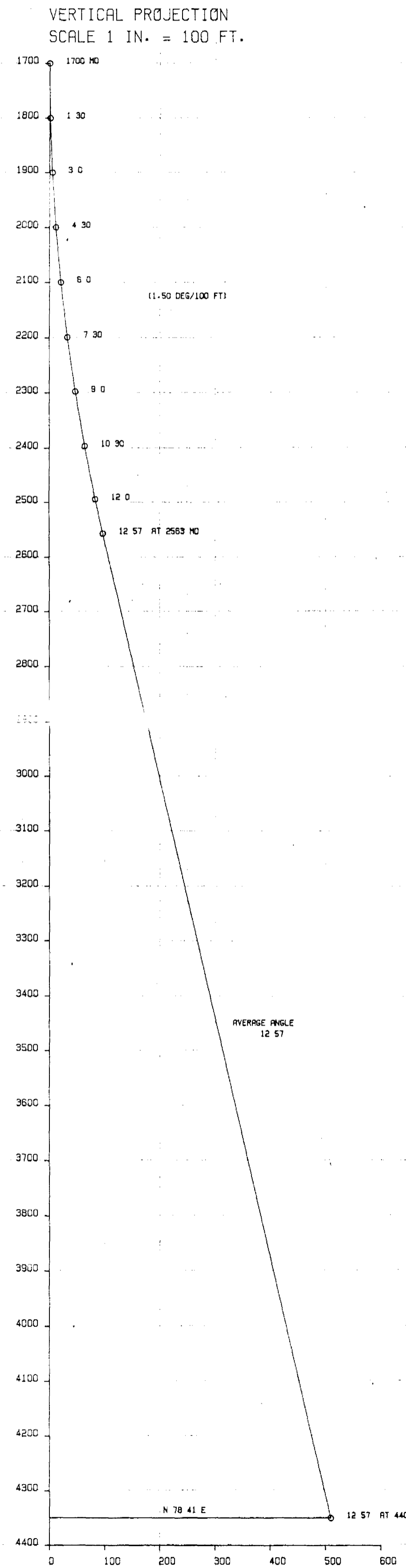


SHELL OIL COMPANY
NORTH HOBBS UNIT NO. 33-312
LEA COUNTY, NEW MEXICO


DECLINATION 10 DEGREES EAST

TARGET LOCATION:
 10 FT. FNL 1330 FT. FEL
 OBJECTIVE: 509.90 FT. N 78 41 E
 COORD: 100 FT. NORTH OF SURFACE
 COORD: 500 FT. EAST OF SURFACE



SUBMITTED BY
EASTMAN WHIPSTOCK, INC.

DRAWN BY: CAROLYN WEBB DATE 02-JUL-84
 CHECKED BY: T. J. [Signature] DATE 02-JUL-84
 CHECKED BY: [Signature] DATE 02-JUL-84



DRILLING UNIT
 SCALE 1 IN. = 200 FT.

