

CAULKINS OIL COMPANY

P. O. BOX 780
FARMINGTON, NEW MEXICO 87401

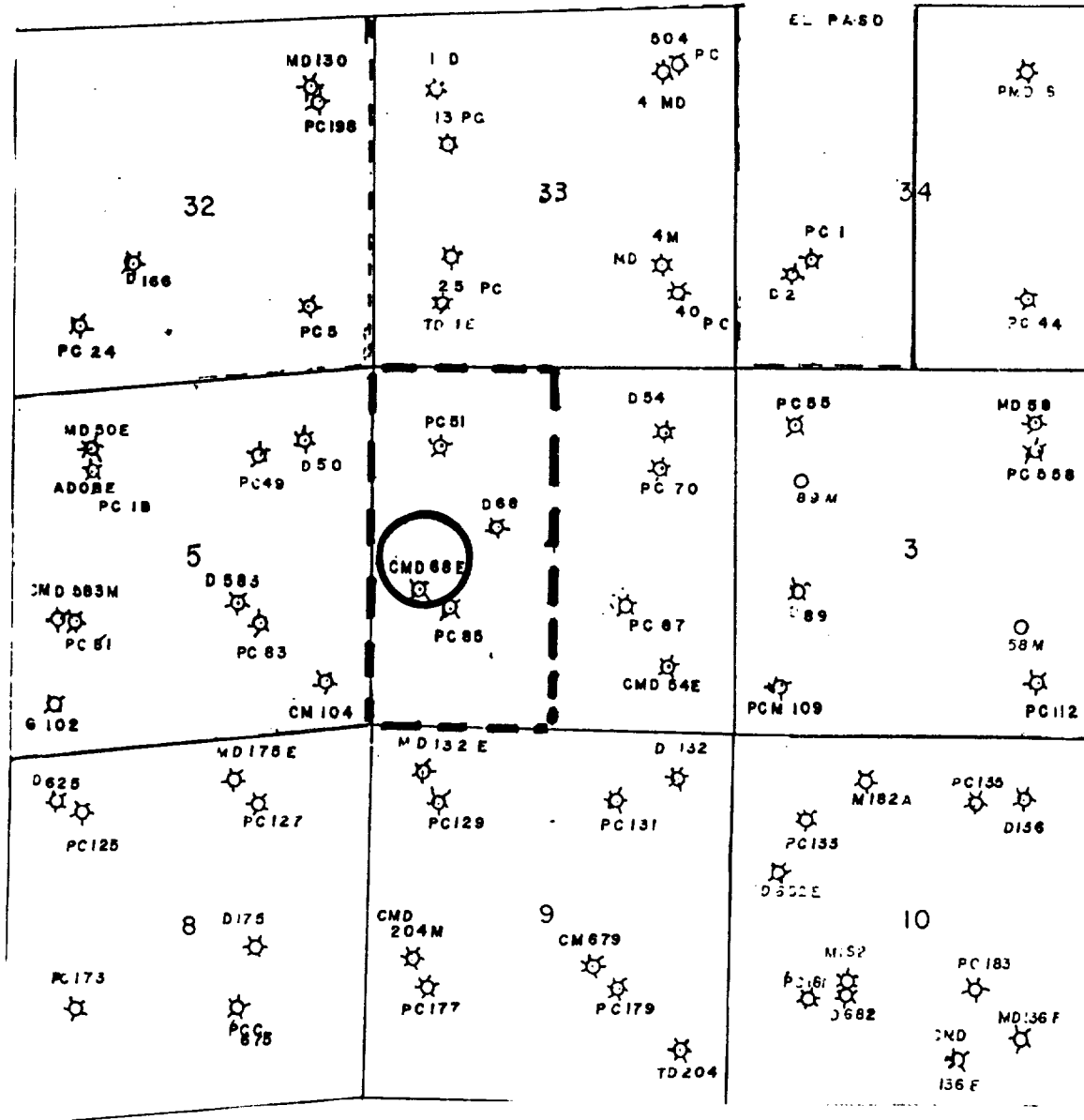
BEFORE EXAMINER STOPNER
OIL CONSERVATION DIVISION

Caulkins EXHIBIT NO. 3

CASE NO. 8574

Breach "E" 68-E
1980' F/S and 660' F/W Section 4, 26N 6W Rio Arriba County, New Mexico

Well identified with circle.
Dedicated acreage outlined.
All acreage not otherwise identified operated by Caulkins Oil Company.



El Paso Natural Gas Company, P.O. Box 900, Farmington, New Mexico 87499
Adobe Oil Company - United Building, 1100 Western, Midland, Texas 79701

PC = Pictured Cliffs
PCC = Pictured Cliffs - Chacra
PCM = Pictured Cliffs - Mesa Verde
CM = Chacra - Mesa Verde
CMD = Chacra - Mesa Verde - Dakota

MV = Mesa Verde
MD = Mesa Verde - Dakota
D = Dakota
TD = Tocito - Dakota

CAULKINS OIL COMPANY

P. O. BOX 780
FARMINGTON, NEW MEXICO 87401

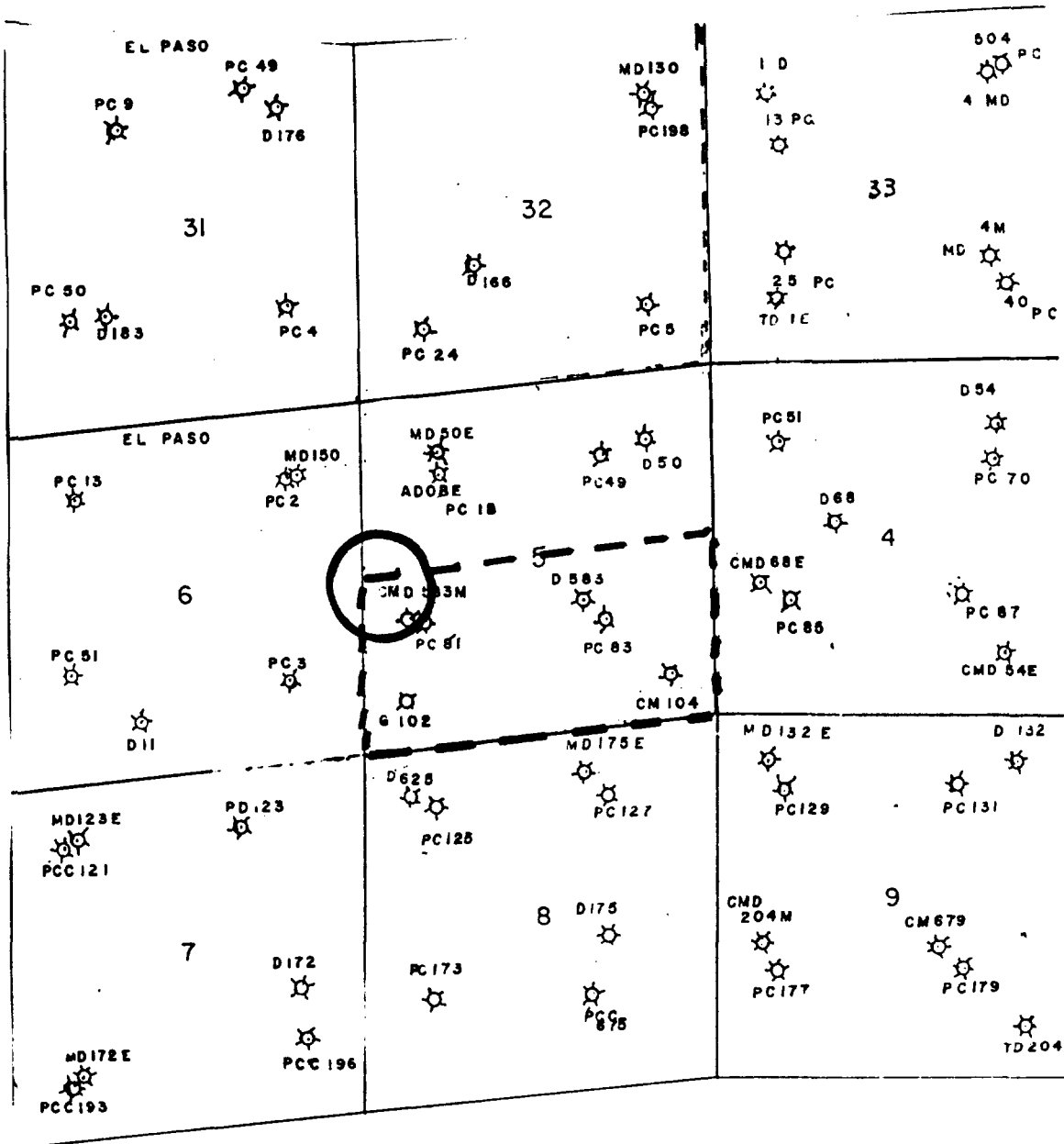
Breach "E" 583-M

1925' F/S and 720' F/W Section 5, 26N 6W Rio Arriba County, New Mexico

Well identified with circle.

Dedicated acreage outlined.

All acreage not otherwise identified operated by Caulkind Oil Company.



El Paso Natural Gas Company, P.O. Box 900, Farmington, New Mexico
Adobe Oil Company - United Building, 1100 Western, Midland, Texas 79701

PC = Pictured Cliffs
PCC = Pictured Cliffs - Chacra
PCM = Pictured Cliffs - Mesa Verde
CM = Chacra - Mesa Verde
CMD = Chacra - Mesa Verde - Dakota

MV = Mesa Verde
MD = Mesa Verde - Dakota
D = Dakota
TD = Tocito - Dakota

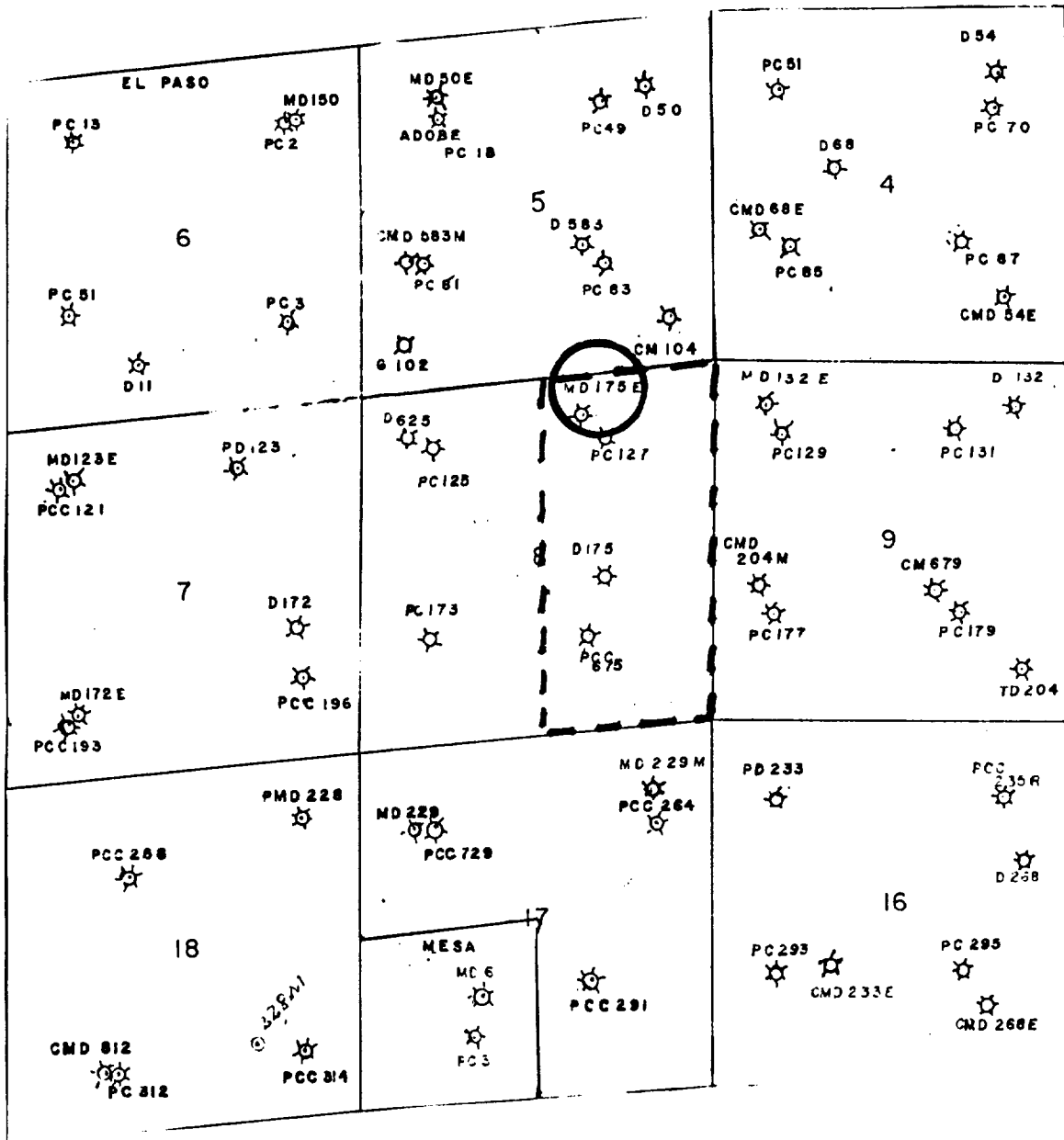
CAULKINS OIL COMPANY

P. O. BOX 780
 FARMINGTON, NEW MEXICO 87401

Breach "A" 175-E
 660' F/N and 1980' F/E Section 8, 26N 6W Rio Arriba County, New Mexico

Well identified with circle.
 Dedicated acreage outlined.

All acreage not otherwise identified operated by Caulkins Oil Company



El Paso Natural Gas Company, P.O. Box 900, Farmington, New Mexico 87499
 Adobe Oil Company - United Building, 1100 Western, Midland, Texas 79701
 Mesa Petroleum Company - 1700 Broadway, Suite 400, Denver, Colorado 80290

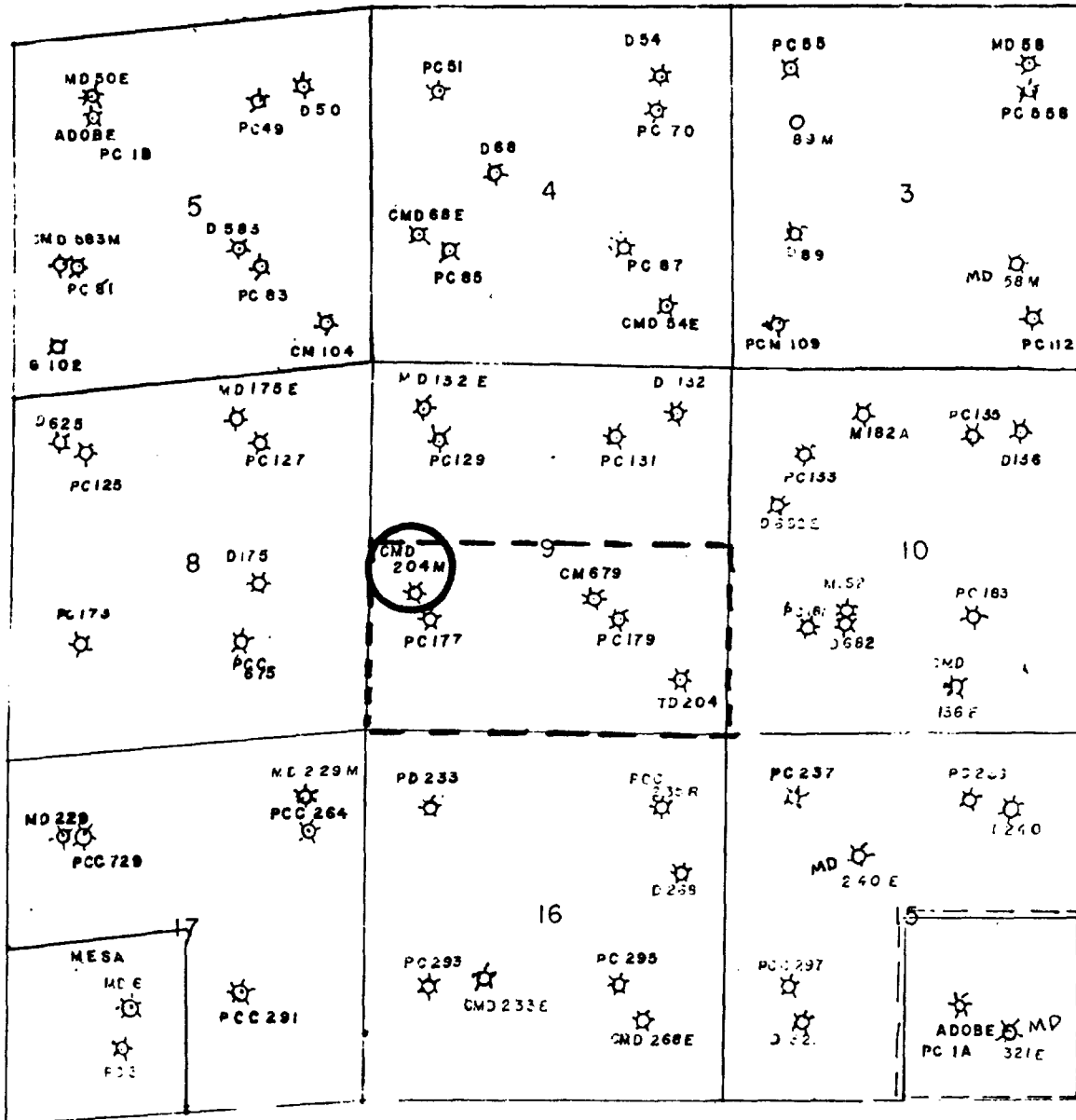
PC = Pictured Cliffs
 PCC = Pictured Cliffs - Chacra
 PCM = Pictured Cliffs - Mesa Verde
 CM = Chacra - Mesa Verde
 CMD = Chacra - Mesa Verde - Dakota

MV = Mesa Verde
 MD = Mesa Verde - Dakota
 D = Dakota
 TD = Tocito - Dakota

CAULKINS OIL COMPANY

P. O. BOX 780
FARMINGTON, NEW MEXICO 87401

Breach "A" 204-M 1980' F/S 660' F/W Section 9, 26N 6W Rio Arriba County, N.M.
Well identified with circle. Dedicated acreage outlined.
All acreage not otherwise identified operated by Caulkins Oil Company



Adobe Oil Company--United Building, 1100 Western, Midland, Texas 79701

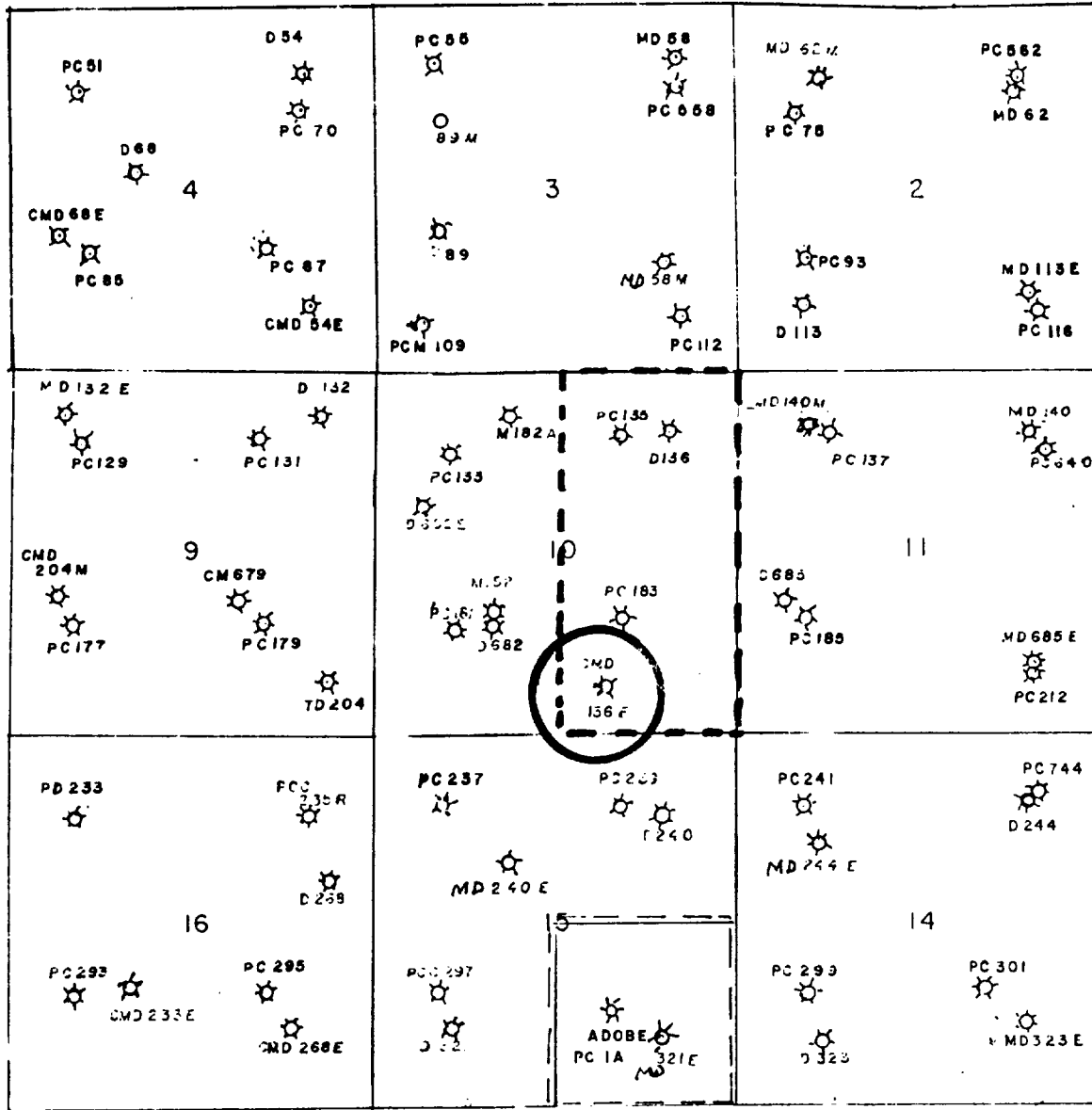
- | | |
|------------------------------------|--------------------------|
| PC = Pictured Cliffs | MV = Mesa Verde |
| PCC = Pictured Cliffs - Chacra | MD = Mesa Verde - Dakota |
| PCM = Pictured Cliffs - Mesa Verde | D = Dakota |
| CM = Chacra - Mesa Verde | TD = Tocito - Dakota |
| CMD = Chacra - Mesa Verde - Dakota | |

CAULKINS OIL COMPANY

P. O. BOX 780
 FARMINGTON, NEW MEXICO 87401

Breach "A" 136-E
 660' F/S 1980' F/E Section 10, 26N 6W Rio Arriba County, New Mexico

Well identified with circle
 Dedicated acreage outlined
 All acreage not otherwise identified operated by Caulkins Oil Company



Adobe Oil Company--United Building, 1100 Western, Midland, Texas 79701

PC = Pictured Cliffs
 PCC = Pictured Cliffs - Chacra
 PCM = Pictured Cliffs - Mesa Verde
 CM = Chacra - Mesa Verde
 CMD = Chacra - Mesa Verde - Dakota

MV = Mesa Verde
 MD = Mesa Verde - Dakota
 D = Dakota
 TD = Tocito - Dakota

CAULKINS OIL COMPANY

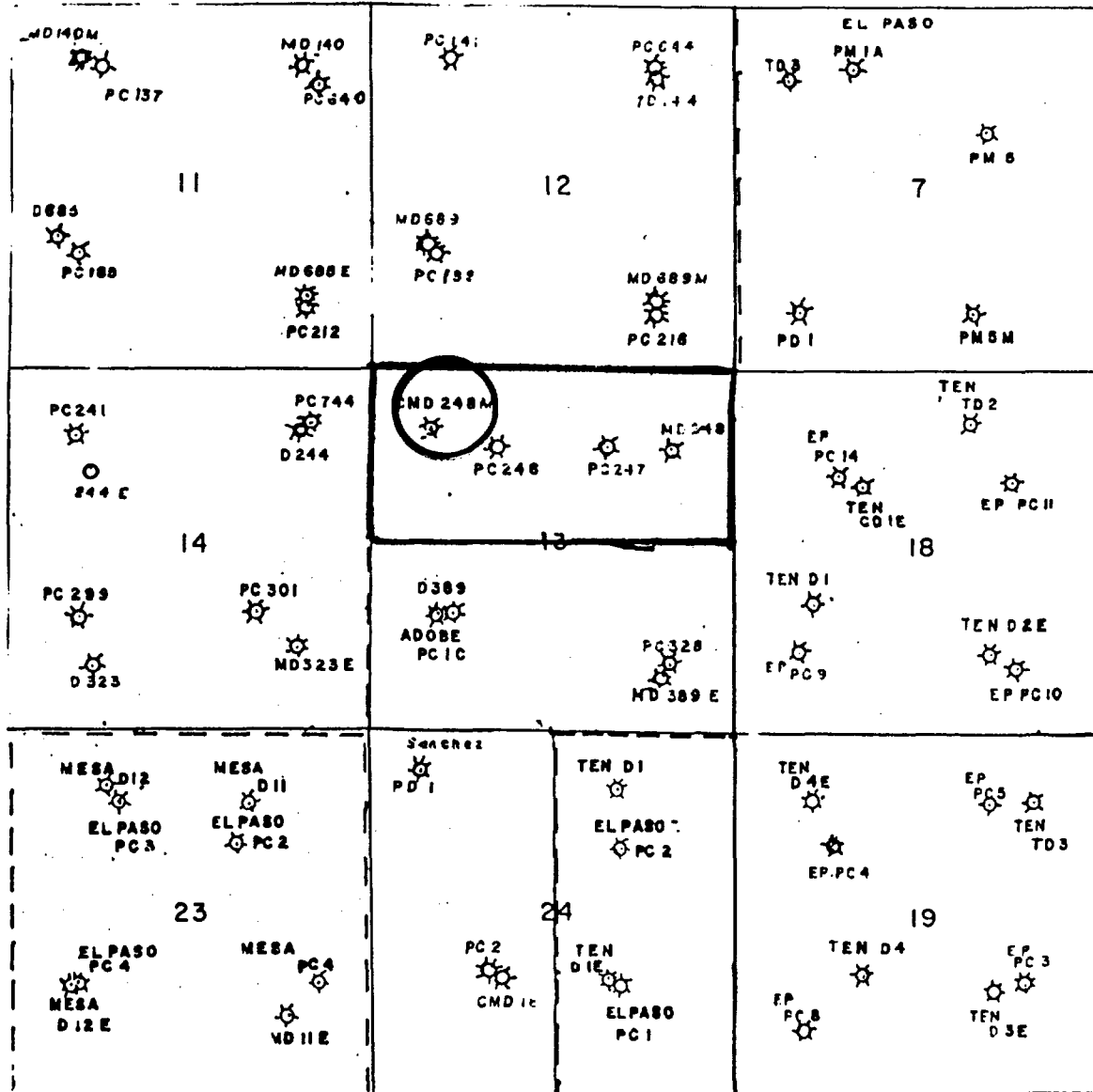
P. O. BOX 780
FARMINGTON, NEW MEXICO 87401

Breach "C" 248-M
960' F/N and 850' F/W Section 13, 26N 6W Rio Arriba County, New Mexico

Well identified with circle.

Dedicated acreage outlined.

All acreage not otherwise identified operated by Caulkins Oil Company



El Paso Natural Gas Company - P.O. Boc 900 - Farmington, New Mexico 87499

Adobe Oil Company - United Building, 1100 Western, Midland, Texas 79701

Tenneco Oil Company - P.O. Box 3249, 6061 S. Willow Drive, Englewood, Colo. 80155

Mesa Petroleum Company - 1700 Broadway, Suite 400, Denver, Colorado 80290

PC = Pictured Cliffs
PCC = Pictured Cliffs - Chacra
PCM = Pictured Cliffs - Mesa Verde
CM = Chacra - Mesa Verde
CMD = Chacra - Mesa Verde - Dakota

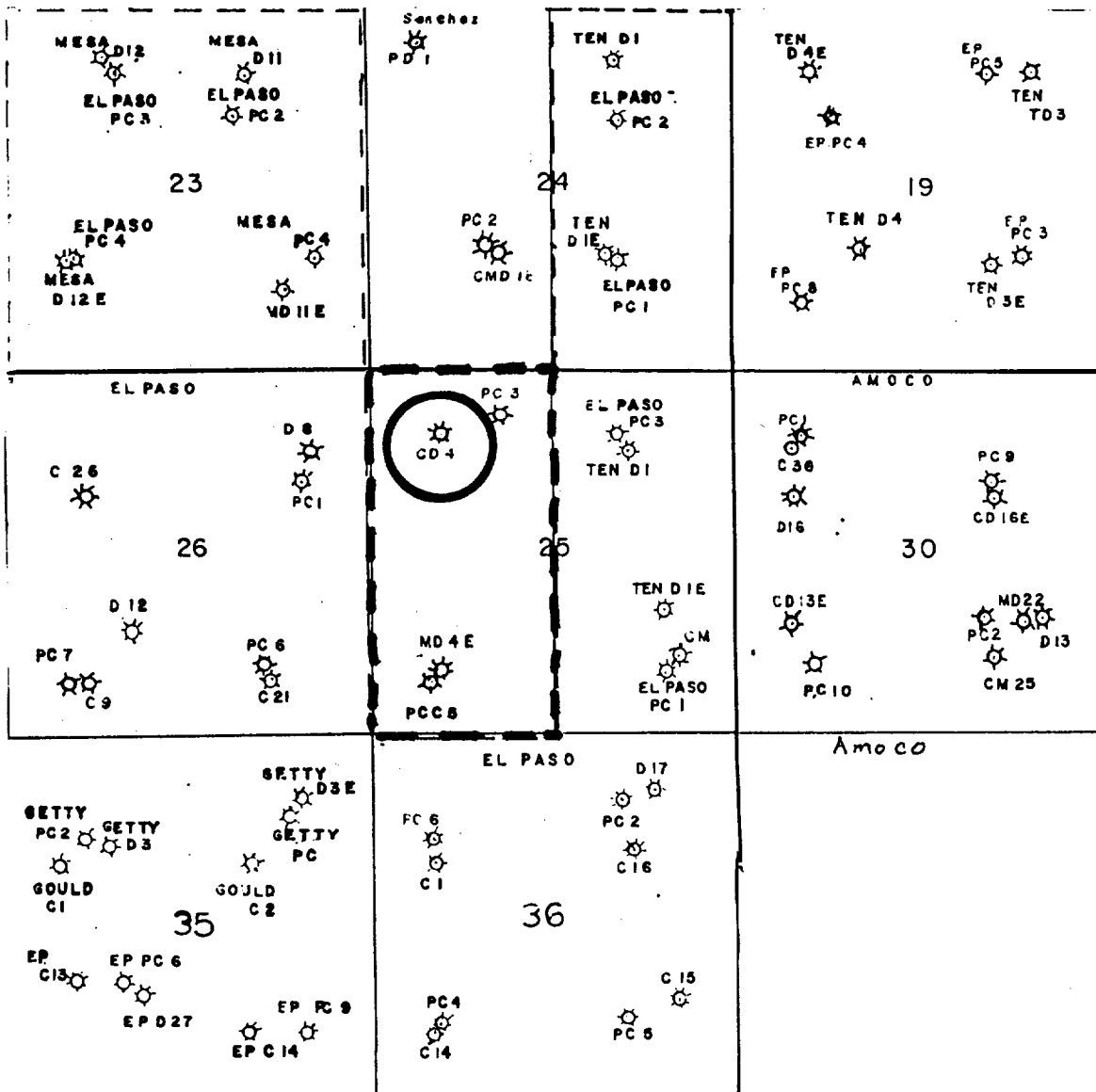
MV = Mesa Verde
MD = Mesa Verde - Dakota
D = Dakota
TD = Tocito - Dakota

CAULKINS OIL COMPANY

P. O. BOX 780
FARMINGTON, NEW MEXICO 87401

Breach "F" 4
990' F/N and 990' F/E Section 33, 27N 6W Rio Arriba County, New Mexico

Well identified with circle.
Dedicated acreage outlined.
All acreage not otherwise identified operated by Caulkins Oil Company.



El Paso Natural Gas Company, P.O. Box 900, Farmington, New Mexico 87499
Mesa Petroleum Company - 1700 Broadway, Suite 400, Denver, Colorado 80290
Tenneco Oil Company - P.O. Box 3249, 6061 Willow Dr., Englewood Colo. 80155
Amoco Production Company - 501 Airport Drive, Farmington, New Mexico 87401
Getty Oil Company, 3701 E. Main, Farmington, New Mexico 87401

PC = Pictured Cliffs
PCC = Pictured Cliffs - Chacra
PCM = Pictured Cliffs - Mesa Verde
CM = Chacra - Mesa Verde
CMD = Chacra - Mesa Verde - Dakota

MV = Mesa Verde
MD = Mesa Verde - Dakota
D = Dakota
TD = Tocito - Dakota