

CORRECTED COPY

Form C-105
Revised 1-1-65

NEW MEXICO OIL CONSERVATION COMMISSION
WELL COMPLETION OR RECOMPLETION REPORT AND LOG

JUL 7 1972

NO. OF COPIES RECEIVED	
DISTRIBUTION	
SANTA FE	
FILE	
U.S.G.S.	
LAND OFFICE	
OPERATOR	

5a. Indicate Type of Lease
State Fee
5. State Oil & Gas Lease No.
K-6290

a. TYPE OF WELL
OIL WELL GAS WELL DRY OTHER
U. S. G. ARTESIA, OFFICE

7. Unit Agreement Name
8. Farm or Lease Name
Grace Carlsbad


b. TYPE OF COMPLETION
NEW WELL WORK OVER DEEPEN PLUG BACK DIFF. RESVR. OTHER

9. Well No.
1

2. Name of Operator
Corinne Grace

10. Field and Pool, or Wildcat
Carlsbad (1st)

3. Address of Operator
P. O. Box 1418 Carlsbad, New Mexico



4. Location of Well
T. 18N R. 10E S. 22S

12. County
Eddy

UNIT LETTER I LOCATED 1980 FEET FROM THE South C. CONSERVATION COM. LINE AND 5660 F. FEET FROM

5. Date Spudded 2/11/72
16. Date T.D. Reached 4/2/72
17. Date Compl. (Ready to Prod.) 5/4/72
18. Elevations (DF, RKB, RT, GR, etc.) 3207.8
19. Elev. Casinghead

20. Total Depth 11,875
21. Plug Back T.D. 11,371
22. If Multiple Compl., How Many
23. Intervals Drilled By Rotary Tools 11875 Cable Tools

25. Was Directional Survey Made
Yes

24. Producing Interval(s), of this completion - Top, Bottom, Name
10,270 - 10,100 - Stream

27. Was Well Cored
NO

26. Type Electric and Other Logs Run
Micro-Laterolog Laterolog BHC Acoustilog

28. CASING RECORD (Report all strings set in well)

CASING SIZE	WEIGHT LB./FT.	DEPTH SET	HOLE SIZE	CEMENTING RECORD	AMOUNT PULLED
13 3/8	48#	382	17	400 sks Class "H"	
9 5/8	40# & 36#	5200	12 1/4	1050 sacks & 150 sks Cl.	"C"
7	26# & 23#	10735	8 3/4	335 Class "H"	

29. LINER RECORD				30. TUBING RECORD			
SIZE	TOP	BOTTOM	SACKS CEMENT	SCREEN	SIZE	DEPTH SET	PACKER SET
4 1/2	10634	11,875	200		2 3/8	10175	10169

31. Perforation Record (Interval, size and number)

perf's	10,270-277 (12 shots)
	10,385-89 7 shots
	10,421-24 6 shots
	10,411-14 6 shots
	10,444-58 26 shots
	10,404-72 10 shots

32. ACID, SHOT, FRACTURE, CEMENT SQUEEZE, ETC.

DEPTH INTERVAL	AMOUNT AND KIND MATERIAL USED
None	None

33. PRODUCTION
Date First Production
Production Method (Flowing, gas lift, pumping - Size and type pump)
Well Status (Prod. or Shut-in) Shut-in

Date of Test 5/4/72	Hours Tested 4	Choke Size	Prod'n. For Test Period	Oil - Bbl. 40	Gas - MCF * 2669.0	Water - Bbl. None	Gas - Oil Ratio 24944
Flow Tubing Press. 1715	Casing Pressure Pkr.	Calculated 24-Hour Rate	Oil - Bbl. * From last	Gas - MCF	Water - Bbl.	Oil Gravity - API (Corr.) 54	

34. Disposition of Gas (Sold, used for fuel, vented, etc.)
To be sold CAOFP 3300
Test Witnessed By John Wilsher

35. List of Attachments

36. I hereby certify that the information shown on both sides of this form is true and complete to the best of my knowledge and belief.
SIGNED *Francis A. DeWitt* TITLE Agent DATE 7/1/72

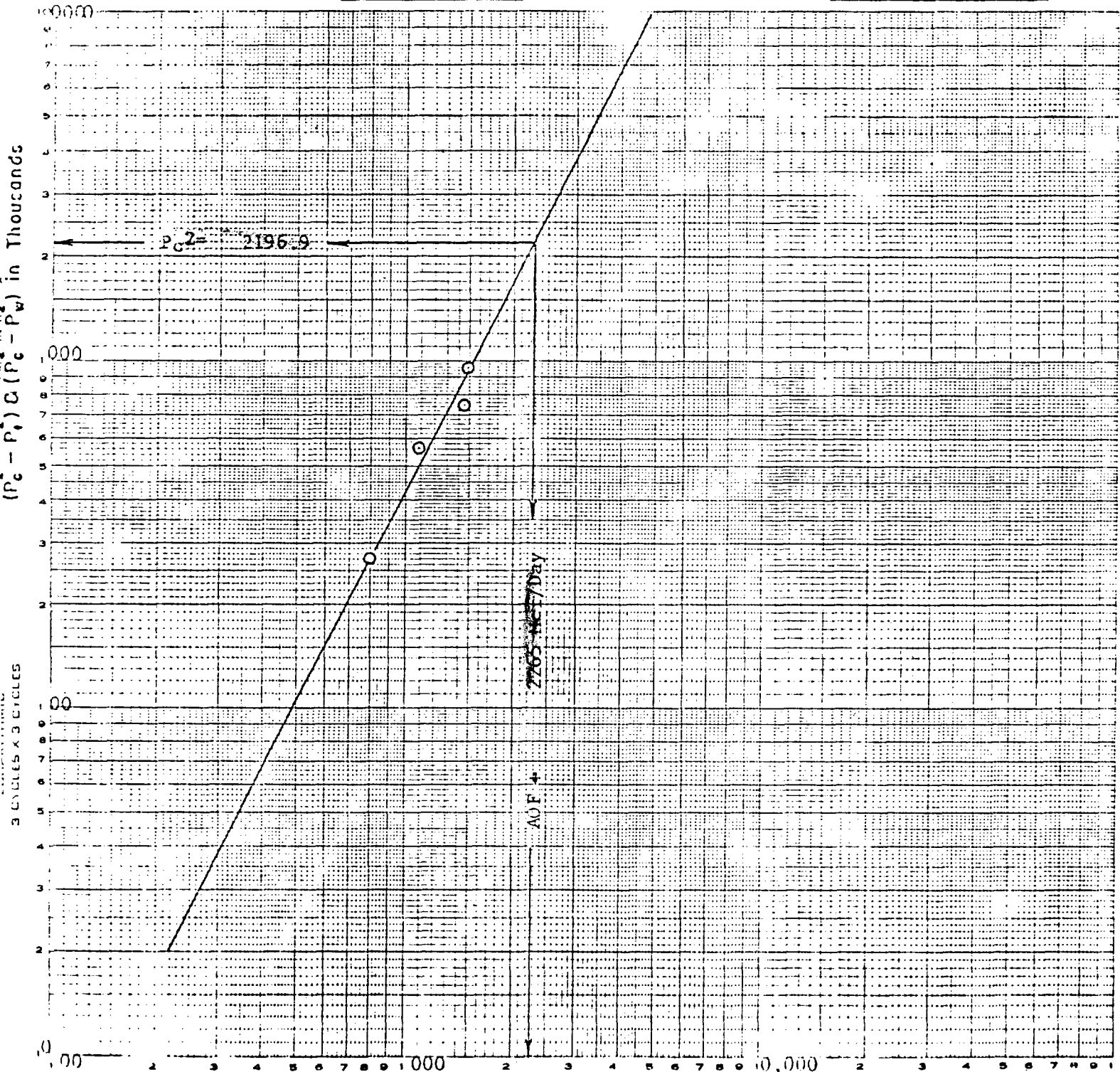
BACK PRESSURE CURVE

Operator CORINNE GRACE Lease CARLSBAD GRACE Well No. 1

County EDDY Field SO, CARLSBAD (STRA W) Location 1 S36 T22S R26E

Date of Test 7-3-73 Slope "n" 0.500 LIMITED U.H. Abs.

Calc. W. H. Potential _____ MCF/D Calc. Abs. Potential 2,265 MCF/D



SLOPE (n) = 0.500 LIMITED

Q in MCF/Day 2265
ABS. POT. 798 (1196.9) = 2265 MCF/DAY
272.6

NEW MEXICO OIL CONSERVATION COMMISSION
WELL LOCATION AND ACREAGE DEDICATION PLAT

Form C-102
Supersedes C-128
Effective 1-1-65

All distances must be from the outer boundaries of the Section.

Operator CORINNE GRACE		Lease GRACE-CARLSBAD			Well No. 1
Unit Letter I	Section 36	Township 22 SOUTH	Range 26 EAST	County EDDY	
Actual Footage Location of Well: 1980 feet from the SOUTH line and 660 feet from the EAST line					
Ground Level Elev. 3207.8	Producing Formation Morrow		Pool Undes. South Carlsbad	Dedicated Acreage: 320 Acres	

1. Outline the acreage dedicated to the subject well by colored pencil or hachure marks on the plat below.
2. If more than one lease is dedicated to the well, outline each and identify the ownership thereof (both as to working interest and royalty).
3. If more than one lease of different ownership is dedicated to the well, have the interests of all owners been consolidated by communitization, unitization, force-pooling, etc?

RECEIVED

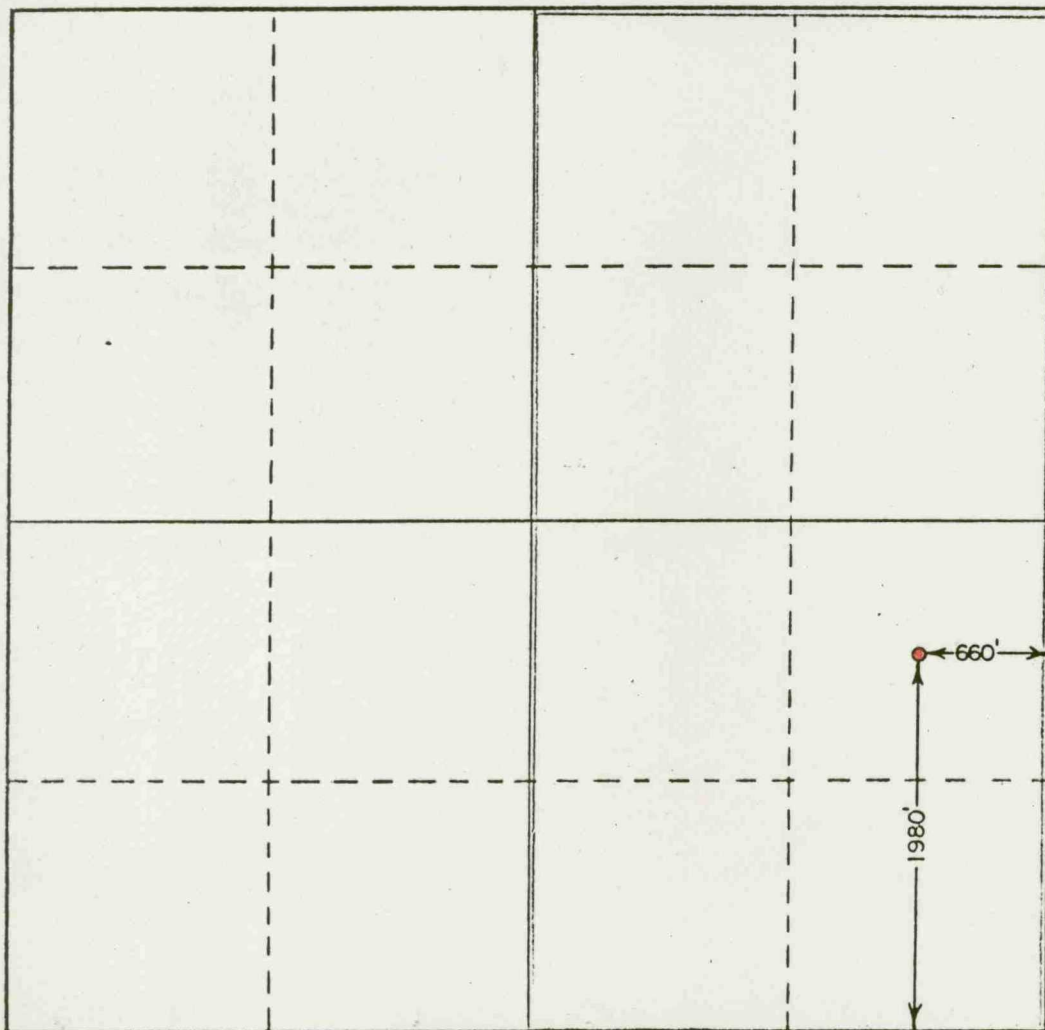
FEB 9 1972

O. C. C.
ARTESIA, OFFICE

Yes No If answer is "yes," type of consolidation _____

If answer is "no," list the owners and tract descriptions which have actually been consolidated. (Use reverse side of this form if necessary.) _____

No allowable will be assigned to the well until all interests have been consolidated (by communitization, unitization, forced-pooling, or otherwise) or until a non-standard unit, eliminating such interests, has been approved by the Commission.



CERTIFICATION

I hereby certify that the information contained herein is true and complete to the best of my knowledge and belief.

Name: *Wanna Kalleo*

Position: **Agent**

Company: **Corinne Grace**

Date: **February 8, 1972**


I hereby certify that the well location shown on this plat was plotted from field notes of actual surveys made by me or under my supervision, and that the same is true and correct to the best of my knowledge and belief.

Date Surveyed: **FEBRUARY 7, 1972**

Registered Professional Engineer and/or Land Surveyor

John W. West

Certificate No. **676**



NO. OF COPIES RECEIVED		2
DISTRIBUTION		
SANTA FE		1
FILE		1
U.S.G.S.		
LAND OFFICE		
OPERATOR		1

RECEIVED
 NEW MEXICO OIL CONSERVATION COMMISSION
 MAY 5 1972

Form C-103
 Supersedes Old
 C-102 and C-103
 Effective 1-1-65

O. C. C.
 ARTESIA, OFFICE

5a. Indicate Type of Lease State <input checked="" type="checkbox"/> Fee <input type="checkbox"/>
5. State Oil & Gas Lease No. K-6290
7. Unit Agreement Name
8. Farm or Lease Name Grace-Carlsbad
9. Well No. 1
10. Field and Pool, or Wildcat Strawn
12. County Eddy

SUNDRY NOTICES AND REPORTS ON WELLS
(DO NOT USE THIS FORM FOR PROPOSALS TO DRILL OR TO DEEPEN OR PLUG BACK TO A DIFFERENT RESERVOIR. USE "APPLICATION FOR PERMIT -" (FORM C-101) FOR SUCH PROPOSALS.)

1. OIL WELL <input type="checkbox"/> GAS WELL <input checked="" type="checkbox"/> OTHER <input type="checkbox"/>
2. Name of Operator Corinne Grace
3. Address of Operator P.O. Box 1418 Carlsbad, New Mexico
4. Location of Well UNIT LETTER <u>I</u> <u>1980</u> FEET FROM THE <u>South</u> LINE AND <u>660</u> FEET FROM <u>East</u> THE <u>36</u> LINE, SECTION <u>22 S</u> TOWNSHIP <u>26E</u> RANGE NMPM.
15. Elevation (Show whether DF, RT, GR, etc.) 3207.8

18. Check Appropriate Box To Indicate Nature of Notice, Report or Other Data

NOTICE OF INTENTION TO:		SUBSEQUENT REPORT OF:	
PERFORM REMEDIAL WORK <input type="checkbox"/>	PLUG AND ABANDON <input type="checkbox"/>	REMEDIAL WORK <input type="checkbox"/>	ALTERING CASING <input type="checkbox"/>
TEMPORARILY ABANDON <input type="checkbox"/>	CHANGE PLANS <input type="checkbox"/>	COMMENCE DRILLING OPNS. <input type="checkbox"/>	PLUG AND ABANDONMENT <input type="checkbox"/>
FULL OR ALTER CASING <input type="checkbox"/>	OTHER <input type="checkbox"/>	CASING TEST AND CEMENT JOB <input type="checkbox"/>	OTHER <u>Progress Report</u> <input checked="" type="checkbox"/>

17. Describe Proposed or Completed Operations (Clearly state all pertinent details, and give pertinent dates, including estimated date of starting any proposed work) SEE RULE 1103.

Perf's. 10,270-10,277	12 shots
10,385-89	7 shot
10,421-24	6 shots
10,411-14	6 shots
10,444-58	26 shots
10,484-92	16 shots

RECEIVED
 SEP 7 1972
 OIL CONSERVATION COM. Santa Fe

18. I hereby certify that the information above is true and complete to the best of my knowledge and belief.


SIGNED Maquita Jones TITLE Agent DATE 5/5/72

APPROVED BY W. P. Gressett TITLE OIL AND GAS INSPECTOR DATE SEP 6 1972

CONDITIONS OF APPROVAL, IF ANY:

2

OIL CONSERVATION COMMISSION
BOX 1980
HOBBS, NEW MEXICO



6/17

NOTICE OF GAS CONNECTION

DATE April 23, 1973

This is to notify the Oil Conservation Commission that connection for
the purchase of gas from the Corinne Grace, Grace Carlsbad,
Operator S Lease
#1 (Strawn) I, 36-22-26, South Carlsbad,
Well Unit S.T.R. Pool

61-331-01, 18998-7, El Paso Nat. Gas Co.,
Meter Code Site Number Name of Purchaser

was made on April 16, 1973.

El Paso Natural Gas Company
Purchaser

Travis R. Elliott
Representative

Travis R. Elliott
Gas Production Status Analyst
Title

- TRE: b1
- cc: To operator
- Oil Conservation Commission - Santa Fe
- Oil Conservation Commission - Artesia (2)
- Proration
- H. P. Logan
- T.J. Crutchfield
- File

28

✓

OIL CONSERVATION DIVISION
RECEIVED BY O. BOX 2088
SANTA FE, NEW MEXICO 87501
DEC 17 1984
O. C. D.

Form C-103
Revised 10-1-73

NO. OF COPIES RECEIVED	
DISTRIBUTION	
SANTA FE	<input checked="" type="checkbox"/>
FILE	
U.S.G.S.	
LAND OFFICE	
OPERATOR	

5a. Indicate Type of Lease
State Fee

5. State Oil & Gas Lease No.
K-6290

SUNDRY NOTICES AND REPORTS ON WELLS

DO NOT USE THIS FORM FOR PROPOSALS TO DRILL OR TO REFIN OR PLUG BACK TO A DIFFERENT RESERVOIR.
USE "APPLICATION FOR PERMIT..." (FORM C-101) FOR SUCH PROPOSALS.

OIL WELL GAS WELL OTHER

Name of Operator
Corinne Grace

Address of Operator
P.O. Box 1418, Carlsbad, New Mexico 88220

Location of Well
UNIT LETTER I, 1980 FEET FROM THE South LINE AND 660 FEET FROM THE East LINE, SECTION 36 TOWNSHIP 22S RANGE 26E NMPM.

7. Unit Agreement Name

8. Farm or Lease Name
Grace-Carlsbad

9. Well No.
1

10. Field and Pool, or Wildcat
S. Carlsbad Strawn

15. Elevation (Show whether DF, RT, GR, etc.)
3207.8

12. County
Eddy

Check Appropriate Box To Indicate Nature of Notice, Report or Other Data

NOTICE OF INTENTION TO:

PERFORM REMEDIAL WORK

TEMPORARILY ABANDON

REWORK OR ALTER CASING

OTHER

PLUG AND ABANDON

CHANGE PLANS

SUBSEQUENT REPORT OF:

REMEDIAL WORK

COMMENCE DRILLING OPNS.

CASING TEST AND CEMENT JOBS

OTHER

ALTERING CASING

PLUG AND ABANDONMENT

Describe Proposed or Completed Operations (Clearly state all pertinent details, and give pertinent dates, including estimated date of starting any proposed work) SEE RULE 1103.

October 27, 1984: Pumped 8½ barrels of ~~7½ acid~~ with 46 barrels of 2% K.C.L. water for displacement down tubing. Knocked 2 bridge plugs out of tubing.

RECEIVED
JAN 03 1985
OIL CONSERVATION DIVISION
SANTA FE

I hereby certify that the information above is true and complete to the best of my knowledge and belief.

by Page Huber TITLE Agent DATE Oct. 29, 1984

APPROVED BY Randy Brooks TITLE Geologist DATE 12/27/84

CONDITIONS OF APPROVAL, IF ANY: