

COUNTY	CHAVES	POOL	RAILROAD MOUNTAIN-FUSSELMAN GAS			
TOWNSHIP	7S	RANGE	29E		NMPM	
6	5	4	3	2	1	
7	8	9	10	11	12	
18	17	16	15	14	13	
19	20	21	22	23	24	
30	29	28	27	26	25	
31	32	33	34	35	36	

Purpose: One completed gas well capable of producing.

Disc. Well: Stevens Operating Co. - O'Brien OO #1-F-33-7-29

Comp: 2-27-85 thru Fusselman perfs. Top: 6874'

Pool boundary outlined in blue.

Sec. 33: W/2

COUNTY	EDDY	POOL	TAMANO-BONE SPRING		
TOWNSHIP	18S	RANGE	31E	NMPM	
6	5	4	3	2	1
7	8	9	10	11	12
18	17	16	15	14	13
19	20	21	22	23	24
30	29	28	27	26	25
31	32	33	34	35	36

Purpose: One completed oil well capable of producing.

Disc. Well: Harvey E. Yates - Mesquite 2 State #1-O-2-18-31

Comp: 3-11-85 thru Bone Spring perfs Top: 8124'

Pool boundary outlined in blue.

Sec. 2: SE/4

COUNTY	EDDY	POOL	SOUTH LEO-SEVEN RIVERS/QUEEN/GRAYBURG/SAN ANDRES			
TOWNSHIP	18S	RANGE	29E	NMPM	Exhibit I	
6	5	4	3	2	1	
7	8	9	10	11	12	
18	17	16	15	14	13	
19	20	21	22	23	24	
30	29	28	27	26	25	
31	32	33	34	35	36	

Purpose: Abolish the South Leo Seven Rivers/Queen/Grayburg/San Andres pool in Eddy County, New Mexico.

Pool boundary outlined in red.

Sec. 36: All

COUNTY	EDDY	POOL	SOUTH LEO-SEVEN RIVERS/QUEEN/GRAYBURG/SAN ANDRES			
TOWNSHIP	18S	RANGE	30E	NMPM	Exhibit II	
6	5	4	3	2	1	
7	8	9	10	11	12	
18	17	16	15	14	13	
19	20	21	22	23	24	
30	29	28	27	26	25	
31	32	33	34	35	36	



Purpose: Abolish the South Leo Seven Rivers/Queen/Grayburg/San Andres pool in Eddy County, New Mexico.

Pool boundary outlined in red.

Sec. 31: NW/4

COUNTY EDDY POOL SOUTH LEO-SEVEN RIVERS/QUEEN/GRAYBURG/SAN ANDRES

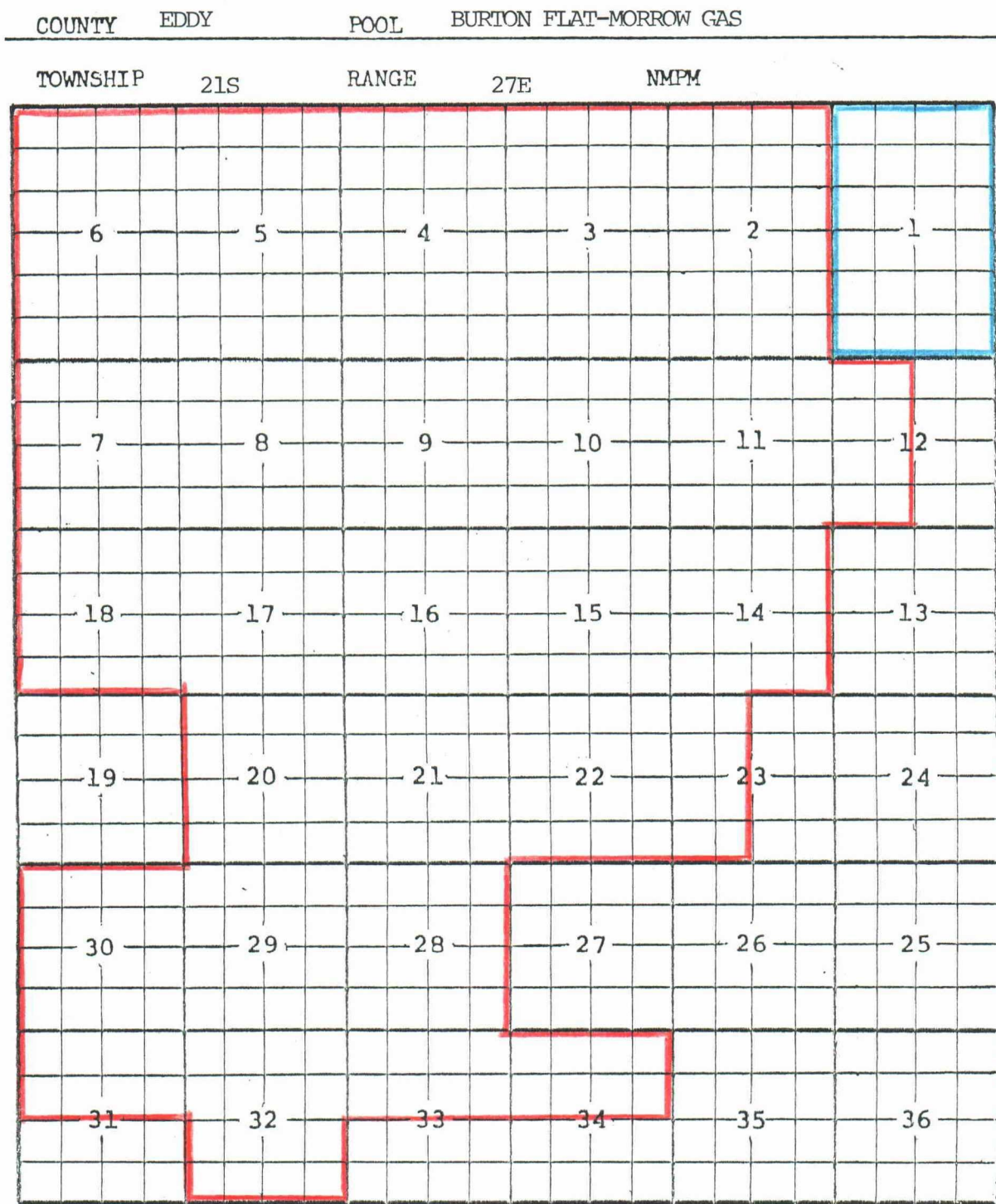
TOWNSHIP 19S RANGE 29E NMPM Exhibit III

6	5	4	3	2	1	
7	8	9	10	11	12	
18	17	16	15	14	13	
19	20	21	22	23	24	
30	29	28	27	26	25	
31	32	33	34	35	36	

Purpose: Abolish the South Leo Seven Rivers/Queen/Grayburg/San Andres pool in Eddy County, New Mexico.

Pool boundaries outlined in red.

Sec. 1: N/2

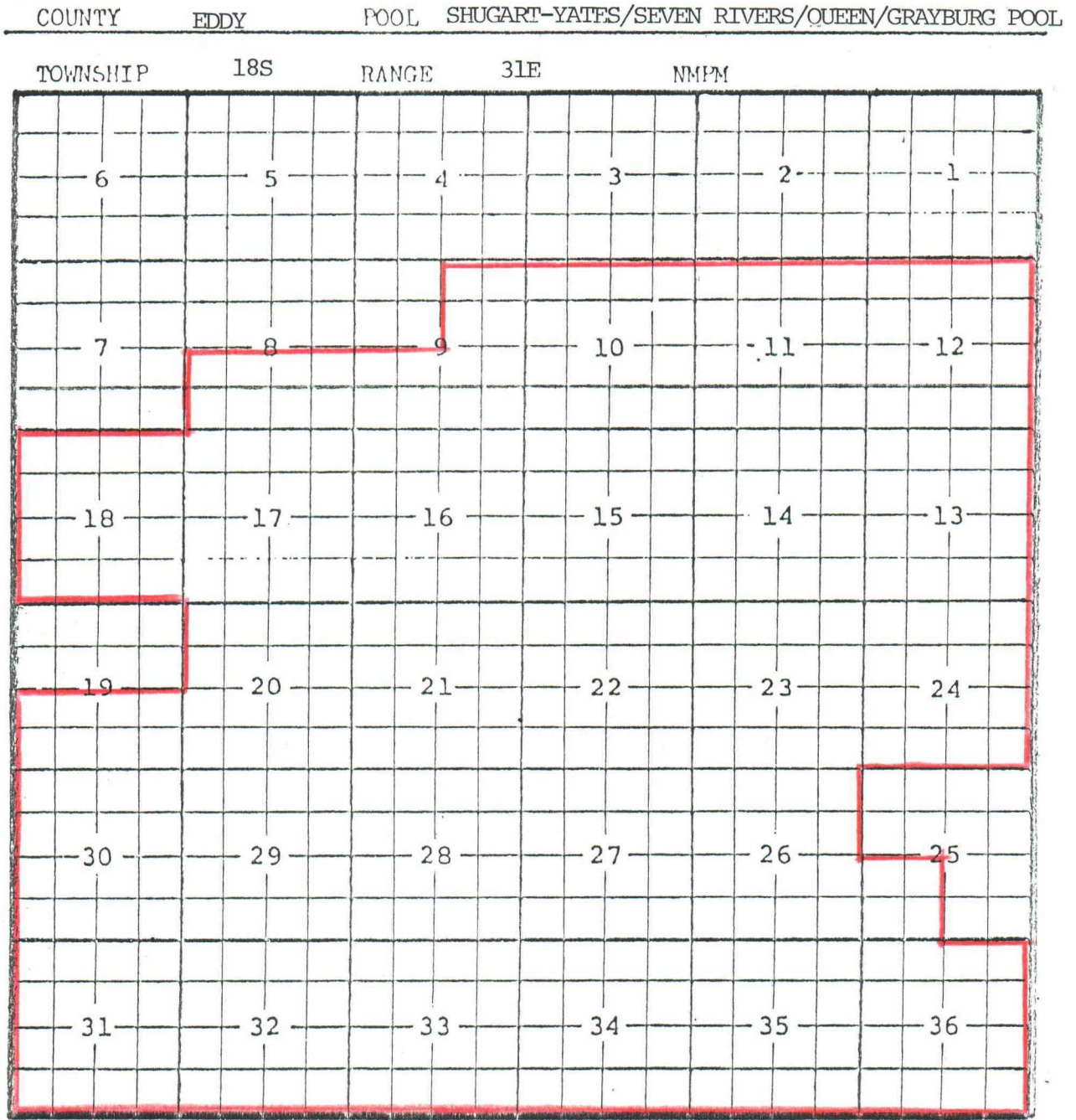


Purpose: Contract the horizontal limits of the
Burton Flat-Morrow Gas Pool.

Pool boundary outlined in red.

Proposed contraction outlined in blue.

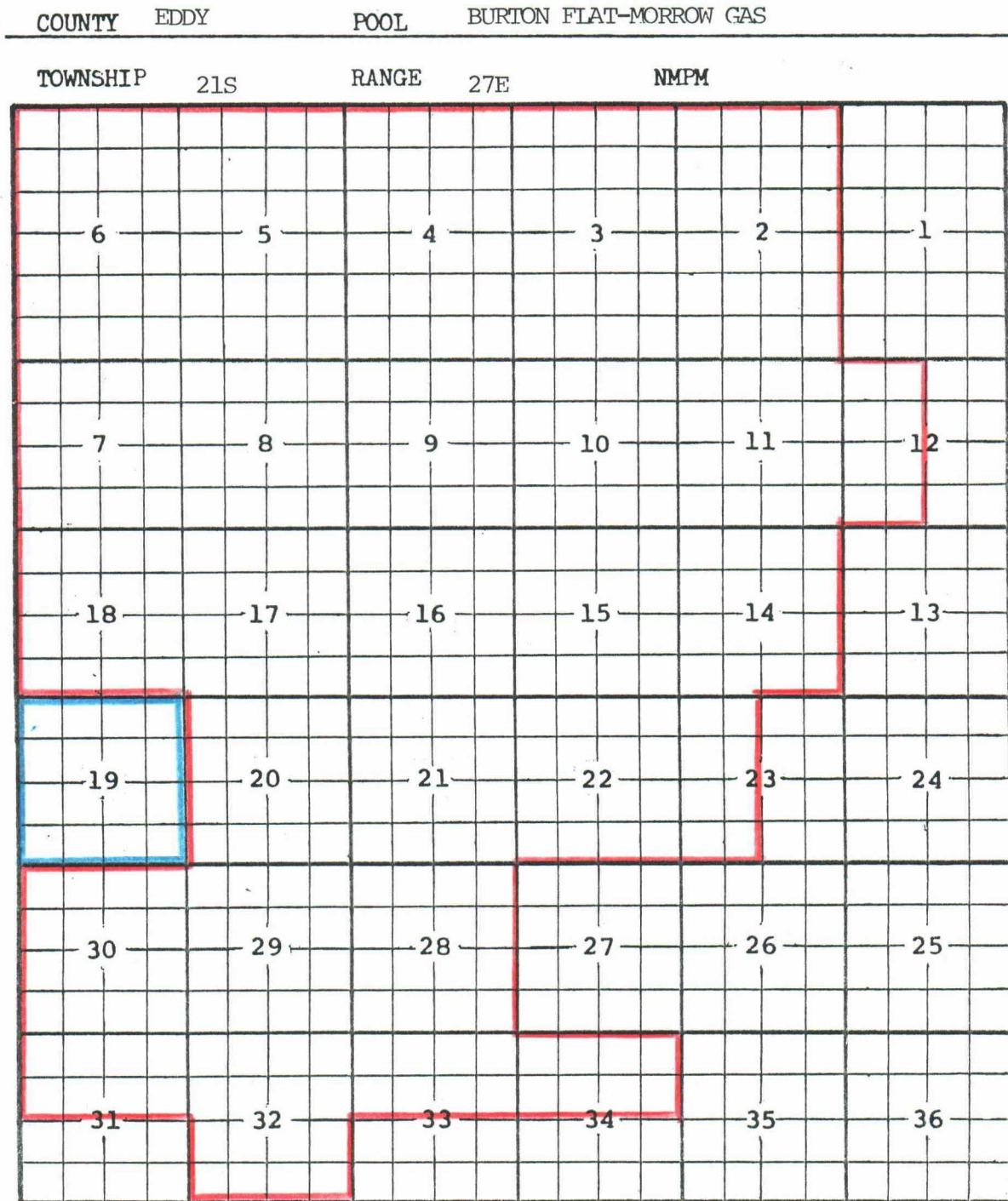
Sec. 1: All



Purpose: Assign a bonus discovery allowable of 21,340 bbls. of oil to the Siete Oil & Gas Co., Geronimo Federal #1-G-24-18-31. Said well is producing from a bonafide discovery sand that appears in the back reef transition zone between Delaware (basin) & Grayburg (shelf), and appears to be a basal grayburg equivalent.

Disc. Well: Siete Oil & Gas Co. - Geronimo Federal #1-G-24-18-31
 Comp: 2-5-85 thru Basal Grayburg Perfs Top: 4268'

Pool boundary outlined in red.



Purpose: One completed gas well capable of producing.

Opr.	Lse.	#&Ut.	S.T.R.	Comp.	Fmtn.	Top
TXO Prod. Corp.	McCord A	10-P	19-21-27	12-19-84	Morrow	11,460'

Pool boundary outlined in red.

Proposed extension outlined in blue.

Sec. 19: All

COUNTY	EDDY	POOL	CEDAR LAKE-MORROW GAS			
TOWNSHIP	17S	RANGE	30E	NMFM	Exhibit I	
6	5	4	3	2	1	
7	8	9	10	11	12	
18	17	16	15	14	13	
19	20	21	22	23	24	
30	29	28	27	26	25	
31	32	33	34	35	36	

Purpose: See Exhibit II

Opr. Lse. #&Ut. S.T.R. Comp. Fmtn. Top

See Exhibit II

Pool boundary outlined in red.

Proposed extension outlined in blue.

Sec. 34: S/2

COUNTY		EDDY		POOL		CEDAR LAKE-MORROW GAS	
TOWNSHIP	18S	RANGE	30E	NM1M	Exhibit II		
6	5	4	3	2	1		
7	8	9	10	11	12		
18	17	16	15	14	13		
19	20	21	22	23	24		
30	29	28	27	26	25		
31	32	33	34	35	36		

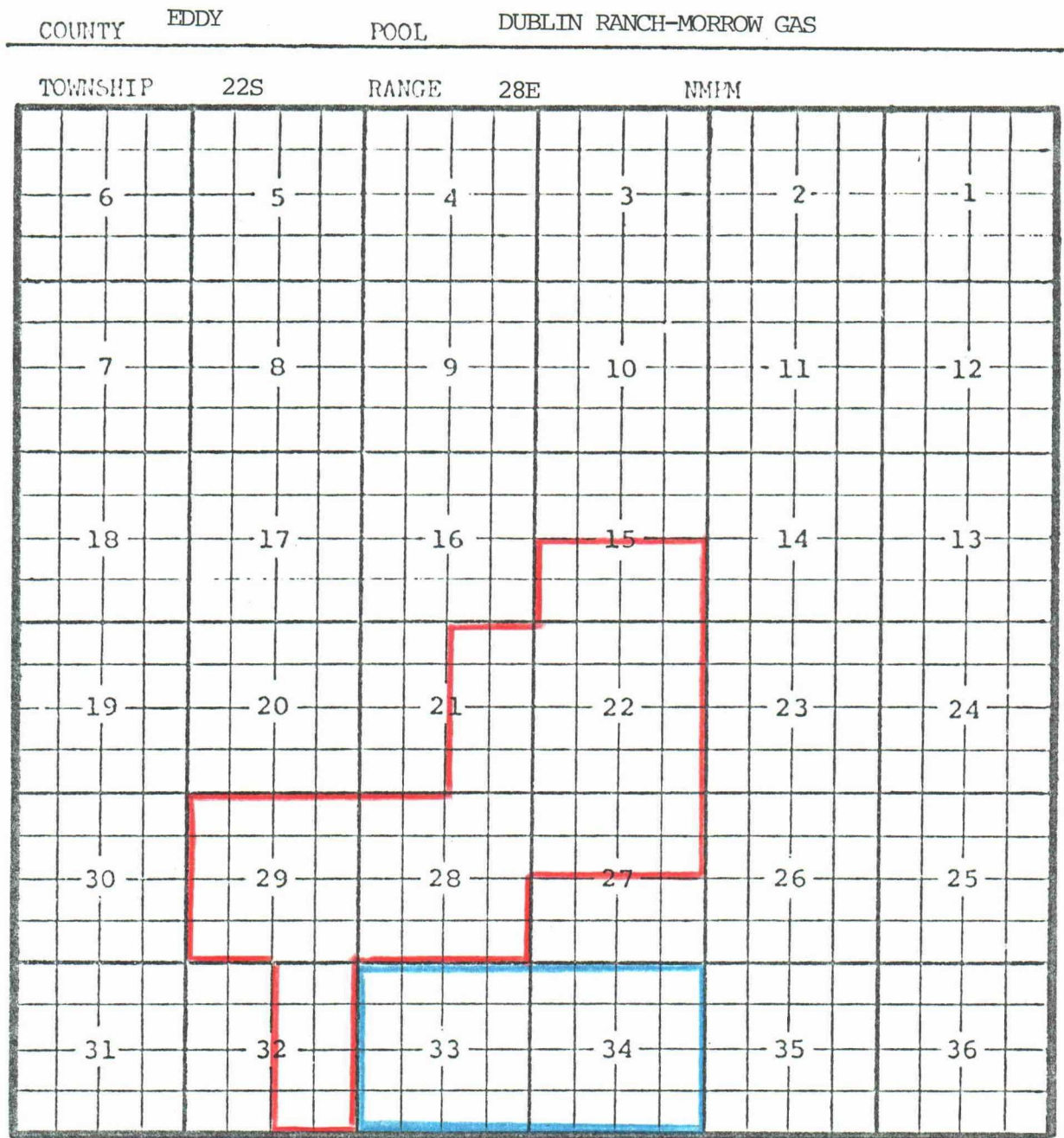
Purpose: One completed gas well capable of producing.

Opr.	Lse.	#&Ut.	S.T.R.	Comp.	Fmtn.	Top
Belnorth Pet. Corp.	Nelson Fed.	8-C	3-18-30	3-2-85	Morrow	11,475'

Pool boundary outlined in red. See Exhibit I

Proposed extension outlined in blue.

Sec. 3: N/2



Purpose: One completed gas well capable of producing.

Opr.	Lse.	#&Ut.	S.T.R.	Comp.	Fmtn.	Top
Santa Fe Energy Co.	N.E.Loving	34	Fed. 1-G	34-22-28	5-6-84	Morrow 12,244'

Pool boundary outlined in red.

Proposed extension outlined in blue.

Sec. 33: All

Sec. 34: All

COUNTY	EDDY	POOL	FOUR MILE DRAW-MORROW GAS		
TOWNSHIP	18S	RANGE	26E	NM1M	
6	5	4	3	2	1
7	8	9	10	11	12
18	17	16	15	14	13
19	20	21	22	23	24
30	29	28	27	26	25
31	32	33	34	35	36

Purpose: One completed gas well capable of producing.

Opr. Lse. #&Ut. S.T.R. Comp. Fmtn. Top
 Yates Pet. Corp. Northwestern Shores AAL Fed. #1-J 36-18-26 3-15-85 Mor. 9453.5'

Pool boundary outlined in red.

Proposed extension outlined in blue.

Sec. 36: S/2

COUNTY	EDDY	POOL	LOS MEDANOS-MORROW GAS			
TOWNSHIP	23S	RANGE	31E	NMFM		
6	5	4	3	2	1	
7	8	9	10	11	12	
18	17	16	15	14	13	
19	20	21	22	23	24	
30	29	28	27	26	25	
31	32	33	34	35	36	

Purpose: One completed gas well capable of producing.

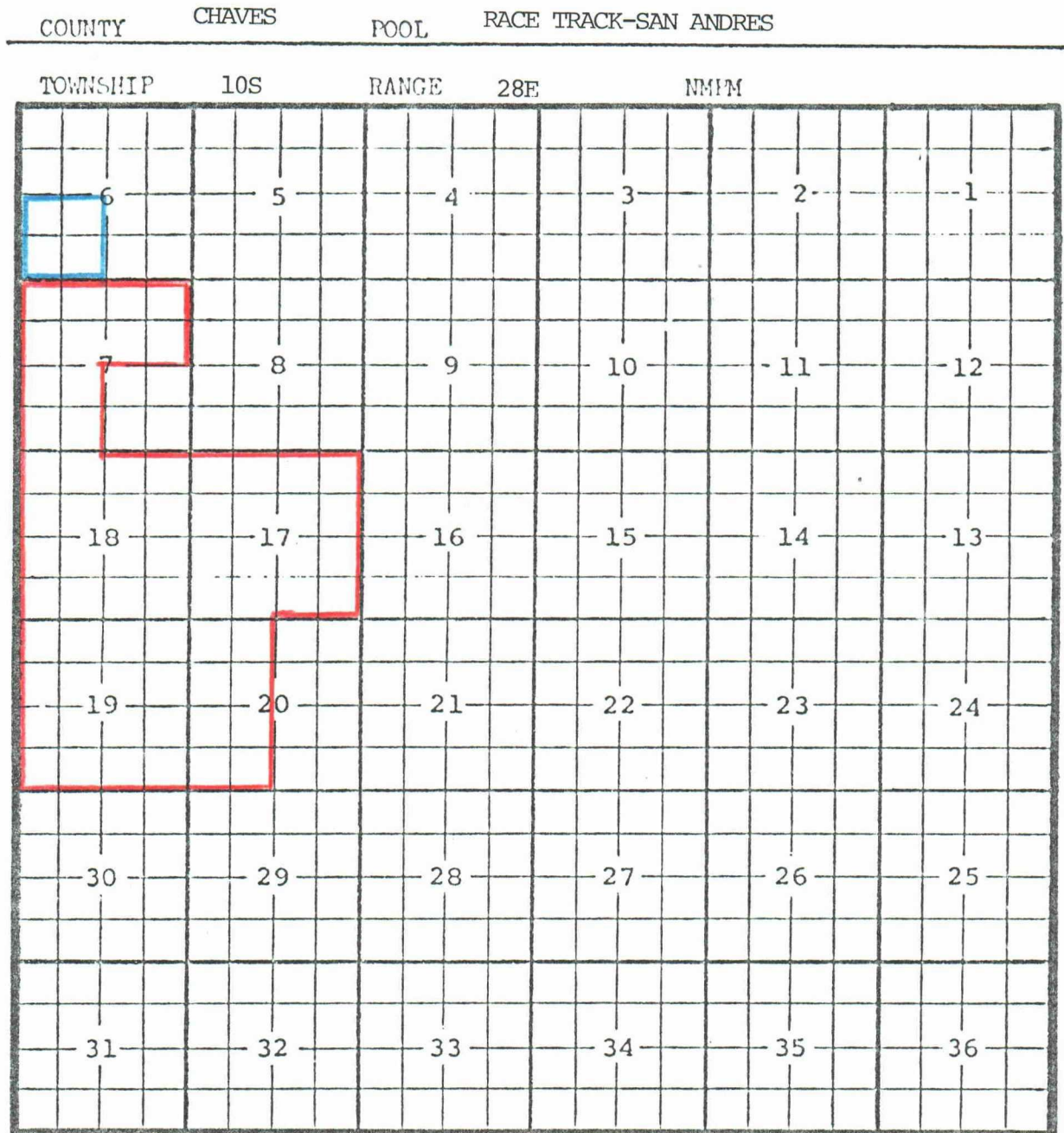
Opr.	Lse.	#&Ut.	S.T.R.	Comp.	Fmtn.	Top
Belco Dev. Corp.	James Ranch	15-0	8-23-31	10-11-84	Morrow	14,486'

Pool boundary outlined in red.

Proposed extension outlined in blue.

Sec. 7: All

Sec. 8: All



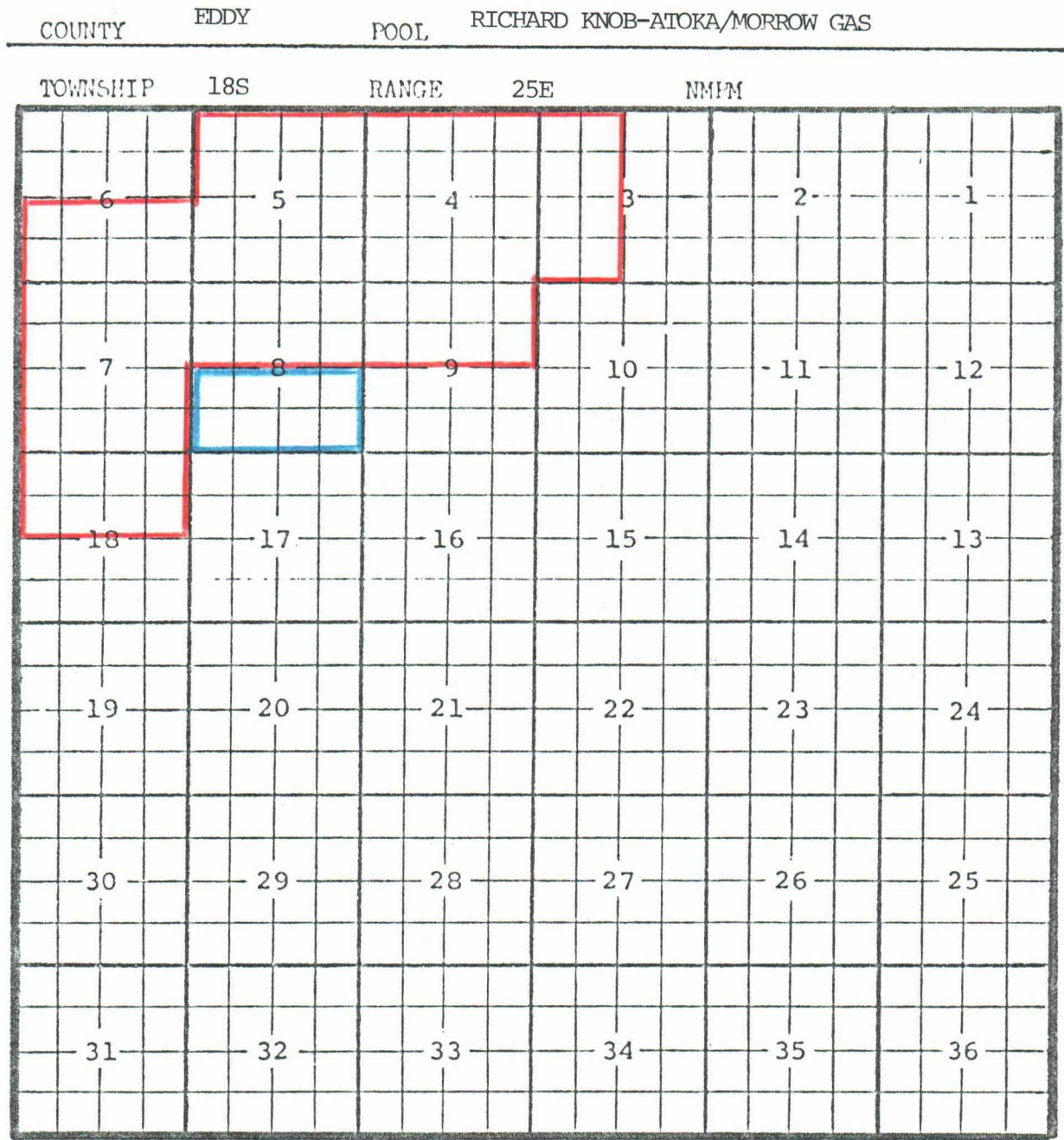
Purpose: One completed oil well capable of producing.

Opr.	Lse.	#&Ut.	S.T.R.	Comp.	Fmtn.	Top
Cibola Energy Corp.	Plains 6	1-N	6-10-28	2-20-85	SA	2236'

Pool boundary outlined in red.

Proposed extension outlined in blue.

Sec. 6: SW/4



Purpose: One completed gas well capable of producing.

Opr.	Use.	#&Ut.	S.T.R.	Comp.	Fmtn.	Top
Yates Pet. Corp.	Sylvester ABC Com	1-P	8-18-25	3-15-85	Morrow	8393'

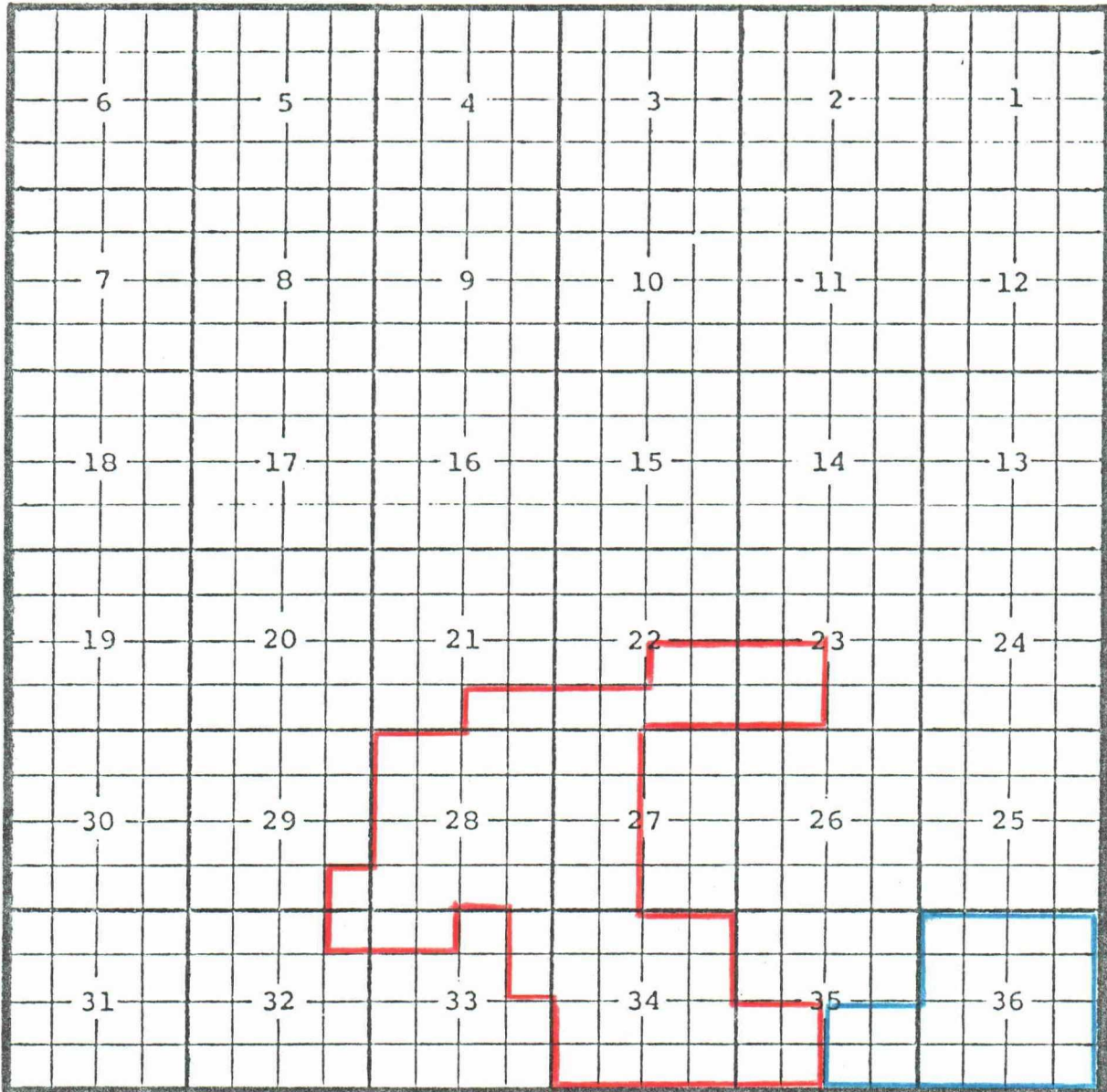
Pool boundary outlined in red.

Proposed extension outlined in blue.

Sec. 8: S/2

COUNTY EDDY POOL TURKEY TRACK-SEVEN RIVERS/QUEEN/GRAYBURG/SAN ANDRES

TOWNSHIP 18S RANGE 29E NM1M Exhibit I



Purpose: To include the abolished acreage of the Leo Seven Rivers/ Queen/Grayburg/San Andres pool.

Pool boundary outlined in red.

Proposed extension outlined in blue.

Sec. 35: SE/4

Sec. 36: All

COUNTY EDDY

POOL TURKEY TRACK-SEVEN RIVERS/QUEEN/GRAYBURG/SAN ANDRES

TOWNSHIP

18S

RANGE

30E

NMFM

Exhibit II

6	5	4	3	2	1
7	8	9	10	11	12
18	17	16	15	14	13
19	20	21	22	23	24
30	29	28	27	26	25
31	32	33	34	35	36

Purpose: See Exhibit I

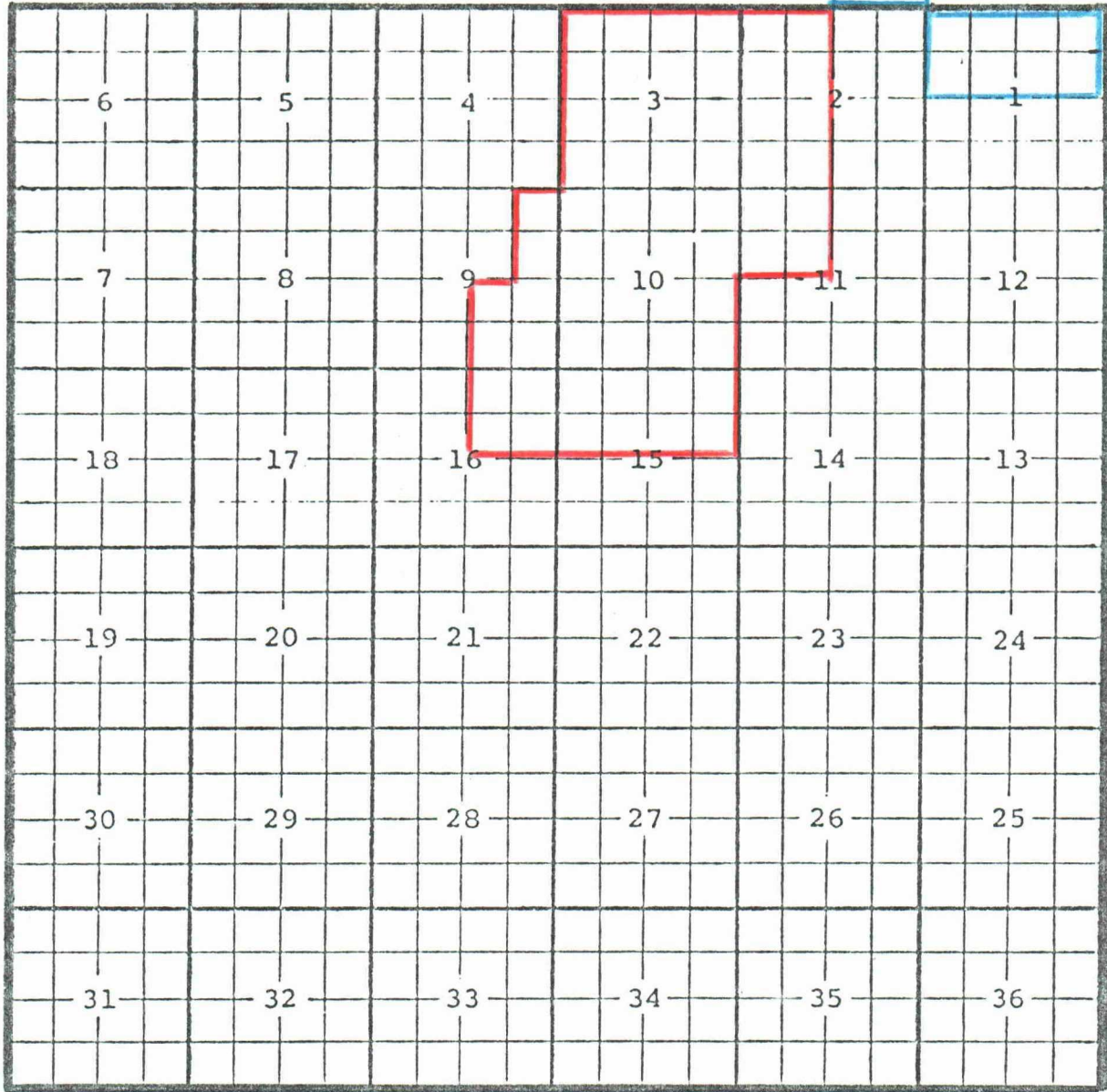
Pool boundary outlined in red: See Exhibit I

Proposed extension outlined in blue.

Sec. 31: NW/4

COUNTY EDDY POOL TURKEY TRACK-SEVEN RIVERS/QUEEN/GRAYBURG/SAN ANDRES

TOWNSHIP 19S RANGE 29E NMIM Exhibit III



Purpose: See Exhibit I

Pool boundary outlined in red.

Proposed extension outlined in blue.

Sec. 1: N/2