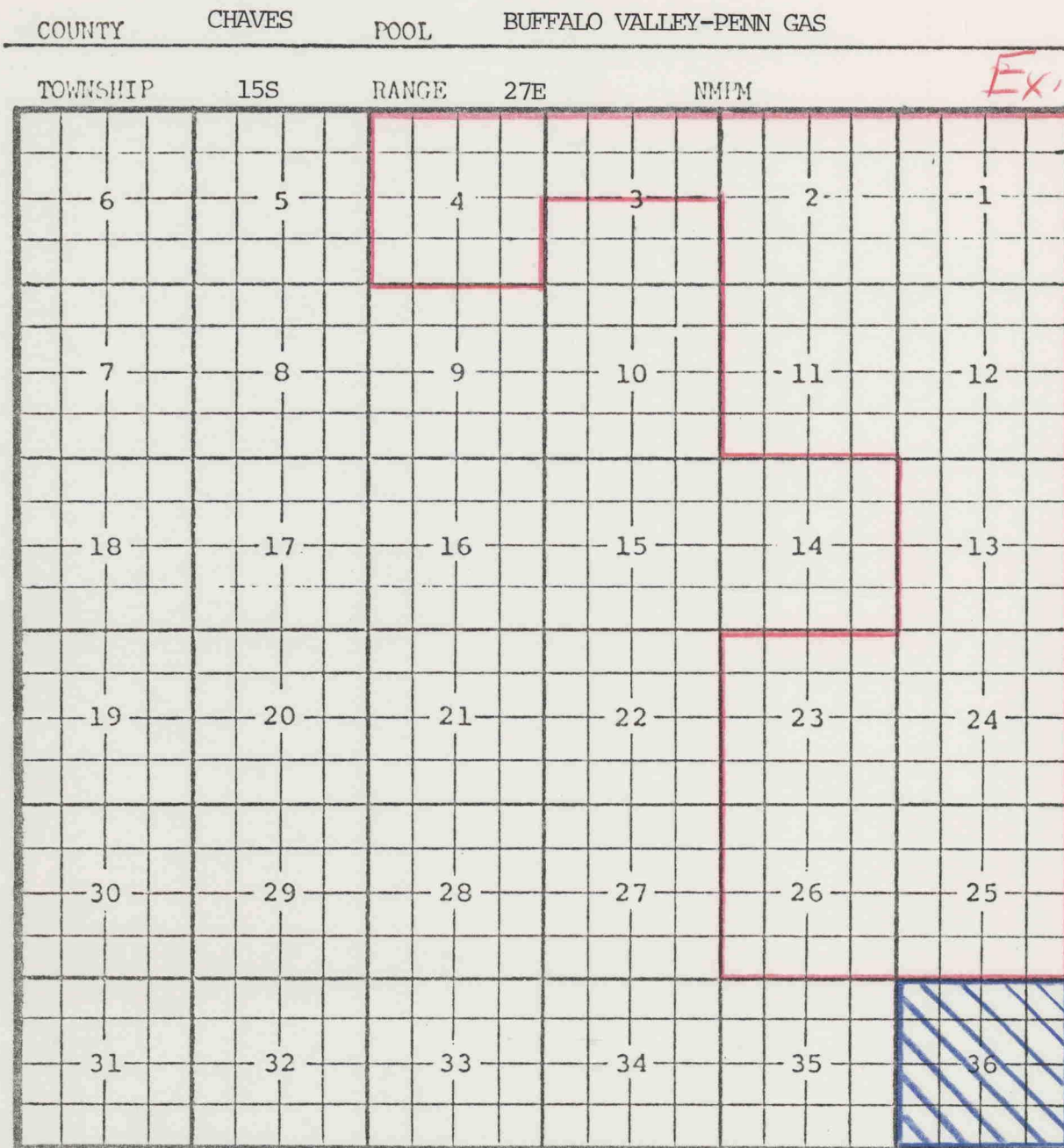


Case No. 8671 (a) Contraction of the horizontal limits of an existing gas pool.



Purpose: Contract the horizontal limits of said pool by the deletion of the following acreage.

Pool boundary outlined in red.

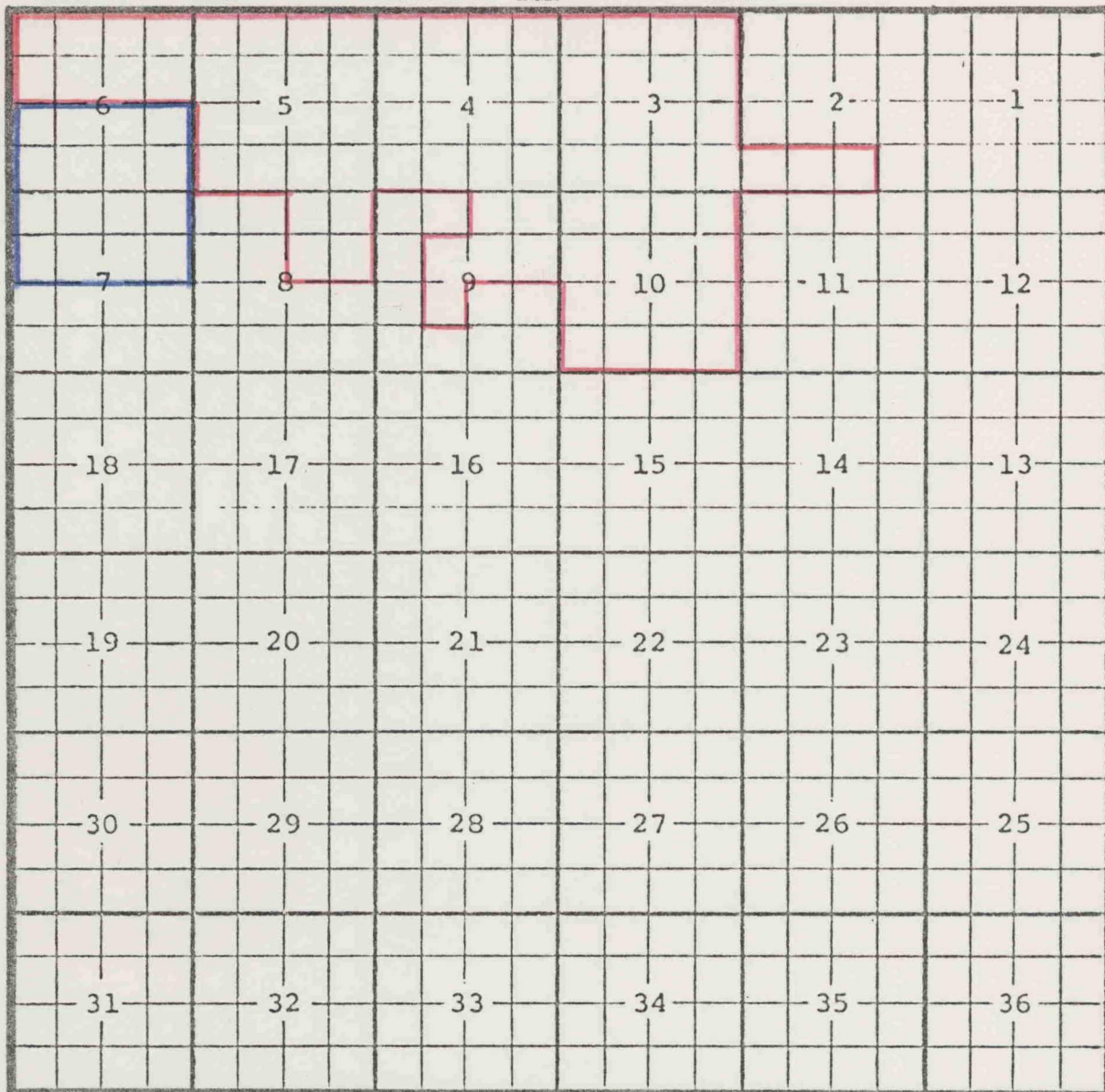
Proposed deletion outlined in blue and crosshatched.

Sec. 36: All

TO BE DISMISSED BECAUSE OF MISADVERTISEMENT.

COUNTY EDDYPOOL ARTESIA-QUEEN/GRAYBURG/SAN ANDRESTOWNSHIP 19SRANGE 28E

NM1M

Purpose: Two completed wells capable of producing.

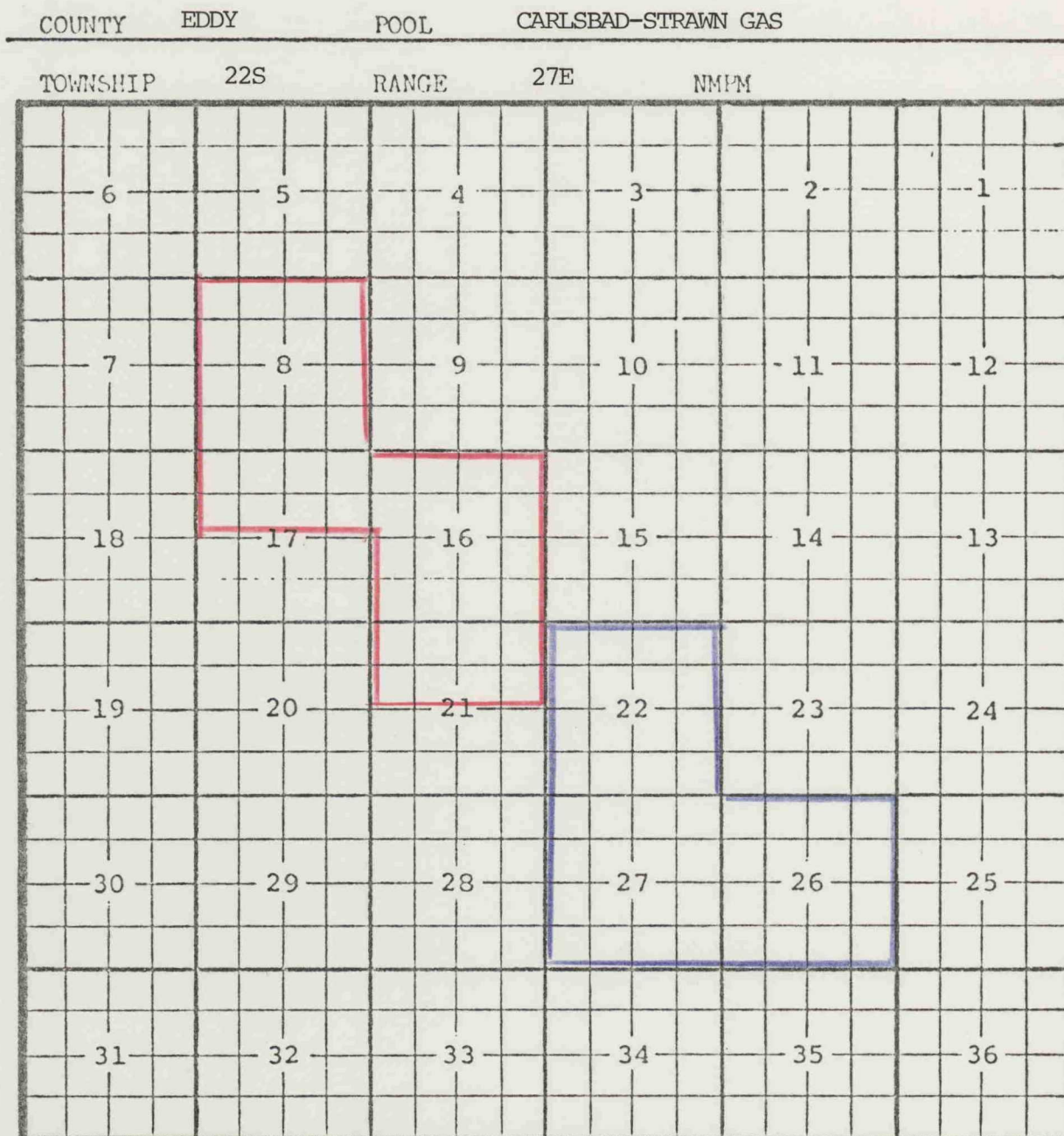
Opr.	Lse.	#&Ut.	S.T.R.	Comp.	Emtn.	Top.
Metex Pipe & Supply	Southland St.	2-B	7-19-28	5-1-85	Grbg.	1814'
Yates Pet. Corp.	Tablero ABF St.	2-E	7-19-28	5-15-85	Grbg.	1857'

Pool boundary outlined in red.

Proposed extension outlined in blue.

Sec. 6: S/2

Sec. 7: N/2



Purpose: One completed gas well capable of producing.

Opr.	Lse.	#&Ut.	S.T.R.	Comp.	Fmtn.	Top
Santa Fe Energy Co.	Henry	1-D	26-22-27	1-16-85	Strawn	10,374'

Pool boundary outlined in red.

Proposed extension outlined in blue.

Sec. 22: All

Sec. 26: All

Sec. 27: All

COUNTY	CHAVES	POOL	DIAMOND MOUND-ATOKA/MORROW GAS
TOWNSHIP	15S	RANGE	27E NM1M
6	5	4	3 2 1
7	8	9	10 11 12
18	17	16	15 14 13
19	20	21	22 23 24
30	29	28	27 26 25
31	32	33 34 35	36

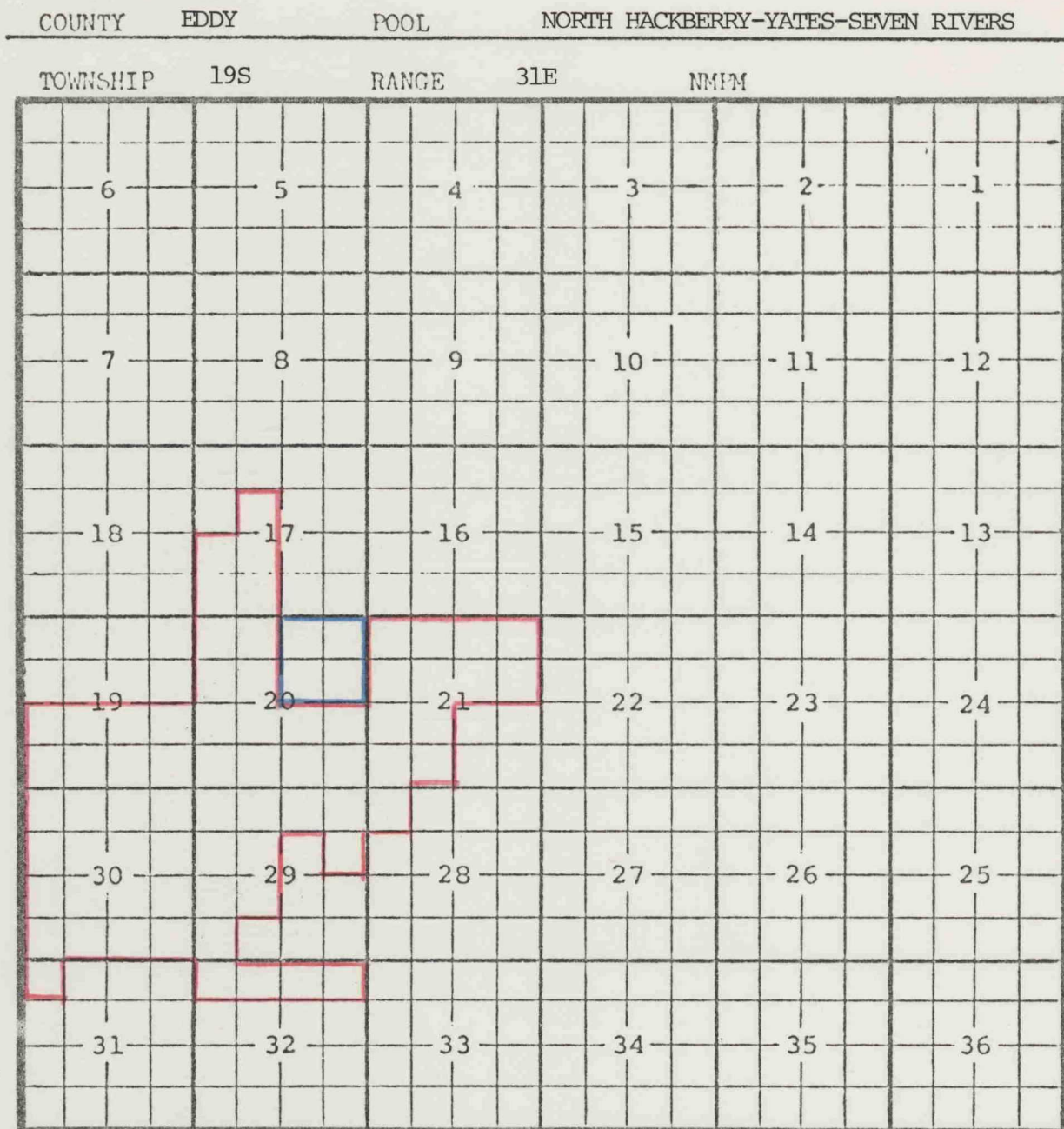
Purpose: To incorporate the deleted acreage from the Buffalo Valley-Penn Gas Pool into said pool.

Pool boundary outlined in red.

Proposed extension outlined in blue.

Sec. 36: All

TO BE DISMISSED BECAUSE OF MISADVERTISEMENT



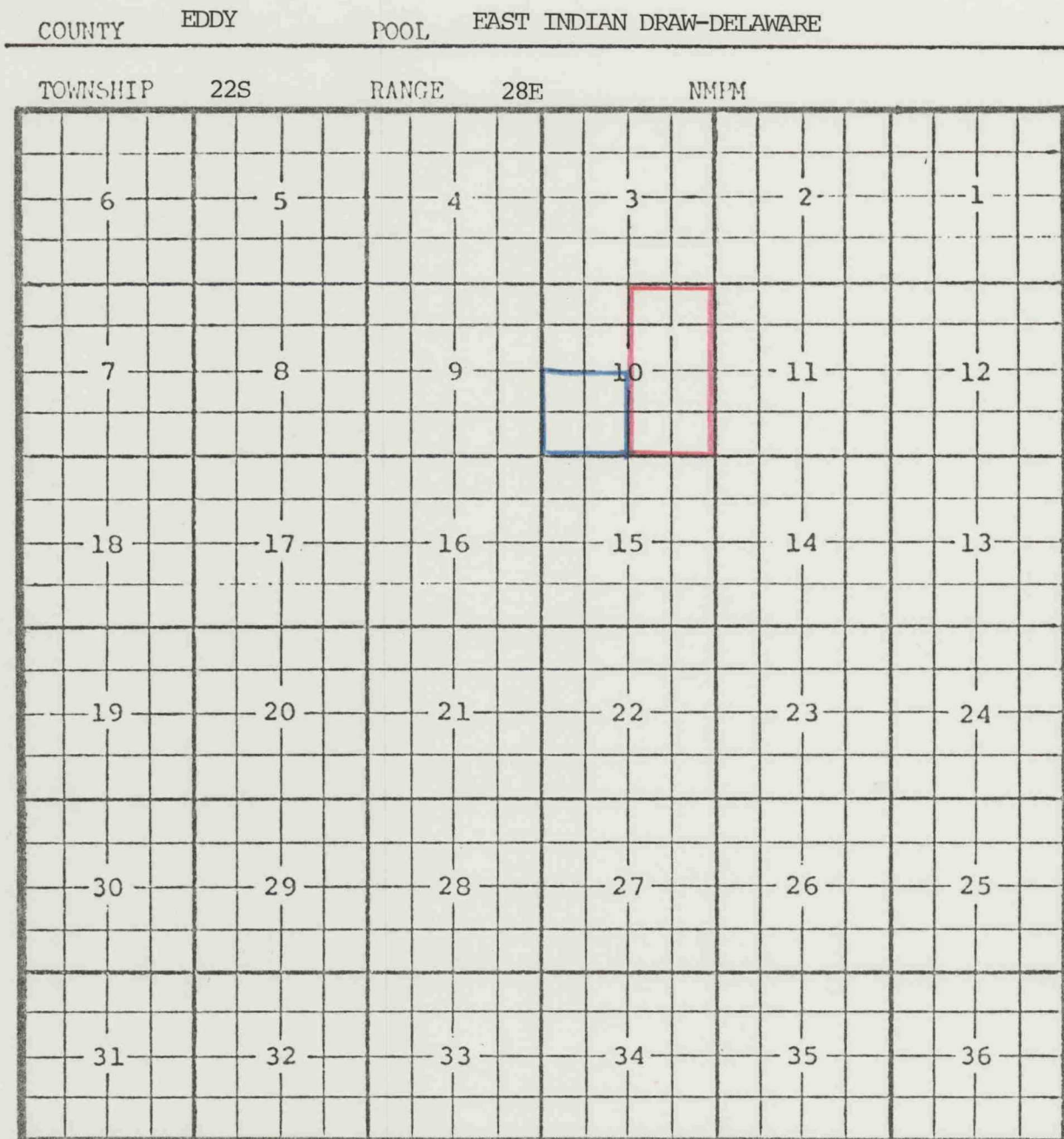
Purpose: One completed oil well capable of producing.

Opr.	Lse.	#&Ut.	S.T.R.	Comp.	Fmtn.	Top
Ray Westall	Parsley Federal	1-A	20-19-31	4-17-85	Yates	2164'

Pool boundary outlined in red.

Proposed extension outlined in blue.

Sec. 20: NE/4



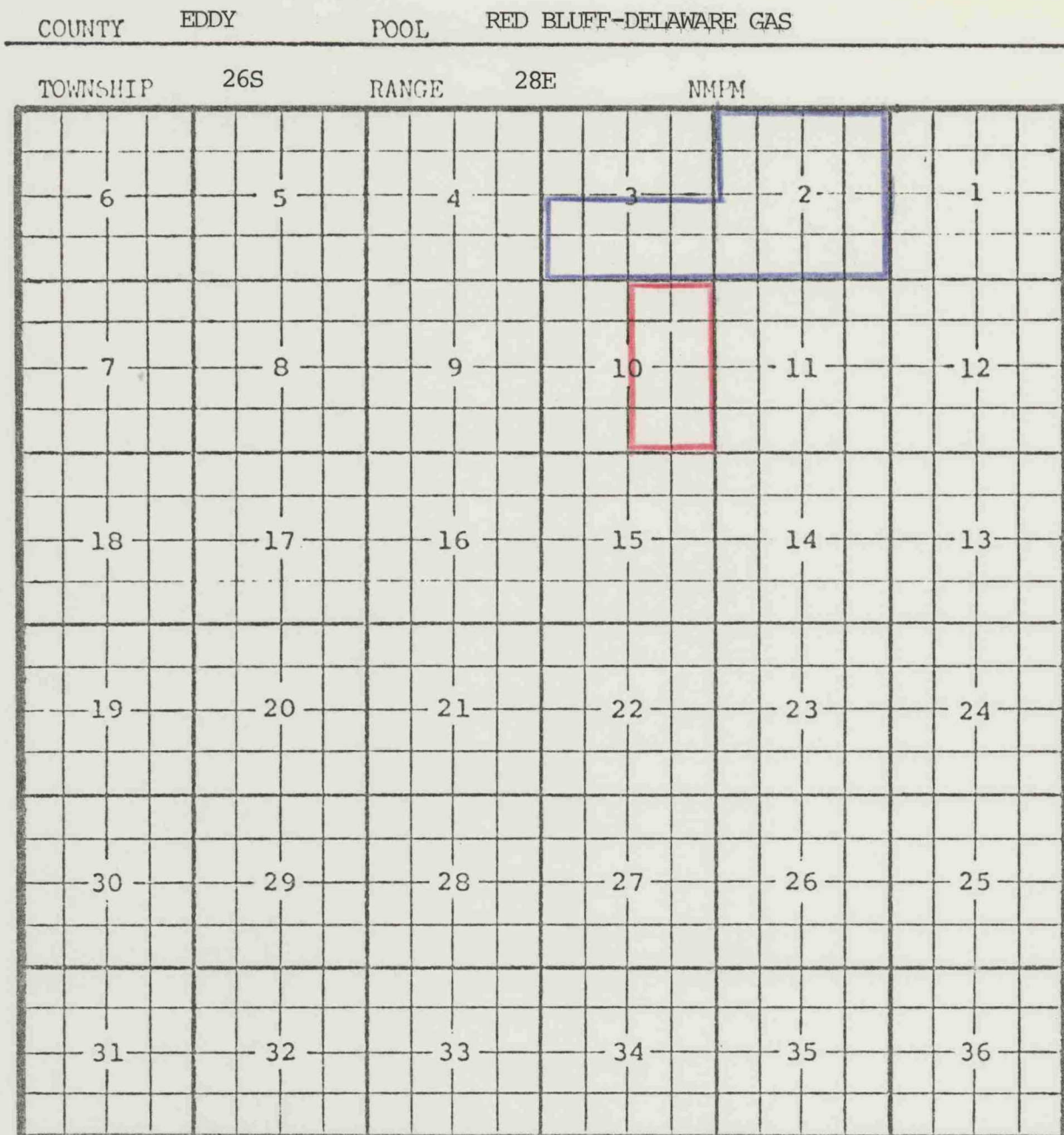
Purpose: Two completed oil wells capable of producing.

Opr.	Lse.	#&Ut.	S.T.R.	Comp.	Fmtn.	Top
Perry R. Bas	Bass 10 Fed.	2-K	10-22-28	12-29-78	Delaware	3701'

Pool boundary outlined in red.

Proposed extension outlined in blue.

Sec. 10: SW/4



Purpose: One completed gas well capable of producing.

Opr.	Lse.	#&Ut.	S.T.R.	Comp.	Fmtn.	Top
Maddox Energy Corp.	Flower Dr. Ut.	2-G	2-26-28	8-28-82	Delaware	3210'

Pool boundary outlined in red.

Proposed extension outlined in blue.

Sec. 2: All

Sec. 3: S/2