




**LEGEND**

-  PROFITABLE PRODUCING WELL
-  MARGINAL PRODUCING WELL
-  UNPROFITABLE PRODUCING WELL OR DRY HOLE

$\frac{217}{1985}$  CUMULATIVE PRODUCTION (MBO)  
DATE OF COMPLETION

	<b>U. S. ONSHORE EXPLORATION</b> DENVER, COLORADO
<b>EXHIBIT "F"</b> <b>LOVINGTON NE AREA</b> <b>LEA COUNTY, NEW MEXICO</b>	
	
GEOLOGIST <u>R. Lupe</u>	LANDMAN <u>G. Morton</u>
GEOPHYSICIST <u>T. Durham</u>	DRAFTSMAN <u>R.S. Mayer</u>
DATES: 10/85	

BEFORE EXAMINER SIGNATURE  
 OIL CONSERVATION DIVISION  
 EXHIBIT NO. F  
 CASE NO. 8731