

CAMPBELL & BLACK, P.A.  
LAWYERS

JACK M. CAMPBELL  
BRUCE D. BLACK  
MICHAEL B. CAMPBELL  
WILLIAM F. CARR  
BRADFORD C. BERGE  
J. SCOTT HALL  
PETER N. IVES  
JOHN H. BEMIS

GUADALUPE PLACE  
SUITE 1 - 110 NORTH GUADALUPE  
POST OFFICE BOX 2208  
SANTA FE, NEW MEXICO 87501  
TELEPHONE: (505) 988-4421  
TELECOPIER: (505) 983-6043

January 14, 1986

HAND DELIVERED

R. L. Stamets, Director  
Oil Conservation Division  
New Mexico Department of  
Energy and Minerals  
State Land Office Building  
Santa Fe, New Mexico 87501

*See R-7830-A  
Case No. 9447  
Case 8823*

Re: Application of Nearburg Producing Company for an  
Unorthodox Gas Well Location, Lea County, New Mexico.

Dear Mr. Stamets:

Enclosed in triplicate is the Application of Nearburg Producing Company in the above-referenced case. Nearburg Producing Company respectfully requests that this matter be placed on the docket for the Examiner hearings scheduled on February 5, 1986.

Very truly yours,

  
William F. Carr

WFC/cv  
enclosures

cc: (w/enclosure)  
Mr. Mark Nearburg

BEFORE THE  
OIL CONSERVATION DIVISION  
NEW MEXICO DEPARTMENT OF ENERGY AND MINERALS

IN THE MATTER OF THE APPLICATION  
OF NEARBURG PRODUCING COMPANY FOR  
AN UNORTHODOX GAS WELL LOCATION,  
LEA COUNTY, NEW MEXICO.

Case No. 8823

APPLICATION

Comes now, NEARBURG PRODUCING COMPANY, by its undersigned attorneys, and hereby makes application to the Division for an Order approving an unorthodox gas well location, and in support thereof would show the Division:

1. Applicant is the operator of the S/2 of Section 23, Township 20 South, Range 34 East, N.M.P.M., Lea County, New Mexico.

2. Pursuant to Order R-7834, entered by the Division on February 26, 1985, Nearburg Producing Company, formerly Chama Petroleum Company, attempted to re-enter an existing well 660 feet from the South and East lines of said Section 23. Said re-entry was unsuccessful and the well plugged and abandoned in May, 1985. BLM approval was obtained to move the rig 100 feet to the West, and on June 8, 1985 the subject well was spudded and subsequently completed in the Morrow formation.

3. Applicant seeks approval of an unorthodox gas well location for its Rett No. 1-Y Well in the Morrow formation

pursuant to the requirements of Oil Conservation Division Rule 104(C)III(a).


4. Approval of this application will permit the applicant to obtain its just and fair share of the reserves underlying the S/2 of said Section 23, and will otherwise be in the best interest of conservation, the prevention of waste and the protection of correlative rights.

WHEREFORE, applicant requests that this application be set for hearing before the Division's duly appointed Examiner on February 5, 1986, and that after notice and hearing as required by law, the Division enter its Order approving an unorthodox gas well location for the Nearburg Producing Company Rett No.1-Y Well at a point 660 feet from the South line and 760 feet from the East line (Unit P), Section 23, Township 20 South, Range 34 East, N.M.P.M., Lea County, New Mexico, and making such other and further provisions as may be proper in the premises.

Respectfully submitted,

CAMPBELL & BLACK, P.A.

By

  
William F. Carr

Post Office Box 2208

Santa Fe, New Mexico 87501

(505) 988-4421

ATTORNEYS FOR NEARBURG  
PRODUCING COMPANY

BEFORE THE  
OIL CONSERVATION DIVISION  
NEW MEXICO DEPARTMENT OF ENERGY AND MINERALS

IN THE MATTER OF THE APPLICATION  
OF NEARBURG PRODUCING COMPANY FOR  
AN UNORTHODOX GAS WELL LOCATION,  
LEA COUNTY, NEW MEXICO.

Case 5023


CERTIFICATE OF MAILING

Pursuant to Oil Conservation Division Rule 1207(a)(3), the undersigned hereby certifies that a true and correct copy of the Application filed in the above-referenced case was mailed, by United States Certified Mail, Return Receipt Requested, on this 14th day of January, 1986, to the following:

BTA Oil Producers  
104 South Pecos  
Midland, Texas 79701-9988

CAMPBELL & BLACK, P.A.

By

  
William F. Carr  
Post Office Box 2208  
Santa Fe, New Mexico 87501  
(505) 988-4421

ATTORNEYS FOR NEARBURG  
PRODUCING COMPANY

CAMPBELL & BLACK, P.A.

LAWYERS

JACK M. CAMPBELL  
BRUCE D. BLACK  
MICHAEL E. CAMPBELL  
WILLIAM F. CARR  
BRADFORD C. BERGE  
J. SCOTT HALL  
PETER N. IVES  
JOHN H. BEMIS

GUADALUPE PLACE  
SUITE 1 - 110 NORTH GUADALUPE  
POST OFFICE BOX 2208  
SANTA FE, NEW MEXICO 87501  
TELEPHONE: (505) 988-4421  
TELECOPIER: (505) 983-6043

January 14, 1986

CERTIFIED MAIL  
RETURN RECEIPT REQUESTED

BTA Oil Producers  
104 South Pecos  
Midland, Texas 79701-9988

*Case 8323*

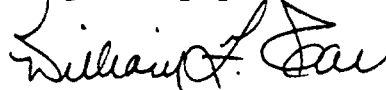
Re: Application of Nearburg Producing Company for an  
Unorthodox Gas Well Location, Lea County, New Mexico.

Dear Sirs:

This letter is to advise you that Nearburg Producing Company has filed the enclosed application with the New Mexico Oil Conservation Division seeking approval of an unorthodox gas well location for its Rett No. 1-Y Well at a point 660 feet from the South line and 760 feet from the East line (Unit P), in Section 23, Township 20 South, Range 34 East, N.M.P.M., Lea County, New Mexico. Nearburg Producing Company has completed this well in the Morrow formation.

This application has been set for hearing before a Division Examiner on February 5, 1986. You are not required to attend this hearing, but as an offsetting interest owner you may appear and present testimony. Failure to appear at that time and become a party of record will preclude you from challenging the matter at a later date.

Very truly yours,



William F. Carr  
Attorney for Nearburg  
Producing Company

WFC/cv

CAMPBELL & BLACK, P.A.

LAWYERS

JACK M. CAMPBELL  
BRUCE D. BLACK  
MICHAEL E. CAMPBELL  
WILLIAM F. CARR  
BRADFORD C. BERGE  
J. SCOTT HALL  
PETER N. IVES  
JOHN A. BEMIS

GUADALUPE PLACE  
SUITE 1 - 110 NORTH GUADALUPE  
POST OFFICE BOX 2208  
SANTA FE, NEW MEXICO 87501  
TELEPHONE: (505) 988-4421  
TELECOPIER: (505) 983-6043

January 14, 1986

HAND DELIVERED

Mr. R. L. Stamets, Director  
Oil Conservation Division  
New Mexico Department of  
Energy and Minerals  
Post Office Box 2088  
Santa Fe, New Mexico 87504-2088

Re: Application of Nearburg Producing Company for Administrative  
Approval of an Unorthodox Gas Well Location, Lea County, New  
Mexico.

Dear Mr. Stamets:

Nearburg Producing Company, pursuant to the provisions of Oil Conservation Division Rule 104(F) hereby applies for administrative approval of an unorthodox gas well location for its Rett No. 1-Y Well, located 660 feet from the South line and 760 feet from the East line (Unit P) of Section 23, Township 20 South, Range 34 East, Lea County, New Mexico. The S/2 of Section 23 is dedicated to this well which has been drilled to and completed in the Morrow formation. This unorthodox location is necessary to move the well away from an abandoned well located 660 feet from the South and East lines of said Section 23.

As you will recall, Nearburg Producing Company, formerly Chama Petroleum Company, obtained approval to attempt a re-entry of the existing well by Order R-7834, entered on February 26, 1985. An unsuccessful re-entry was attempted in March of 1985 and the well plugged and abandoned in May, 1985. BLM approval was obtained to skid the rig to the West 100 feet and drilled to the Morrow formation, and on June 8, 1985, the subject well was spudded. Oil Conservation Division Form C-104, Request for Allowable, was filed with the Division and is being held pending approval of this location.


R. L. Stamets  
January 14, 1986  
Page Two

Pursuant to our conversation of January 13, 1986, it is our understanding that the existing wellbore constitutes a sufficient topographical condition for Nearburg Producing Company to seek administrative approval of this unorthodox gas well location.

Attached hereto is a plat showing the ownership of all leases offsetting the subject proration unit (S/2 of Section 23) and showing all Morrow wells completed thereon. All operators of offsetting spacing or proration units have been notified of this application by copy of this letter via certified mail.

Your attention to this application is appreciated.

Very truly yours,

A handwritten signature in black ink, appearing to read "William F. Carr", with a long horizontal flourish extending to the right.

William F. Carr

WFC/cv  
enclosure

cc: All Operators of Offsetting  
Spacing or Proration Units

cc: Ms. Melba Carpenter  
Oil Conservation Division  
Box 1980  
Hobbs, New Mexico 88240

cc: Mr. Mark Nearburg  
Nearburg Producing Company  
Post Office Box 31405  
Dallas, Texas 75231

(w/enclosure)

LEA - PENNSYLVANIAN

NMPM

A hand-drawn map on a grid showing the location of a well. The grid has columns numbered 1 to 6 from right to left, and rows numbered 1 to 36 from top to bottom. The well is located at column 2, row 23. The well is labeled 'NEARBURG' and is highlighted in yellow. Other labels include 'SUN', 'MOBIL', 'MARATHON (LEA UNIT)', 'RTA OIL PRODUCERS', 'CROWN CENTRAL', 'ARCO', and 'NEARBURG' (multiple instances). Arrows point from the labels to the well location.

This image shows a single sheet of white paper with horizontal blue or grey ruling lines. The lines are evenly spaced and run across the width of the page. There is no handwriting or other markings on the paper.