

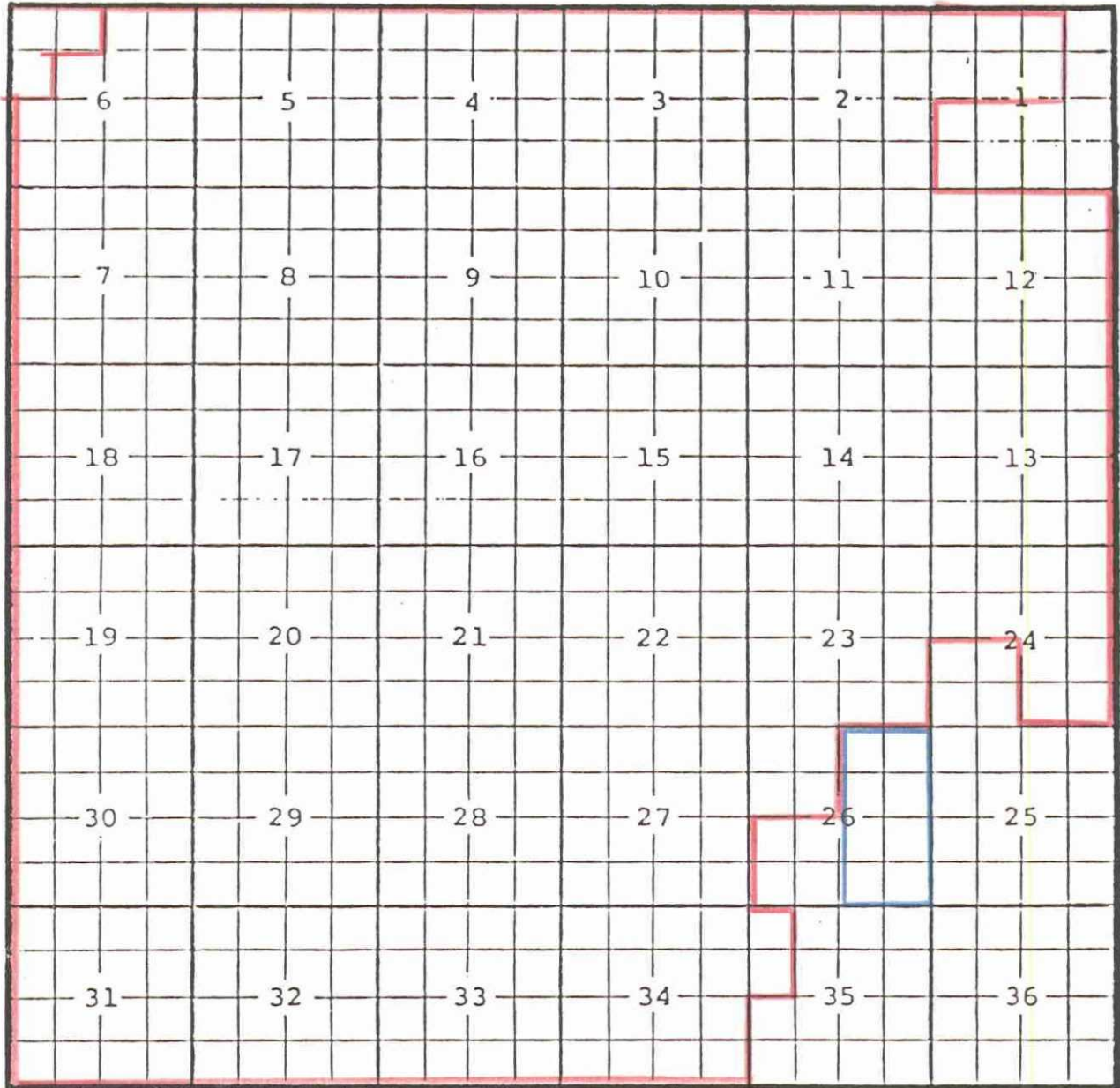
COUNTY EDDY

POOL ARTESIA-QUEEN-GRAYBURG-SAN ANDRES

TOWNSHIP 18S

RANGE 28E

NMPM



Purpose: One completed oil well capable of producing.

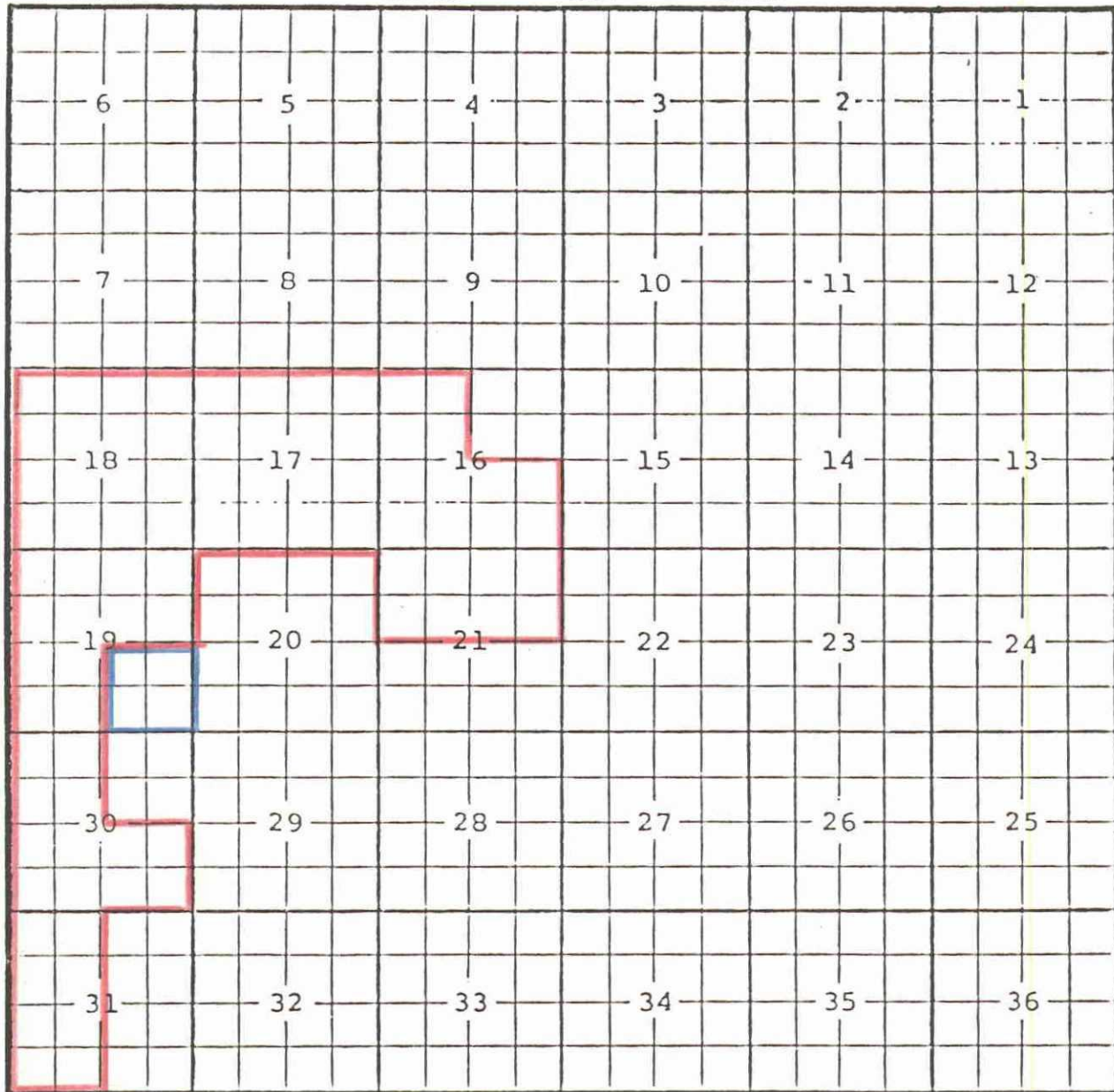
Opr.	Lease	#&Ut.	S.T.R.	Comp.	Fmtn.	Top.
Sol West III	Turkey Track Com	1-I	26-18-28	4-11-87	San Andres	2204

Pool Boundary Outlined in Red.

Proposed Extension Outlined in Blue.

Section 26: E/2

TOWNSHIP 19S RANGE 25E NMPM



Purpose: One completed oil well capable of producing.

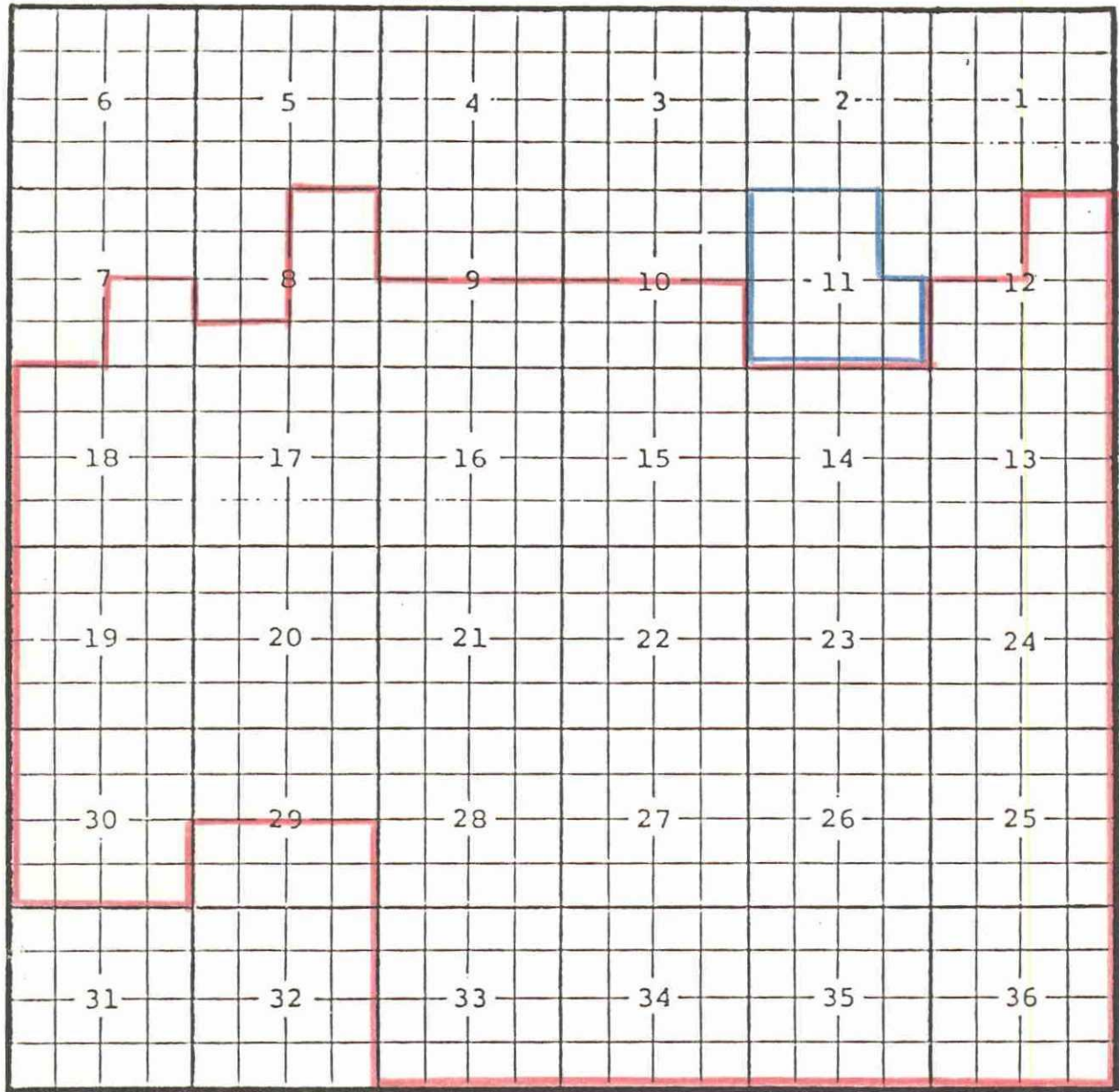
Opr.	Lease	#&UT	S.T.R.	Comp.	Fmtn.	Top
Yates Pet. Corp.	Parish IV Com	1-J	19-19-25	5-11-87	Penn	7801

Pool boundary outlined in red.

Proposed extension outlined in blue.

Section 19: SE/4

COUNTY EDDY POOL GRAYBURG JACKSON-SEVEN RIVERS-QUEEN-GRAYBURG-  
 TOWNSHIP 17S RANGE 30E NMPM SAN ANDRES POOL



Purpose: One completed oil well capable of producing.

Opr.	Lease	#&Ut.	S.T.R.	Comp.	Fmtn.	Top
Burnett Oil Co.	Gissler	1-O	11-17-30	6-26-86	Gb-SA	2955
"	Gissler A	12-P	11-17-30	1-22-86	Gb-SA	2980
"	Gissler B	6-C	11-17-30			
"	Gissler B	7-B	11-17-30	1-28-46	Gb-SA	2933
"	Gissler B	8-D	11-17-30			
"	Gissler B	9-F	11-17-30			
"	Gissler B	10-G	11-17-30			
"	Gissler B	15-E	11-17-30	10-12-77	Gb-SA	2919
"	Gissler B	17-K	11-17-30	10-12-84	Gb-SA	2850
"	Gissler B	18-J	11-17-30	7-2-85	Gb-SA	2982
"	Gissler B	19-I	11-17-30	6-26-85	Gb-SA	2948
"	Gissler B	20-M	11-17-30	7-26-85	Gb-SA	2947
"	Gissler B	22-N	11-17-30	4-4-86	Gb-SA	2903

Pool Boundary Outlined In Red.

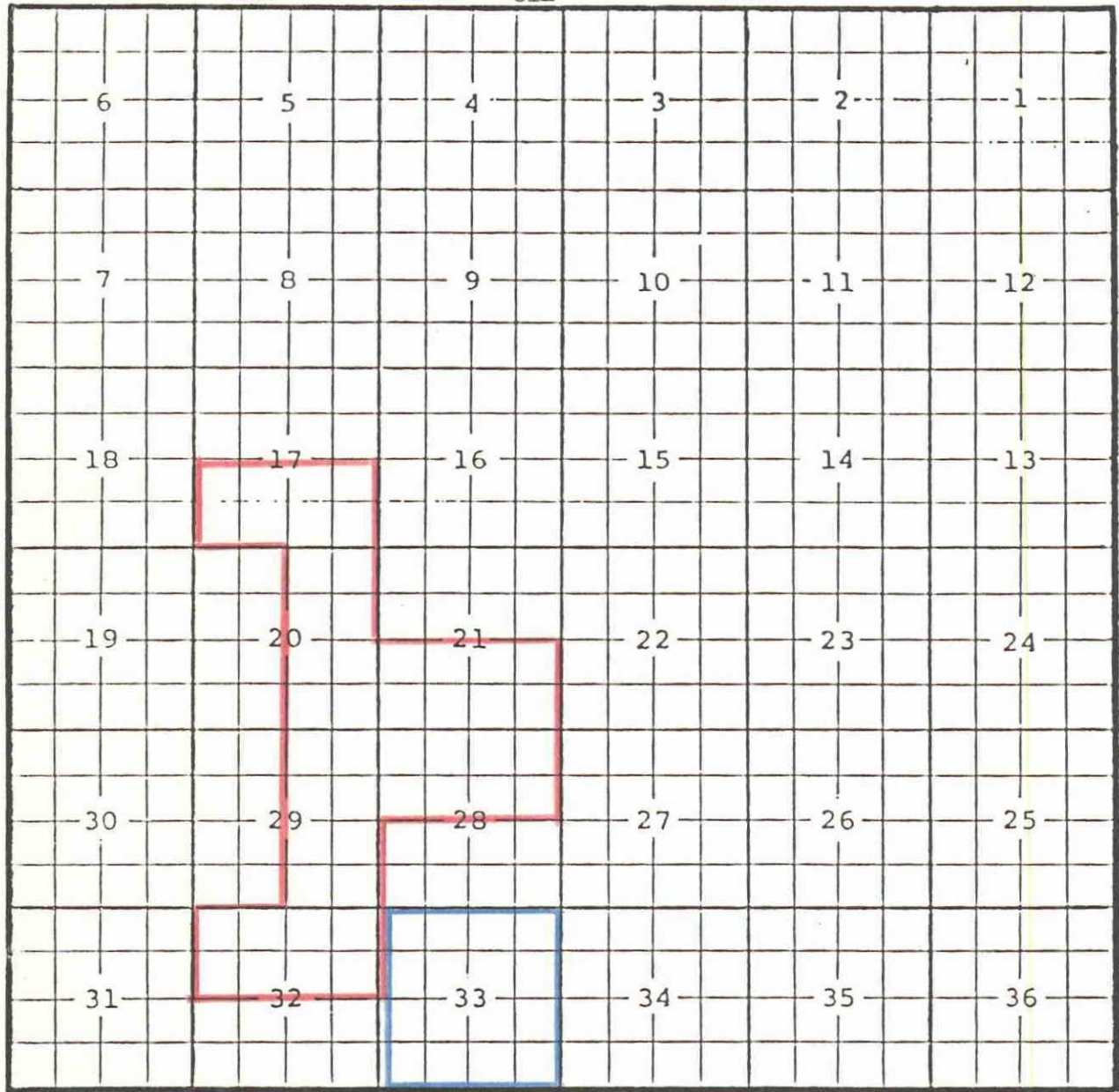
Proposed Extension Outlined In Blue.

Section 11: W/2, W/2 E/2, E/2 SE/4

COUNTY EDDY

POOL WEST SAND DUNES-MORROW GAS POOL

TOWNSHIP 23S RANGE 31E NM1M



Purpose: One completed gas well capable of producing.

Opr.	Lease	#&Ut.	S.T.R.	Comp.	Frtn.	Top
Santa Fe Energy	Sterling Silver	1-E	33-23-31	1-9-87	Morrow	14,206
Op. Partners L.P.	33 Fed.					
Santa Fe Energy	Sterling Silver	2-G	33-23-31	4-17-87	Morrow	14,808
Op. Partners L.P.	33 Fed.					

Pool boundary outlined in red.

Proposed extension outlined in blue.

Section 33: All

COUNTY EDDY

POOL

NORTH SHUGART-BONE SPRING POOL

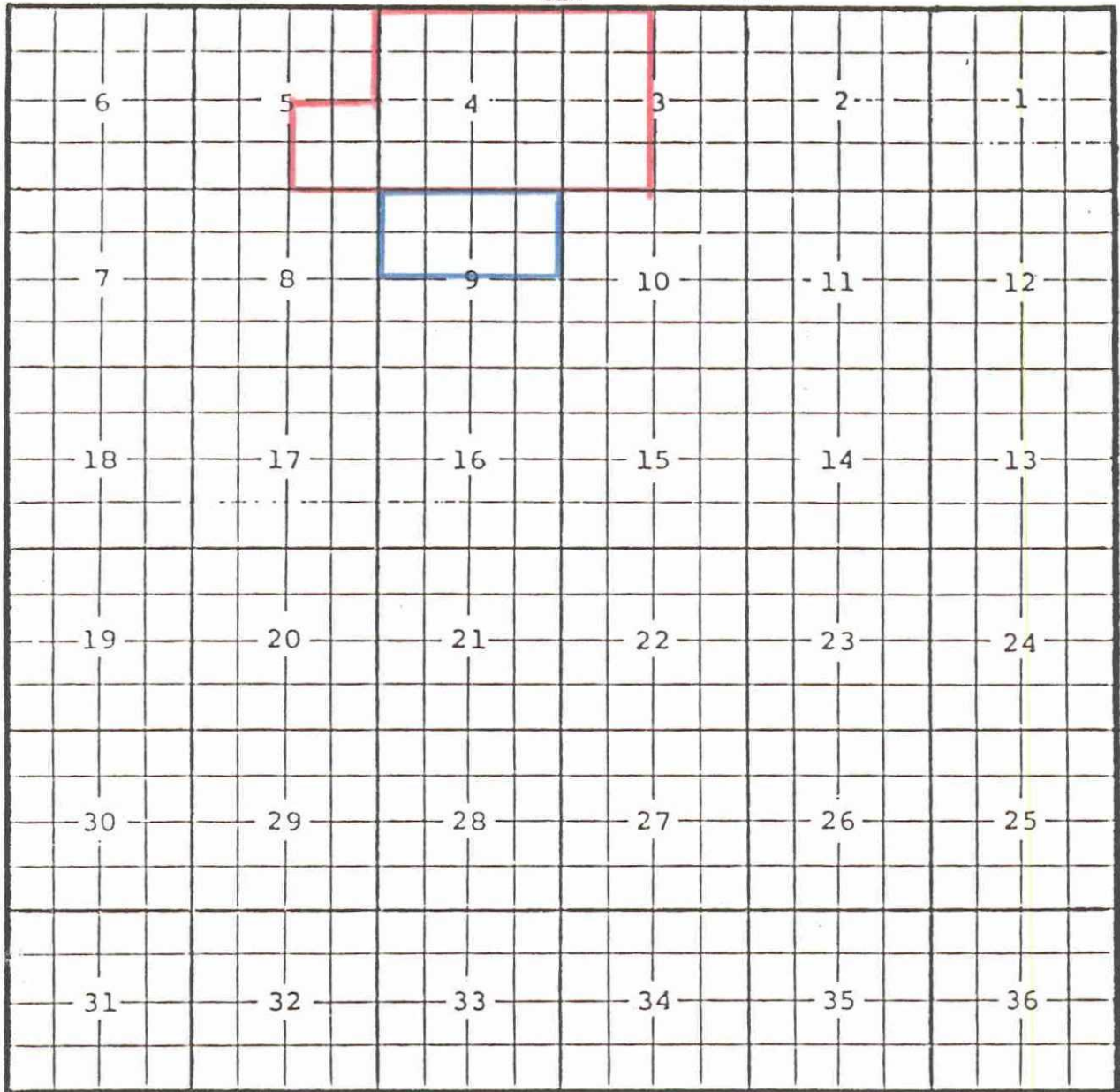
TOWNSHIP

18S

RANGE

31E

NM1M



Purpose: One completed oil well capable of producing.

Opr.	Lease	#&Ut.	S.T.R.	Comp.	Fmtn.	Top
ARCO Oil & Gas Co.	Baish Federal	2-B	9-18-31	5-18-87	Bone Spring	8287
ARCO Oil & Gas Co.	Baish Federal	3-C	9-18-31	5-22-87	Bone Spring	8290

Pool boundary outlined in red.

Proposed extension outlined in blue.

Section 9: N/2