

STATE OF NEW MEXICO

ENERGY AND MINERALS DEPARTMENT

OIL CONSERVATION DIVISION



GARREY CARRUTHERS
GOVERNOR

July 23, 1987

POST OFFICE BOX 208R
STATE LAND OFFICE BUILDING
SANTA FE, NEW MEXICO 87501
(505) 827-5800

CERTIFIED - RETURN
RECEIPT REQUESTED

Evans Production Company
1109 El Alhambra Circle, N.W.
Albuquerque, New Mexico 87107

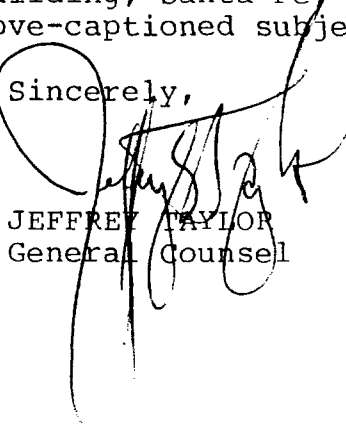
✓ American Motorists Insurance Company
160 Wynkoop Street
Suite 120
Denver, Colorado 80202

Re: Inditos Well No. 1, located in
Unit H of Section 15; Bullseye
Well No. 2, located in Unit N
of Section 18; Bullseye Well No.
9, located in Unit O of Section
18; Bullseye Well No. 8, located
in Unit D of Section 19; all in
Township 16 North, Range 9 West;
and Bullseye A Well No. 2, located
in Unit P of Section 13, Township
16 North, Range 10 West, McKinley
County
Plugging Bond

Gentlemen:

Enclosed is a copy of the notice of publication for the
Examiner Hearing to be held on Wednesday, August 12, 1987,
at 8:15 a.m. in the Oil Conservation Division Conference
Room, State Land Office Building, Santa Fe, New Mexico.
Case 9187 concerns the above-captioned subject matter.

Sincerely,


JEFFREY TAYLOR
General Counsel

JT/fd
enc.

NOTICE OF PUBLICATION
STATE OF NEW MEXICO
ENERGY, MINERALS, AND NATURAL RESOURCES DEPARTMENT
OIL CONSERVATION DIVISION
SANTA FE - NEW MEXICO

The State of New Mexico by its Oil Conservation Division hereby gives notice pursuant to law and Rules and Regulations of said Division promulgated thereunder of the following public hearing to be held at 8:15 A.M. on August 11, 1987, at the Oil Conservation Division Conference Room, State Land Office Building, Santa Fe, New Mexico before Michael E. Stogner, Examiner or David R. Catanach, Alternate Examiner, both duly appointed for said hearing as provided by law:

STATE OF NEW MEXICO TO:

All named parties and persons
having any right, title, interest
or claim in the following cases
and notice to the public.

(NOTE: All land descriptions herein refer to the New Mexico Principal Meridian whether or not so stated.)

✓ CASE 9187:

In the matter of the hearing called by the Oil Conservation Division on its own motion to permit Evans Production Company, American Motorists Insurance Company and all other interested parties to appear and show cause why the five wells listed below should not be plugged and abandoned in accordance with a division-approved plugging program:

Inditos Well No. 1 located 2310 feet from the North line and 330 feet from the East line (Unit H) of Section 15, Township 16 North, Range 9 West;

Bullseye Well No. 2 located 540 feet from the South line and 1560 feet from the West line (Unit N) of Section 18, Township 16 North, Range 9 West;

Bullseye Well No. 9 located 330 feet from the South line and 1650 feet from the East line (Unit O) of Section 18, Township 16 North, Range 9 West;

Bullseye Well No. 8 located 330 feet from the North line and 990 feet from the West line (Unit D) of Section 19, Township 16 North, Range 9 West; and,

Bullseye A Well No. 2 located 990 feet from the South and East lines (Unit P) of Section 13, Township 16 North, Range 10 West, all in McKinley County.

These wells are located in an area approximately 14 miles north of Ambrosia Lake, New Mexico.

CASE 9188:

Application of Yates Petroleum Corporation for a unit agreement, Chaves County, New Mexico.

Applicant, in the above-styled cause, seeks approval of the North Chaves Unit Area comprising 8,600.11 acres, more or less, of State, Federal and Fee lands in the eastern half of Township 5 South, Range 23 East. The middle of said acreage is approximately 7 miles southeast of Highway Junction US-285 and New Mexico 20.

CASE 9189:

Application of Ray Westall for salt water disposal,ddy County, New Mexico.

Applicant, in the above-styled cause, seeks authority to dispose of produced salt water into the Cherry Canyon formation in the perforated interval from approximately 3670 feet to 3720 feet in its Merland Well No. 1 located 990 feet from the South line and 1870 feet from the East line (Unit O) of Section 24, Township 22 South, Range 26 East, South Carlsbad Delaware Pool, said well is approximately 6.5 miles south of Black River Village, New Mexico.

CASE 9190:

Application of Robert L. Bayless for downhole commingling, Rio Arriba County, New Mexico.

Applicant, in the above-styled cause, seeks approval to commingle gas production from the Gallup and Pictured Cliffs formations in the wellbore of its Jicarilla 519 Well No. 1 located 790 feet from the South line and 1670 feet from the East line (Unit G) of Section 18, Township 30 North, Range 2

West, Jicarilla Apache Indian Reservation. Said Well is located approximately 2.5 miles west-northwest of Highway Junction US-64 and New Mexico 537.

CASE 9191:

Application of Amerind Oil Company
for compulsory pooling, Lea County,
New Mexico.

Applicant, in the above-styled cause, seeks an order pooling all mineral interests in the Strawn and Atoka formations underlying the S/2 of Section 28, Township 16 South, Range 37 East, Undesignated Casey-Strawn, Undesignated West Casey-Strawn, and Undesignated Northeast Lovington-Pennsylvanian pools, forming a standard 80-acre oil spacing proration unit to be dedicated to a well to be drilled at a standard location thereon. Also to be considered will be the cost of drilling and completing said well and the allocation of the cost thereof as well as actual operating costs and charges for supervision, designation of applicant as operator of the well and a charge for risk involved in drilling said well. Said location is approximately 6.5 miles east-southeast of Lovington, New Mexico.

CASE 9192:

Application of Terra Resources, Inc.
for compulsory pooling and an unorthodox
gas well location, Eddy County, New Mexico.

Applicant, in the above-styled cause, seeks an order pooling all mineral interests in the Undesignated Diamond Mound Atoka-Morrow Gas Pool underlying the E/2 of Section 7, Township 16 South, Range 28 East, to form a standard 120-acre gas spacing and proration unit to be dedicated to a well to be drilled at an unorthodox gas well location 660 feet from the North and East lines (Unit A) of said Section 7. Also to be considered will be the cost of drilling and completing said well and the allocation of the cost thereof as well as actual operating costs and charges for supervision, designation of applicant as operator of the well and a charge for risk involved in drilling said well. Said location is approximately 1 mile east from the top of Diamond Mound.

Case 9193:

Application of Conoco Inc.
for an unorthodox oil well

location, McKinley County,
New Mexico.

Applicant, in the above-styled cause, seeks approval of an unorthodox oil well location to be drilled 1390 feet from the North line and 1720 feet from the West line (Unit F) of Section 9, Township 18 North, Range 10 West (which is approximately 2 miles northeast of Seven Lakes, New Mexico), to test the Entrada formation, the SE/4 NW/4 of said Section 9 to be dedicated to the well.

Case 9194:

Application of Pennzoil Company
for approval of an unorthodox oil
well location, Lea County, New Mexico.

Applicant, in the above-styled cause, seeks approval of an unorthodox oil well location 2310 feet from the North line and 1650 feet from the East line (Unit G) of Section 16, Township 16 South, Range 37 East, undesignated Northeast Lovington-Pennsylvanian Pool, the S/2 NE/4 of said Section 16 to be dedicated to the well. Said location is approximately 1.4 miles south of Milepost 5.5 on New Mexico Highway No. 83.

CASE 9195

Application of Pennzoil Company
for approval of an unorthodox oil
well location, Lea County, New Mexico.

Applicant, in the above-styled cause, seeks approval of an unorthodox oil well location 1650 feet from the North line and 2100 feet from the West line (Unit F) of Section 16, Township 16 South, Range 37 East, Undesignated Northeast Lovington-Pennsylvanian Pool, the E/2 NW/4 of said Section 16 to be dedicated to the well. Said location is approximately 1.3 miles south of Milepost 5.5 on New Mexico Highway No. 83.

CASE 9196:

In the matter of the hearing called by the Oil Conservation Division on its own motion to consider:

The creation of the following pool in Harding and Union Counties, New Mexico:

Bravo Dome Carbon Dioxide (640-acre) Gas Pool
in Townships 18, 19, 20, and 21 North, Ranges
33, 34, 35, and 36 East.


CASE 9197:

Application of Marshall & Winston, Inc. for
the amendment of Division Order No. R-8457,
Dona County, New Mexico.

Division Order No. R-8457 issued in Case No. 9141 and pursuant to the provisions set forth by General Rule 1207.1(ii) on June 15, 1987 compulsorily pooled all mineral interests in the Abo formation underlying Lot 13 (Unit M) of Irregular Section 6, Township 21 South, Range 38 East (being approximately 1 2 miles east of Milepost 38 on New Mexico Highway No. 18), forming a standard 40-acre oil spacing and proration unit to be dedicated to a well to be drilled at a standard location thereon. Applicant, in the above styled cause, now seeks the amendment of Order R-8457 changing the monthly overhead charges for supervision while drilling and producing said well to \$4,500.00 and \$450.00, respectively. All other provisions in said Order No. R-8457 shall remain in full force and effect. IF THERE ARE NO OBJECTIONS THIS CASE WILL BE TAKEN UNDER ADVISEMENT.

GIVEN Under the Seal of the New Mexico Oil Conservation Commission at Santa Fe on this 22nd day of July, 1987.

STATE OF NEW MEXICO
OIL CONSERVATION DIVISION



WILLIAM LEMAY
Director

S E A L


PS Form 3811, July 1983 447-948

SENDER: Complete items 1, 2, 3 and 4. Put your address in the "RETURN TO" space on the reverse side. Failure to do this will prevent this card from being returned to you. <u>The return receipt fee will provide you the name of the person delivered to and the date of delivery.</u> For additional fees the following services are available. Consult postmaster for fees and check box(es) for service(s) requested.	
1. <input checked="" type="checkbox"/> Show to whom, date and address of delivery.	
2. <input type="checkbox"/> Restricted Delivery.	
3. Article Addressed to: American Motorists Insurance Co. 1610 Wynkoop Street, Suite 120 Denver, Colorado 80202	
4. Type of Service: <input type="checkbox"/> Registered <input type="checkbox"/> Insured <input checked="" type="checkbox"/> Certified <input type="checkbox"/> COD <input type="checkbox"/> Express Mail	Article Number P 612 458 736
Always obtain signature of addressee or agent and DATE DELIVERED.	
5. Signature - Addressee X	
6. Signature - Agent X	
7. Date of Delivery	
8. Addressee's Address (<i>ONLY if requested and fee paid</i>)	

DOMESTIC RETURN RECEIPT

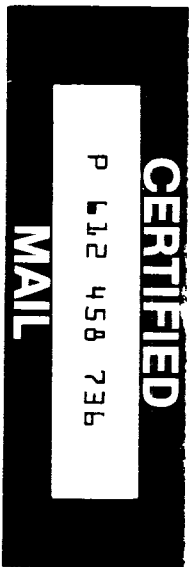
ENERGY and MINERALS DEPARTMENT

Oil Conservation Division
P.O. Box 2088
Santa Fe, New Mexico 87504-2088



AME 10 542703N1 07/21/81

RETURN TO SENDER
NO FORWARDING ORDER ON FILE
UNABLE TO FORWARD



RETURN RECEIPT REQUESTED

American Motorists Insurance Company
1610 Wynkoop Street
Suite 120
Denver, Colorado 80202