



STATE OF NEW MEXICO
ENERGY AND MINERALS DEPARTMENT
 OIL CONSERVATION DIVISION
 AZTEC DISTRICT OFFICE

GARREY CARRUTHERS
 GOVERNOR

1000 RIO BRAZOS ROAD
 AZTEC, NEW MEXICO 87410
 (505) 334-6178

February 17, 1988

Jami Bailey
 Oil Conservation Division
 1000 Rio Brazos Rd.
 Aztec, NM 87410

Case 9349

Re: Nomenclature Case for Northwest New Mexico
 OCD District 3

Dear Jami:

Our nomenclature case includes the following changes:

1. Contract the Devil's Fork Associated pool in Rio Arriba County.
2. Contract the Rio Puerco-Mancos oil pool in Sandoval County.
3. Extend the pools listed below in the counties as shown:

Rio Arriba

Northeast Ojito-Gallup/Dakota Oil Pool

Sandoval

Alamito-Gallup Oil Pool

San Juan

South Bisti-Gallup Oil Pool
 Totah-Gallup Oil Pool

Rio Arriba & Sandoval

Blanco-Mesaverde Pool
 Lybrook-Gallup Oil Pool

Rio Arriba & San Juan

Blanco-Pictured Cliffs Pool

Jami Bailey
Feb. 17, 1988
Page 2

Yours truly,

A handwritten signature in cursive script, appearing to read "Ernie Busch", with a long horizontal flourish extending to the right.

Ernie Busch
Geologist 3

xc: Ernie
Karen
Alice
File

NEW MEXICO OIL CONSERVATION DIVISION
DISTRICT 3 NOMENCLATURE CASE #_____

(a)
Contract

~~That~~ the Devil's Fork-Gallup Associated Pool in Rio Arriba County,
New Mexico, as heretofore classified, defined and described, ~~is~~
~~hereby contracted by deleting:~~ *the deletion of the following described*
area.

TOWNSHIP 25 NORTH, RANGE 7 WEST, NMPM

Section 23: S/2

Section 24: S/2

(b)

CONTRACT

~~That~~ the Rio Puerco-Mancos Oil Pool in Sandoval County, New Mexico, as heretofore classified, defined and described, ~~is hereby contracted by deleting~~ *the deletion of the following described area:*

TOWNSHIP 21 NORTH, RANGE 4 WEST, NMPM

Section 25: NW/4

Section 26: N/2

(c)

That the Alamito-Gallup Oil Pool in Sandoval County, New Mexico, as heretofore classified, defined and described, is hereby extended to include:

TOWNSHIP 23 NORTH, RANGE 7 WEST, NMPM
Section 32: S/2 N/2

BASED ON:

BCO, Inc.
E-32-23N-7W
Flowing 46 BO/D

Alamito Unit #3

BCO, Inc.
G-32-23N-7W
Flowing 81 BO/D

Alamito Unit #4

(d)

That the South Bisti-Gallup Oil Pool in San Juan County, New Mexico, as heretofore classified, defined and described, is hereby extended to include:

TOWNSHIP 24 NORTH, RANGE 10 WEST, NMPM

Section 31: SE/4

Section 32: SW/4

BASED ON:

Dugan Production Corp.

O-31-24N-10W

Pumping 43 BO/D

Gold Medal #5

(e)

That the Blanco-Mesaverde Pool in Rio Arriba and San Juan Counties, New Mexico, as heretofore classified, defined and described, is hereby extended to include:

TOWNSHIP 30 NORTH, RANGE 11 WEST, NMPM

Section 22: S/2

Section 27: All

BASED ON:

Meridian Oil, Inc.
J-22-30N-11W
IP 3414 MCF/D

Morris A Com #18

Meridian Oil, Inc.
A-27-30N-11W
IP 3150 MCF/D

Murphy C #2

Meridian Oil, Inc.
I-27-30N-11W
IP 3917 MCF/D

Murphy D #4

(f)

That the Blanco-Pictured Cliffs Pool in Rio Arriba and San Juan Counties, New Mexico, as heretofore classified, defined and described, is hereby extended to include:

TOWNSHIP 31 NORTH, RANGE 9 WEST, NMPM

Section 19: NE/4

Section 20: W/2

BASED ON:

Tenneco Oil Co.
G-19-31N-9W
IP 2811 MCF/D

Barrett #12

Tenneco Oil Co.
D-20-31N-9W
IP 2815 MCF/D

Barrett #11

(g)

That the Lybrook-Gallup Oil Pool in Rio Arriba County, New Mexico, as heretofore classified, defined and described, is hereby extended to include:

TOWNSHIP 23 NORTH, RANGE 7 WEST, NMPM
Section 2: W/2 NE/4, E/2 NW/4

TOWNSHIP 24 NORTH, RANGE 6 WEST, NMPM
Section 31: S/2 SW/4, NE/4 SW/4, SW/4 SE/4

TOWNSHIP 24 NORTH, RANGE 7 WEST, NMPM
Section 35: SE/4 NE/4

TOWNSHIP 24 NORTH, RANGE 8 WEST, NMPM
Section 22: SW/4, SW/4 SE/4

BASED ON:

BCO, Inc.
B-2-23N-7W
Flowing 60 BO/D

State H #5

Jack A. Cole
K-31-24N-6W
Flowing 30 BO/D

Marcus A #14

Jack A. Cole
O-31-24N-6W
Flowing 25 BO/D

Marcus A #122

Jack A. Cole
H-35-24N-7W
Flowing 9 BO/D

Marcus #10

Coleman Oil & Gas Inc.
K-22-24N-8W
Swabbing 40 BO/D

Anderson #1

(h)

That the Northeast Ojito Gallup-Dakota Oil Pool in Rio Arriba County, New Mexico, as heretofore classified, defined and described, is hereby extended to include:

TOWNSHIP 26 NORTH, RANGE 3 WEST, NMPM

Section 23: SW/4

Section 27: NE/4

BASED ON:

Mobil Oil Corp.
M-23-26N-3W
Pumping 52 BO/D

Jicarilla D #16

Hixon Development Co.
A-27-26N-3W
Flowing 170 BO/D

Marsha Bingham #1

(i)

That the Totah-Gallup Oil Pool in San Juan County, New Mexico, as heretofore classified, defined and described, is hereby extended to include:

TOWNSHIP 29 NORTH, RANGE 13 WEST, NMPM

Section 32: E/2 NE/4

BASED ON:

Amoco Production Co.
A-32-29N-13W
Pumping 79 BO/D

State Gas Com BQ #1E

DEVIL'S FORK-GALLUP ASSOCIATED

Rio Arriba

County,

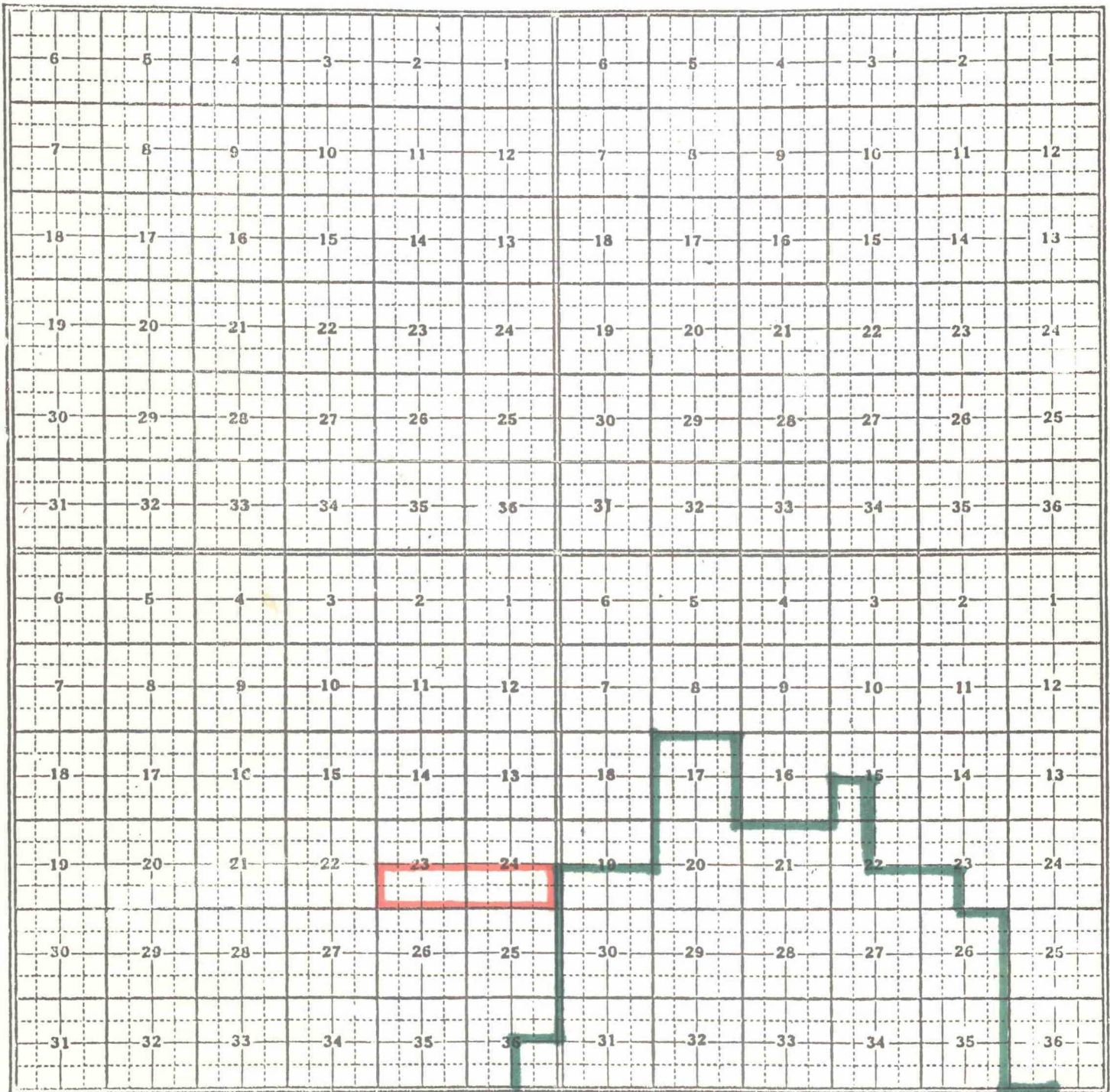
Township 26N Range 7W



Township 26N Range 6W

Township 25N Range 7W

Township 25N Range 6W

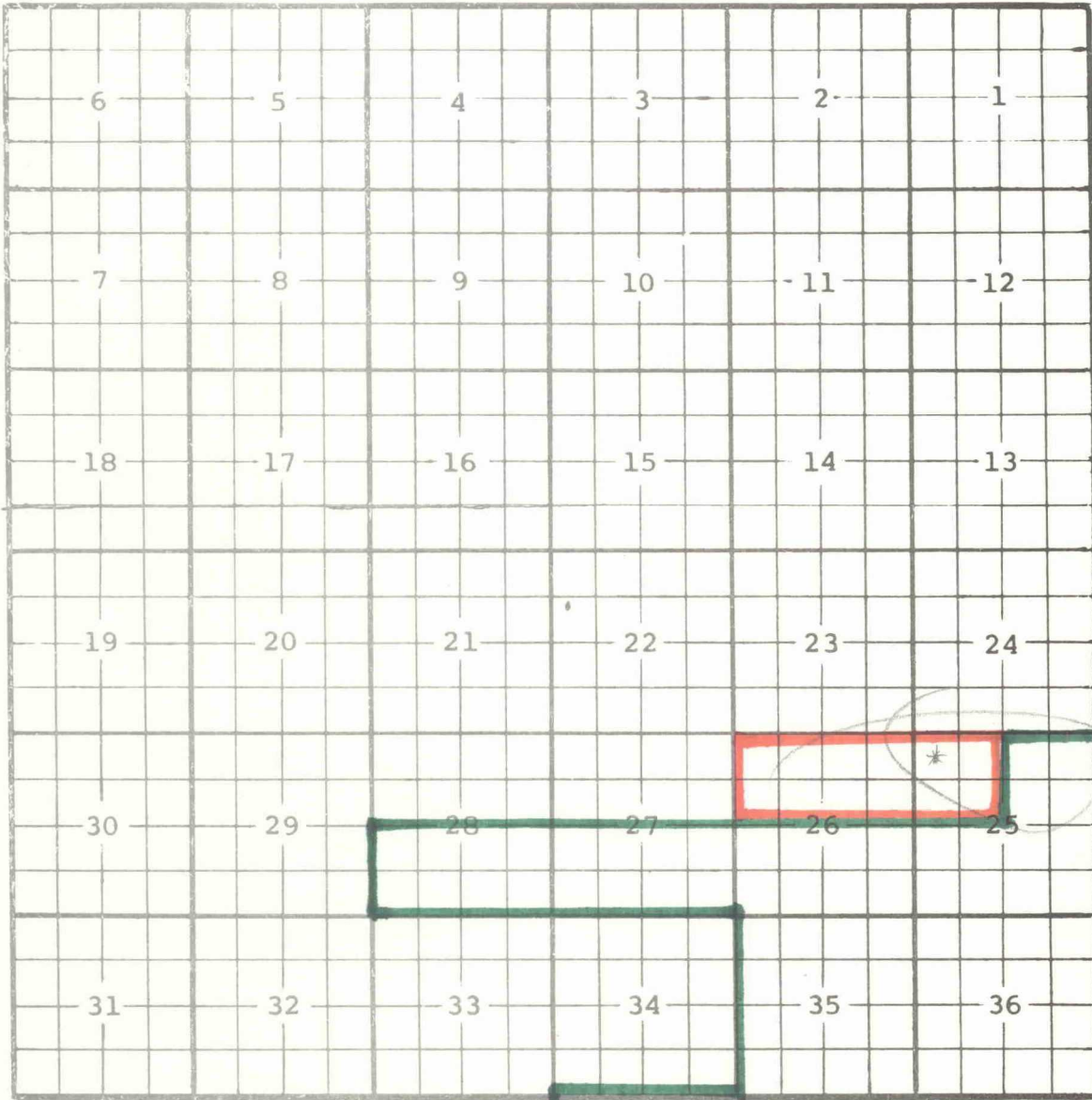
Form 104-(Four on Township)



Current Boundary 
 Proposed Contraction 

COUNTY Sandoval POOL Rio Puerco-Mancos Oil

TOWNSHIP 21N RANGE 4W NMPM



Current Boundary



Proposed Contraction



COUNTY Sandoval

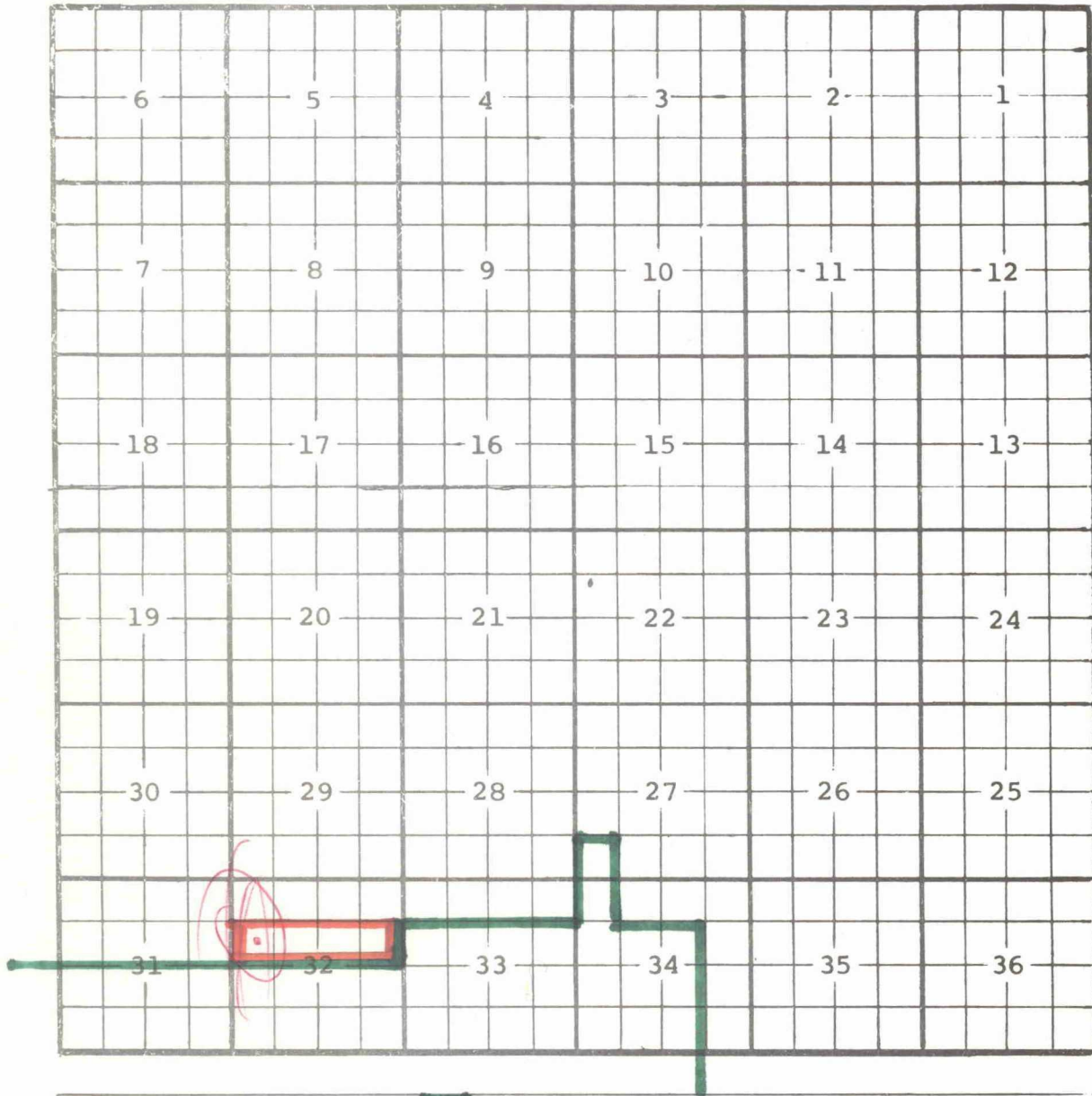
POOL

Alamito-Gallup Oil

TOWNSHIP 23N

RANGE 7W

NMPM



Current Boundary

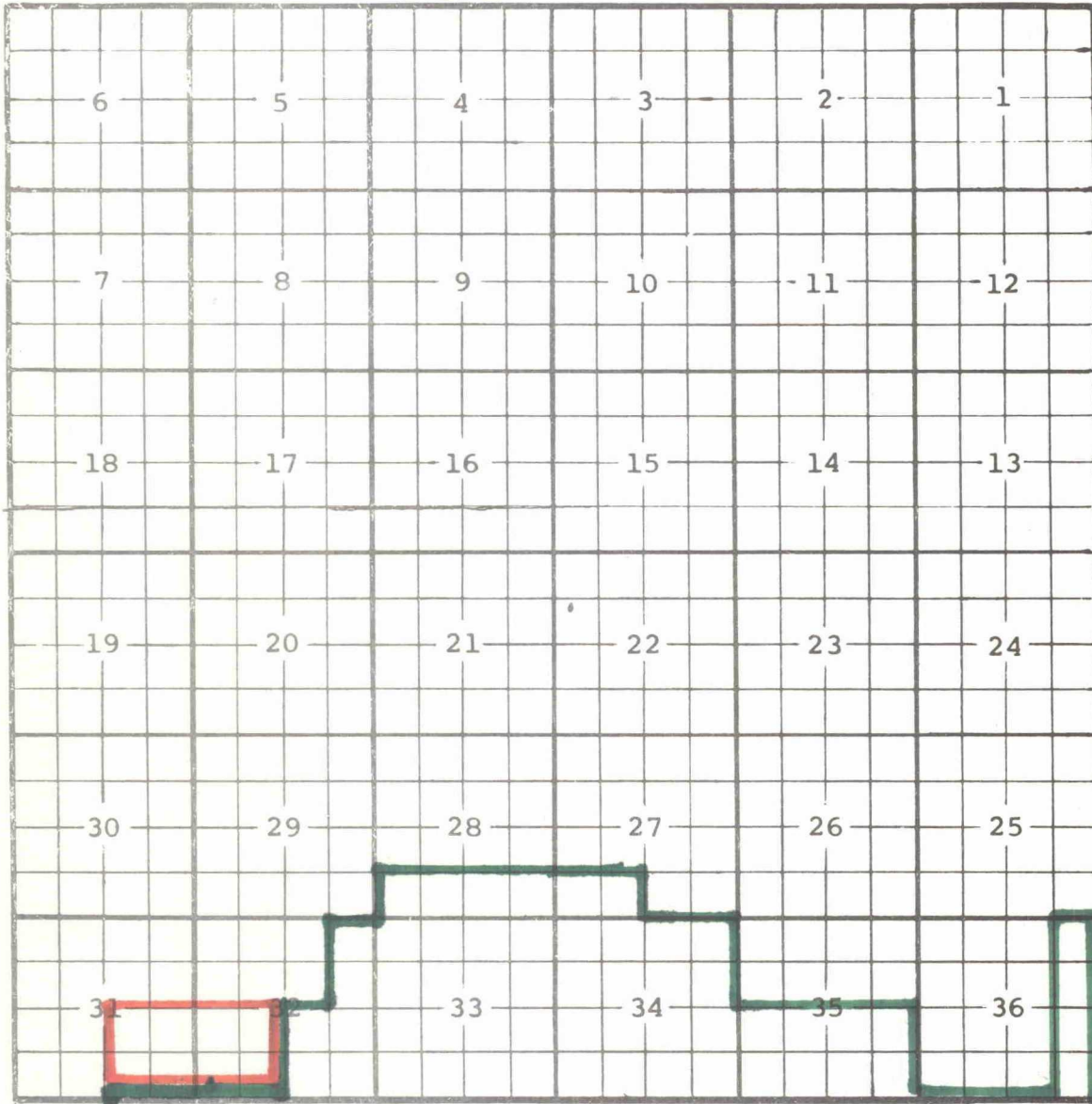


Proposed Extension



COUNTY San Juan POOL South-Bisti-Gallup Oil

TOWNSHIP 24N RANGE 10W NMPM



Current Boundary

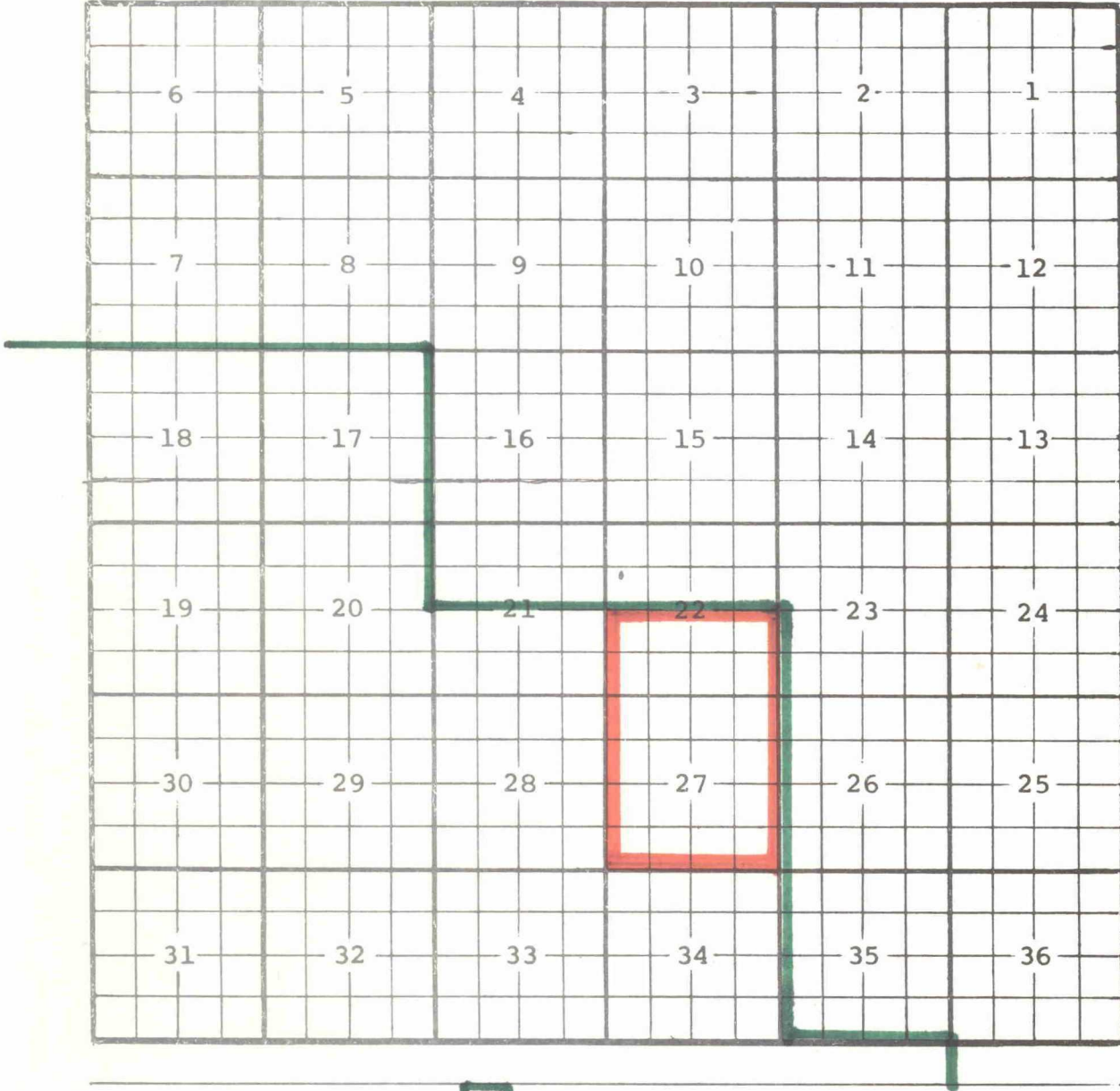


Proposed Extension



San Juan &
COUNTY Rio Arriba POOL Blanco-Mesaverde

TOWNSHIP 30N RANGE 11W NMPM



Current Boundary

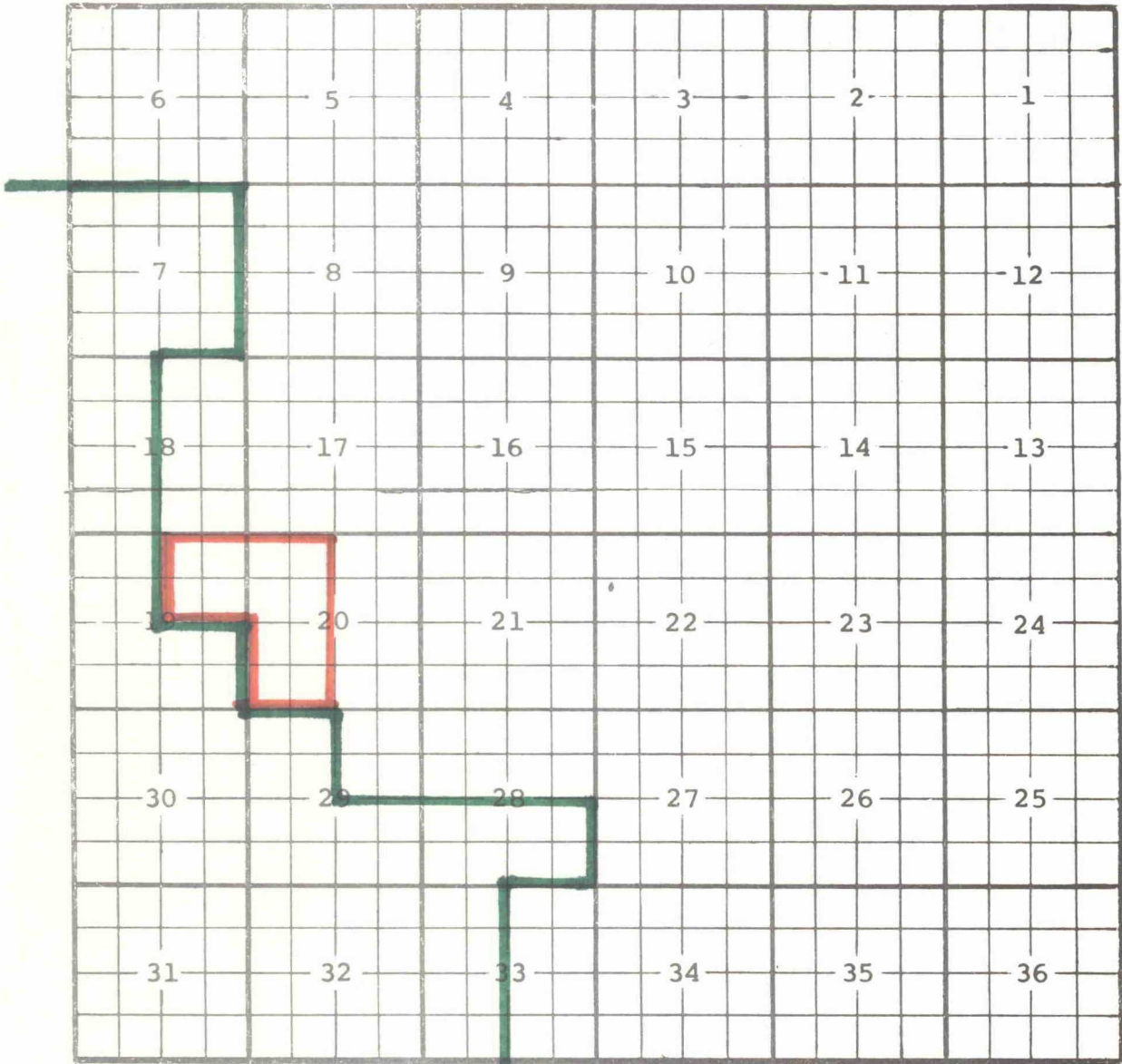


Proposed Extension



San Juan &
COUNTY Rio Arriba POOL Blanco-Pictured Cliffs

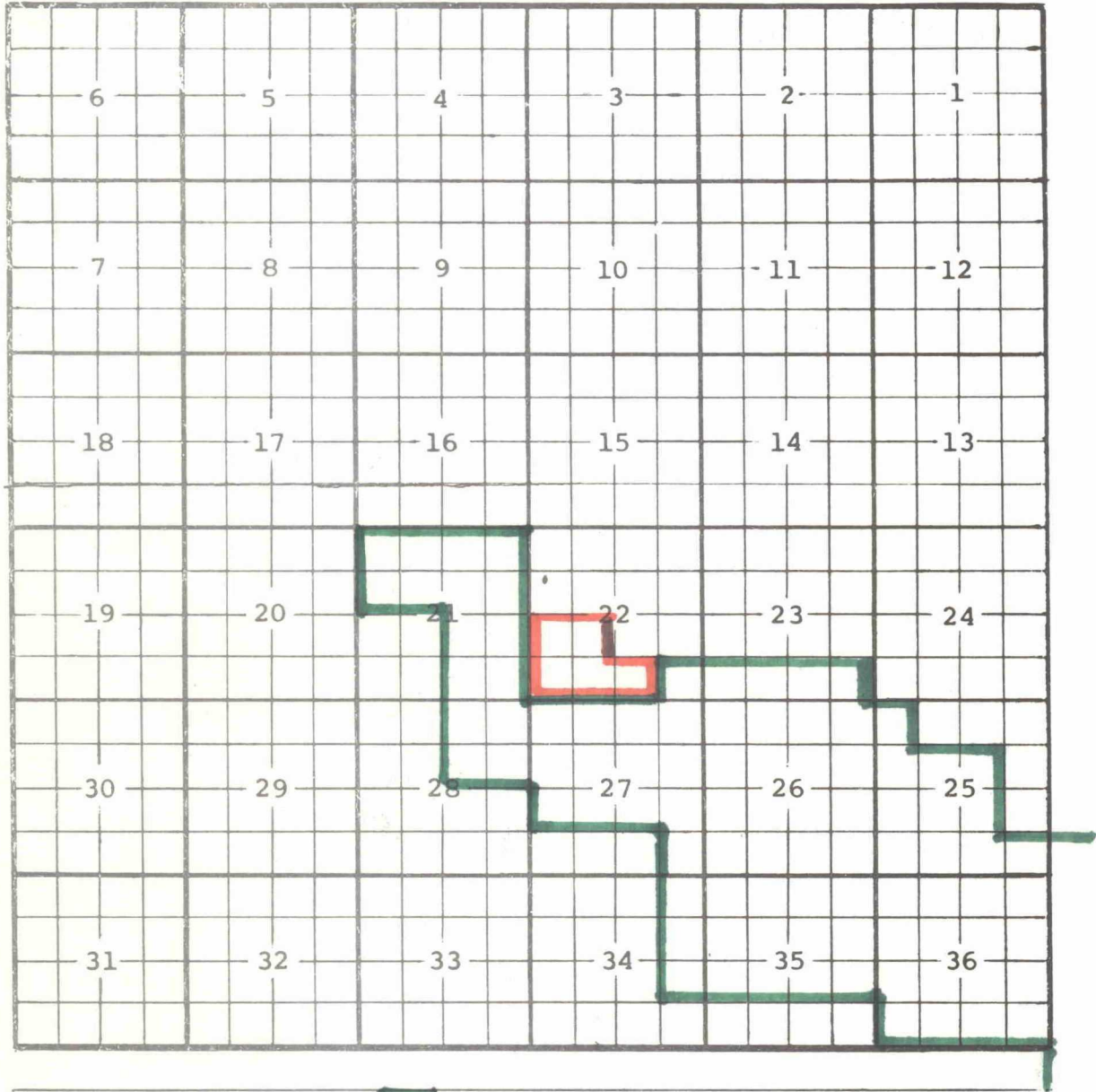
TOWNSHIP 31N RANGE 9W NMPM





Current Boundary

Proposed Extension

TOWNSHIP 24N RANGE 8W NMPM



Current Boundary 
Proposed Extension 

LYBROOK-GALLUP OIL

Rio Arriba & San Juan County,

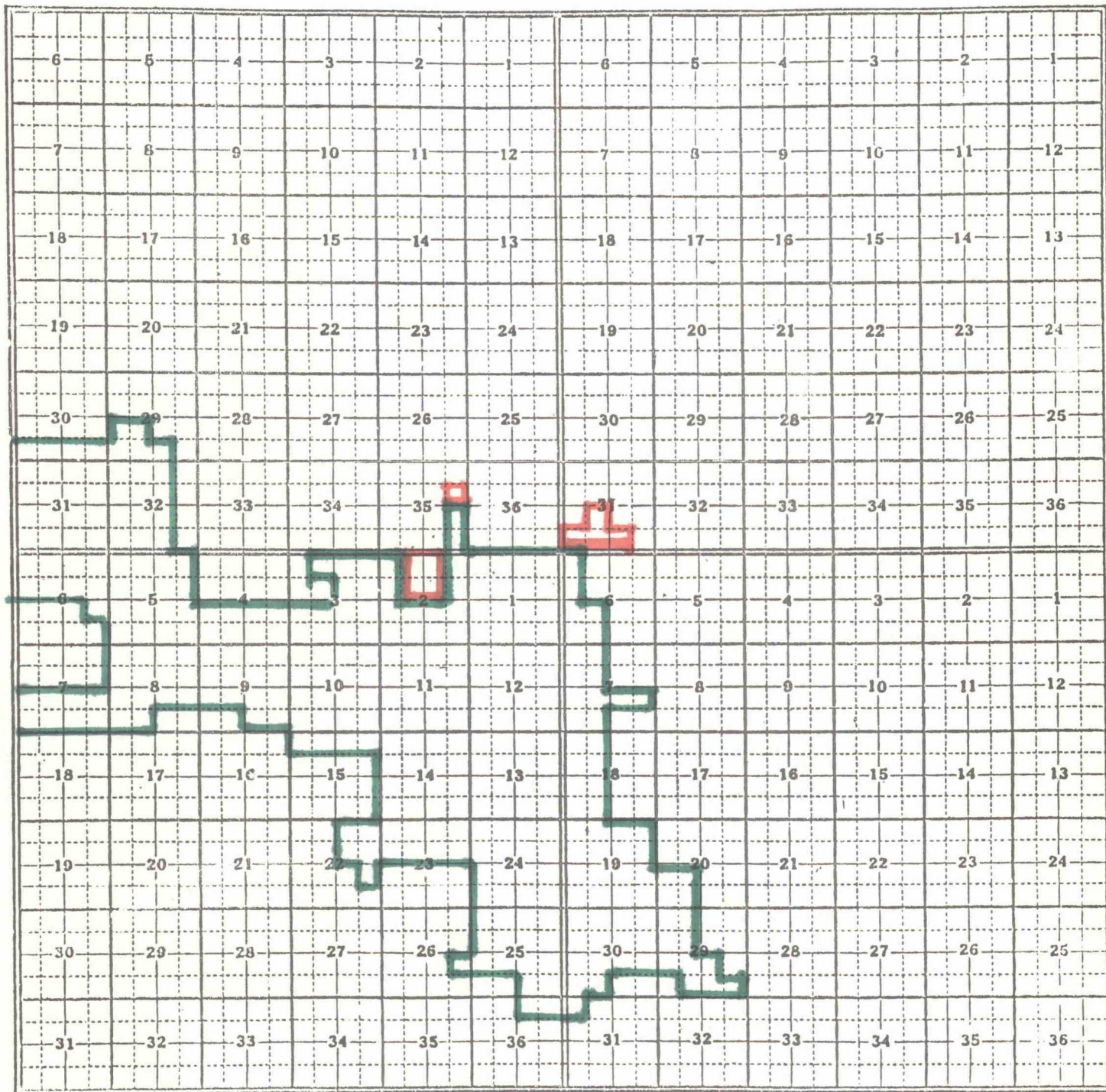
Township 24N Range 7W

Township 24N Range 6W


Township 23N Range 7W

Township 23N Range 6W

Form 104—(Four on Township)



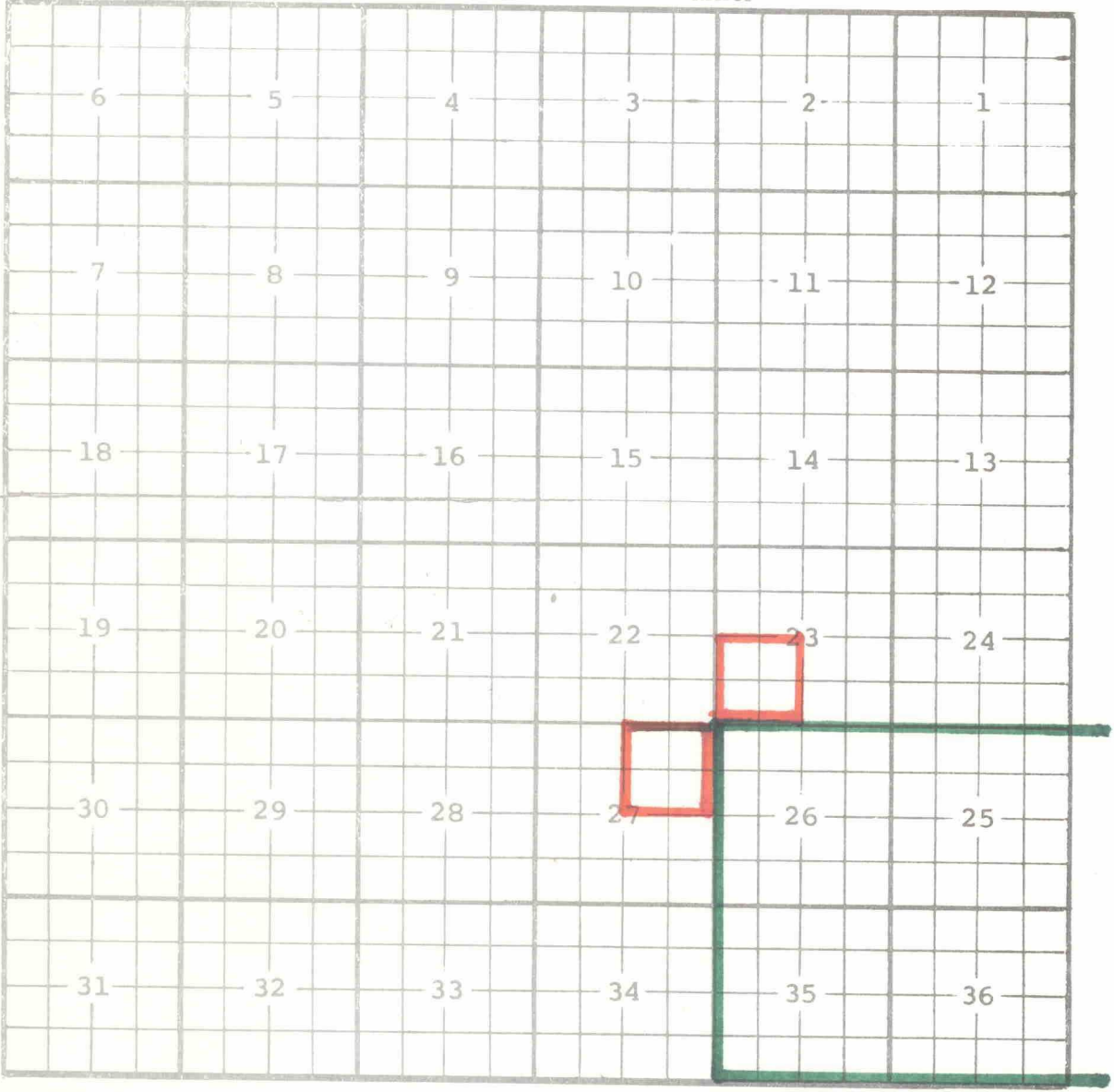
Current Boundary 



Proposed Extension 

NORTHEAST

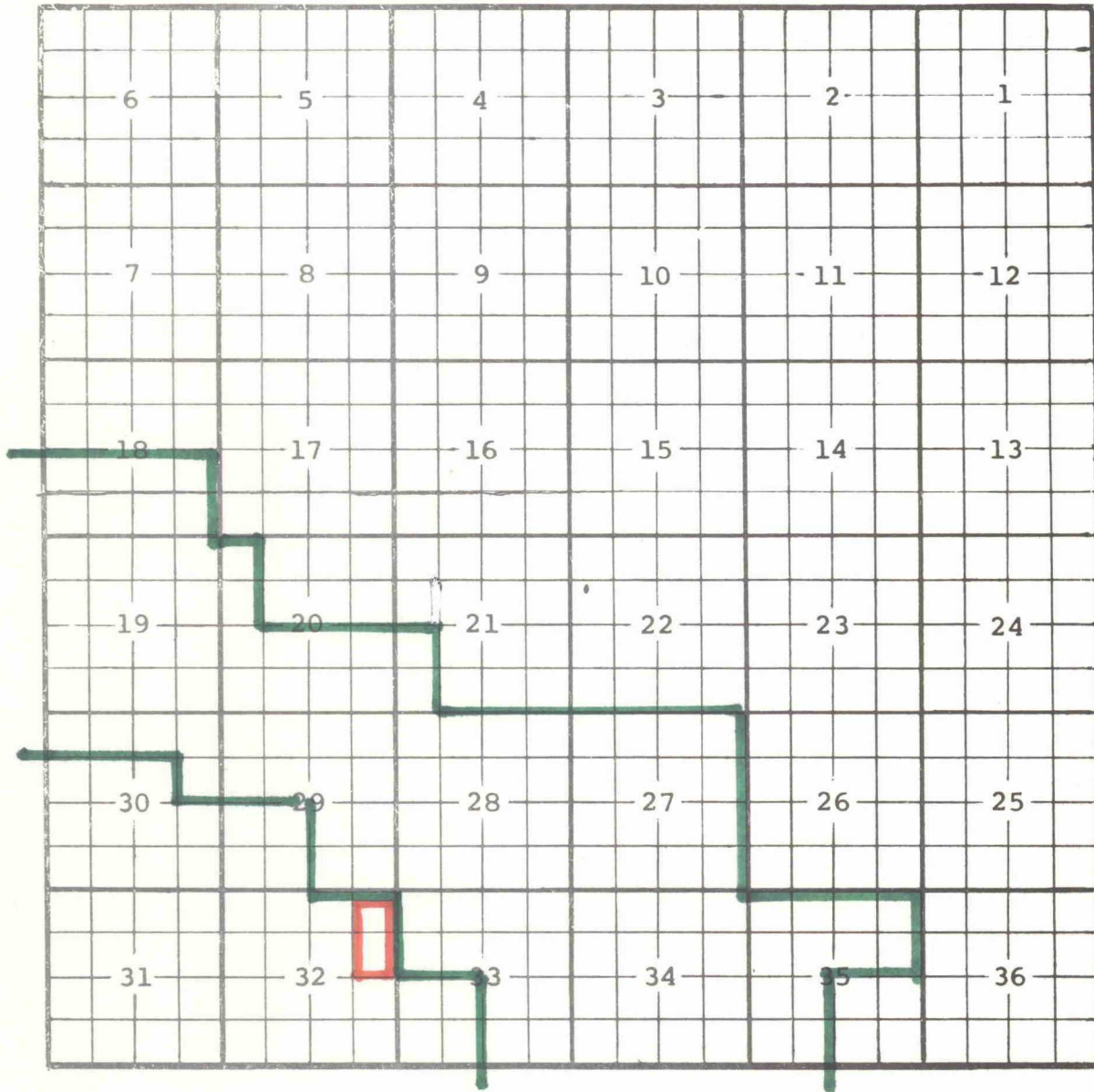
COUNTY Rio Arriba POOL A Ojito-Gallup/Dakota Oil

TOWNSHIP 26N RANGE 3W NMPM



Current Boundary 
Proposed Extension 

TOWNSHIP 29N RANGE 13W NMPM



Current Boundary



Proposed Extension

