

34

35

36

3

2

Mesa
Alcorn
-7660

Mesa
Knowles

Inexco
Shipp

Sohio
State "35"

State

T16S-R37E

Amerind
State "3"

T17S-R37E

Chavron
8-243

Sohio
State "2"

BTM
HOLE
LOC.

lot 1
is irregular
length =
1360'

Amerind
State "3"

Amerind
(Mesa, Texaco,
Bechtel)

Amerind
State "2"

Chavron
E-8636
State

Amerind
MTS State Comm.

Pennzoil
Price

V-654

2

1

3

Pennzoil
Byers

Pennzoil
State "2"

I-A
STH

Amerind
MTS State

BTM
HOLE
LOC.

TXO
Byers

Gillespie
Shipp "DA"

Gillespie
Shipp

Harding
Shipp

Gillespie
Shipp "DA"

Pubco
Shipp

Shenandoah
Bumpass
-7777

10

12

LEGEND

- STRAWN PRODUCER
- STRAWN DRY HOLE - SHALLOW PROD.
- STRAWN DRY HOLE
- SHALLOW WELL

BEFORE EXAMINER CATANACH
OIL CONSERVATION DIVISION
Amerind EXHIBIT NO. 1
CASE NO. 9484

SCALE 1"=1000'

LAND MAP

SHIPP STRAWN FIELD AREA
Lea County, New Mexico
9-14-88

AMERIND OIL CO.

500 WILCO BLDG

MIDLAND, TEXAS

T-17-S, R-37-E, N.M.P.M.
Section 2: S/2 NE/4
Lea County, New Mexico

INTEREST OF THE PARTIES

As to the SW/4 NE/4 of Section 2

Chevron USA Inc.	All
------------------	-----

As to the SE/4 NE/4 of Section 2

Amerind Oil Co.	65.00%
-----------------	--------

Texaco Inc.	25.00%
-------------	--------

Bechtel Investments, Inc.	10.00%
---------------------------	--------

TOTAL	100.00%
-------	---------

INTEREST OF THE PARTIES IN THE PRORATION UNIT

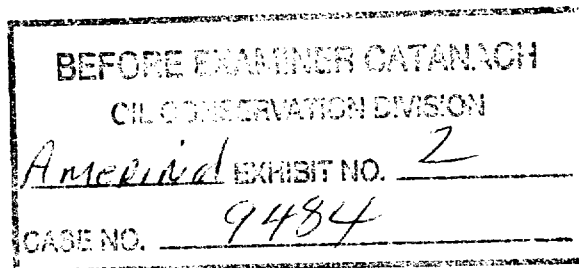
Amerind Oil Co.	32.50%
-----------------	--------

Bechtel Investments, Inc.	5.00%
---------------------------	-------

Texaco Inc.	12.50%
-------------	--------

Chevron USA Inc.	50.00%
------------------	--------

TOTAL	100.00%
-------	---------



AMERIND OIL CO.
AUTHORIZATION FOR EXPENDITURE

MTS State Com. No. 2
S/2 NE/4 Section 2, T17S, R37E
510' FEL & 2020' FNL
Lea County, New Mexico

To drill and complete in the Strawn formation:

<u>INTANGIBLE</u>	<u>Casing Point</u>	<u>Pumping Completion</u>	<u>Total</u>
Drilling 11,800' @ \$13.50	\$160,000	\$	\$
Daywork - 3 @ 4,250	13,000		
Drilling mud and water	10,000		
Location and surface damages	15,000		
Drill stem test	3,000		
Log and perforate	17,000	5,000	
Cementing - surface 400 sx	4,000		
- inter. 1,800 sx	15,000		
- prod. 300 sx		5,000	
Supervision	5,000	5,000	
Geological	5,000		
Contract services & equipment rentals	8,000	15,000	
Completion unit		5,000	
Acid treatment - cleanup		5,000	
Drilling and completion overhead	5,000	2,000	
Insurance	3,000		
TOTAL INTANGIBLE	\$263,000	\$ 42,000	\$305,000

TANGIBLE

Casing			
Surface 400' 12 3/4"	\$ 7,000	\$	\$
Inter. 2,500' 8 5/8" 24.0# J55STC	22,000		
2,000' 8 5/8" 32.0# J55STC	26,000		
Prod. 11,800' 5 1/2" 17.0# N80LTC		95,000	
Tubing 11,700' 2 7/8" 5.5# N80T&C		45,000	
Pumping equipment		60,000	
Wellhead and packer	6,000	7,000	
Tank battery & misc.		40,000	
TOTAL TANGIBLE	\$ 61,000	\$247,000	\$308,000
Contingencies	<u>16,000</u>	<u>16,000</u>	<u>32,000</u>
TOTAL	\$340,000	\$305,000	\$645,000

RECOMMENDED BY:



Robert C. Leibrock

Date: August 1, 1987

APPROVED BY:

BEFORE EXAMINER CATANACH
OIL CONSERVATION DIVISION
<i>Amerind</i> EXHIBIT NO. <u>3</u>
CASE NO. <u>9484</u>

Date: _____

BILL SELTZER
214 WEST TEXAS, SUITE 507
MIDLAND, TEXAS 79701

HAND DELIVERED

August 1, 1988

Re: T-17-S, R-37-E
Section 2: S/2 NE/4
Lea County, New Mexico

Chevron USA
P.O. Box 1150
Midland, Texas 79702

Attn: Mr. Mickey F. Cohlma

Dear Mr. Cohlma:

According to our information Chevron is the owner of the rights below the base of the San Andres Formation in the SW/4 NE/4 of Section 2, T-17-S, R-37-E, Lea County, New Mexico. Amerind Oil Co. is the holder of a contractual right covering the SE/4 NE/4 of Section 2.

on or before Sept 30, 1988

Amerind, as Operator, proposes to drill a 12,000' Strawn test to be located 510' FEL and 2020' FNL of Section 2. The proration unit for this test well will be the S/2 NE/4 of Section 2.

We request Chevron to join Amerind in the drilling of the test well and pay their proportionate share of the cost of drilling, completing and operating same or farmout their interest retaining a 1/8th overriding royalty interest until payout convertible to a 30% working interest reduced proportionately.

If Chevron desires to join please execute the attached AFE and we will prepare a mutually acceptable Operating Agreement.

Your immediate attention will be appreciated.

Yours very truly,

Bill Seltzer
Bill Seltzer

BS/kp
Attachment

BEFORE EXAMINER CATANACH	
OIL CONSERVATION DIVISION	
<i>Amerind</i>	EXHIBIT NO. <i>4</i>
CASE NO.	<i>9484</i>

CAMPBELL & BLACK, P.A.
LAWYERS

JACK M. CAMPBELL
BRUCE D. BLACK
MICHAEL B. CAMPBELL
WILLIAM F. CARR
BRADFORD C. BERGE
MARK F. SHERIDAN
J. SCOTT HALL
PETER N. IVES
JOHN H. BEMIS
MARTE D. LIGHTSTONE

GUADALUPE PLACE
SUITE 1 - 110 NORTH GUADALUPE
POST OFFICE BOX 2208
SANTA FE, NEW MEXICO 87504-2208
TELEPHONE: (505) 988-4421
TELECOPIER: (505) 983-6043

August 16, 1988

CERTIFIED MAIL
RETURN RECEIPT REQUESTED

Chevron USA
Post Office Box 1150
Midland, Texas 79702

BEFORE EXAMINER CATANACH OIL CONSERVATION DIVISION <u>AMERIND</u> EXHIBIT NO. <u>5</u> CASE NO. <u>9484</u>
--

Attn: Mr. Mickey F. Cohlma

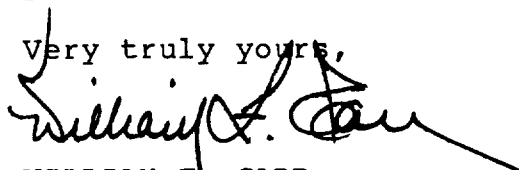
Re: Application of Amerind Oil Company for Compulsory
Pooling, Lea County, New Mexico

Dear Sirs:

This letter is to advise you that Amerind Oil Company has filed an application with the New Mexico Oil Conservation Division seeking an order force pooling of all mineral interests to the base of the Strawn formation for any and all formations and/or pools developed on 80-acre spacing, in and under the S/2 NE/4 of Section 2, Township 17 South, Range 37 East, N.M.P.M., Lea County, New Mexico. Amerind Oil Company proposes to dedicate the referenced pooled unit to a well to be located at a standard location in the SE/4 NE/4 of said Section 2.

This application has been set for hearing before a Division Examiner on September 14, 1988. You are not required to attend this hearing, but as an owner of an interest that may be subject to pooling, you may appear and present testimony. Failure to appear at that time and become a party of record will preclude you from challenging this application at a later date.

Very truly yours,



WILLIAM F. CARR
ATTORNEY FOR AMERIND OIL COMPANY

WFC/mlh

CAMPBELL & BLACK, P.A.

LAWYERS

JACK M. CAMPBELL
BRUCE D. BLACK
MICHAEL B. CAMPBELL
WILLIAM F. CARR
BRADFORD C. BERGE
MARK F. SHERIDAN
J. SCOTT HALL
PETER N. IVES
JOHN H. BEMIS
MARTE D. LIGHTSTONE

GUADALUPE PLACE
SUITE 1 - 110 NORTH GUADALUPE
POST OFFICE BOX 2208
SANTA FE, NEW MEXICO 87504-2208
TELEPHONE: (505) 988-4421
TELECOPIER: (505) 983-6043

August 16, 1988

CERTIFIED MAIL
RETURN RECEIPT REQUESTED

Bechtel Investments, Inc.
Post Office Box 4253
Houston, Texas 77210-4253

Attn: Ms Karen Franklin


Re: Application of Amerind Oil Company for Compulsory
Pooling, Lea County, New Mexico

Dear Ms Franklin:

This letter is to advise you that Amerind Oil Company has filed an application with the New Mexico Oil Conservation Division seeking an order force pooling of all mineral interests to the base of the Strawn formation for any and all formations and/or pools developed on 80-acre spacing, in and under the S/2 NE/4 of Section 2, Township 17 South, Range 37 East, N.M.P.M., Lea County, New Mexico. Amerind Oil Company proposes to dedicate the referenced pooled unit to a well to be located at a standard location in the SE/4 NE/4 of said Section 2.

This application has been set for hearing before a Division Examiner on September 14, 1988. You are not required to attend this hearing, but as an owner of an interest that may be subject to pooling, you may appear and present testimony. Failure to appear at that time and become a party of record will preclude you from challenging this application at a later date.

Very truly yours,



WILLIAM F. CARR
ATTORNEY FOR AMERIND OIL COMPANY

WFC/mlh

CAMPBELL & BLACK, P.A.

LAWYERS

JACK M. CAMPBELL
BRUCE D. BLACK
MICHAEL B. CAMPBELL
WILLIAM F. CARR
BRADFORD C. BERGE
MARK F. SHERIDAN
J. SCOTT HALL
PETER N. IVES
JOHN H. BEMIS
MARTE D. LIGHTSTONE

GUADALUPE PLACE
SUITE 1 - 110 NORTH GUADALUPE
POST OFFICE BOX 2208
SANTA FE, NEW MEXICO 87504-2208
TELEPHONE: (505) 988-4421
TELECOPIER: (505) 983-6043

August 16, 1988

CERTIFIED MAIL
RETURN RECEIPT REQUESTED

Texaco Inc.
Post Office Box 3109
Midland, Texas 79702

Attn: Curtis Smith


Re: Application of Amerind Oil Company for Compulsory
Pooling, Lea County, New Mexico

Dear Sirs:

This letter is to advise you that Amerind Oil Company has filed an application with the New Mexico Oil Conservation Division seeking an order force pooling of all mineral interests to the base of the Strawn formation for any and all formations and/or pools developed on 80-acre spacing, in and under the S/2 NE/4 of Section 2, Township 17 South, Range 37 East, N.M.P.M., Lea County, New Mexico. Amerind Oil Company proposes to dedicate the referenced pooled unit to a well to be located at a standard location in the SE/4 NE/4 of said Section 2.

This application has been set for hearing before a Division Examiner on September 14, 1988. You are not required to attend this hearing, but as an owner of an interest that may be subject to pooling, you may appear and present testimony. Failure to appear at that time and become a party of record will preclude you from challenging this application at a later date.

Very truly yours,



WILLIAM F. CARR
ATTORNEY FOR AMERIND OIL COMPANY

WFC/mlh

● **SENDER:** Complete items 1 and 2 when additional services are desired, and complete items 3 and 4. Put your address in the "RETURN TO" space on the reverse side. Failure to do this will prevent this card from being returned to you. The return receipt fee will provide you the name of the person delivered to and the date of delivery. For additional fees the following services are available. Consult postmaster for fees and check box(es) for additional service(s) requested.

1. <input checked="" type="checkbox"/> Show to whom delivered, date, and addressee's address.		2. <input type="checkbox"/> Restricted Delivery.	
3. Article Addressed to: Chevron USA Post Office Box 1150 Midland, Texas 79702 Attn: Mr. Mickey F. Cohlmlia		4. Article Number P 784 192 768	
		Type of Service: <input checked="" type="checkbox"/> Registered <input type="checkbox"/> Insured <input checked="" type="checkbox"/> Certified <input type="checkbox"/> COD <input type="checkbox"/> Express Mail	
5. Signature - Addressee X		Always obtain signature of addressee or agent and DATE DELIVERED.	
6. Signature - Agent X		8. Addressee's Address (ONLY if requested and fee paid)	
7. Date of Delivery 18 JUL 88			

PS Form 3811, Feb. 1986

DOMESTIC RETURN RECEIPT

Attn: Mickey F. Cohlmlia
Chevron USA
Post Office Box 1150
Midland, Texas 79702

25
85

90

2.00

Aug 16, 1988

SENDER: Complete items 1 and 2 when additional services are desired, and complete items 3 and 4. Put your address in the "RETURN TO" space on the reverse side. Failure to do this will prevent this card from being returned to you. The return receipt fee will provide you the name of the person delivered to and the date of delivery. For additional fees the following services are available. Consult postmaster for fees and check box(es) for additional service(s) requested.

1. <input checked="" type="checkbox"/> Show to whom delivered, date, and addressee's address.		2. <input type="checkbox"/> Restricted Delivery.	
3. Article Addressed to: Texaco Inc. Post Office Box 3109 Midland, Texas 79702 Attn: Curtis Smith		4. Article Number P 784 192 769 Type of Service: <input checked="" type="checkbox"/> Registered <input type="checkbox"/> Certified <input type="checkbox"/> Express Mail <input type="checkbox"/> Insured <input type="checkbox"/> COD	
5. Signature - Addressee X		Always obtain signature of addressee or agent and DATE DELIVERED.	
6. Signature - Agent X		8. Addressee's Address (ONLY if requested and fee paid)	
7. Date of Delivery 12 AUG 8 1958			

PS Form 3811, Feb. 1986

DOMESTIC RETURN RECEIPT

Attn: Curtis Smith
 Texaco Inc.
 Post Office Box 3109
 Midland, Texas 79702

.25
 .85

.90
 2.00

August 16, 1958

● **SENDER:** Complete items 1 and 2 when additional services are desired, and complete items 3 and 4.

Put your address in the "RETURN TO" space on the reverse side. Failure to do this will prevent this card from being returned to you. The return receipt fee will provide you the name of the person delivered to and the date of delivery. For additional fees the following services are available. Consult postmaster for fees and check box(es) for additional service(s) requested.

1. ☒ Show to whom delivered, date, and addressee's address. 2. ☐ Restricted Delivery.

3. Article Addressed to:

Bechtel Investments, Inc.
Post Office Box 4253
Houston, Texas 77210-4253

Attn: Ms Karen Franklin

5. Signature - Addressee

X

6. Signature - Agent

X

7. Date of Delivery

AUG 24 1988

4. Article Number

P 784 192 770

Type of Service:

☒ Registered
☒ Certified
☐ Insured
☐ COD
☐ Express Mail

Always obtain signature of addressee or agent and **DATE DELIVERED**.

8. Addressee's Address (ONLY if requested and fee paid)

PS Form 3811, Feb. 1986

DOMESTIC RETURN RECEIPT

Attn: Karen Franklin
Bechtel Investments, Inc.
Post Office Box 4253
Houston, Texas 77210

August 16, 1988