

COUNTY Eddy

POOL Filaree Dome-Delaware Pool

TOWNSHIP 22S

RANGE 26E

NMPM

6	5	4	3	2	1
7	8	9	10	11	12
18	17	16	15	14	13
19	20	21	22	23	24
30	29	28	27	26	25
31	32	33	34	35	36

PURPOSE: One completed oil well capable of producing.

Disc. Well: Primary Fuels Inc., PFI Amoco 19 Fed. #2 K-19-22-26

Comp: 4-2-88 thru Delaware perfs 2,332 - 3754

Proposed pool boundary outlined in blue.

Section 19: SW/4

COUNTY Eddy

POOL South Lusk-Delaware Pool

TOWNSHIP 19S

RANGE 31E

NMPM

6	5	4	3	2	1
7	8	9	10	11	12
18	17	16	15	14	13
19	20	21	22	23	24
30	29	28	27	26	25
31	32	33	34	35	36

PURPOSE: One completed oil well capable of producing.

Disc. Well: Siete Oil & Gas Corp., Nugget State #1 A-36-19-31

Comp: 4-9-88 thru Delaware perms 6493 - 6503

Proposed pool boundary outlined in blue.

Section 36: NE/4

COUNTY Chaves

POOL Miller Lake-Abo Gas Pool

TOWNSHIP 7S

RANGE 29E

NMPM

6	5	4	3	2	1
7	8	9	10	11	12
18	17	16	15	14	13
19	20	21	22	23	24
30	29	28	27	26	25
31	32	33	34	35	36

PURPOSE: One completed gas well capable of producing.

Disc. Well: Moroilco, Inc., O'Brien #1 C-25-7-29

Comp: 11-20-86 thru Abo perfs 6488 - 6512

Proposed pool boundary outlined in blue.

Section 25: NW/4

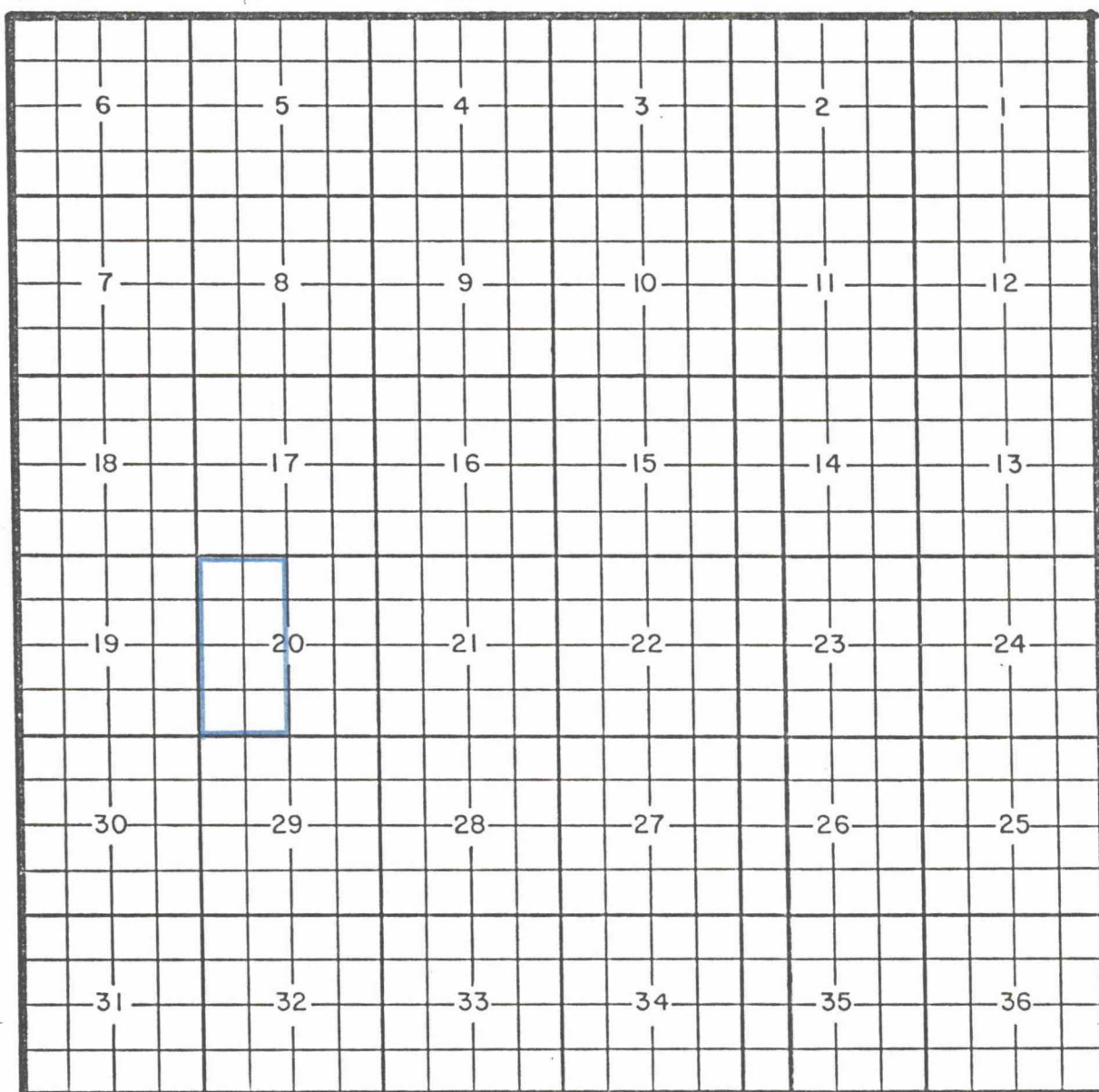
COUNTY Eddy

POOL Pierce Crossing-Wolfcamp Pool

TOWNSHIP 24S

RANGE 29E

NMPM



PURPOSE: One completed oil well capable of producing.

Disc. well: Enron Oil & Gas Co., Queen Lake 20 Fed. #1 E-20-24-29

Comp: 3-1-88 thru Wolfcamp perfs 9884 - 10,034

Proposed pool boundary outlined in blue.

Section 20: W/2

COUNTY Eddy

POOL Wooten Ranch-Atoka Gas Pool

TOWNSHIP 23S

RANGE 24E

NMPM

6	5	4	3	2	1
7	8	9	10	11	12
18	17	16	15	14	13
19	20	21	22	23	24
30	29	28	27	26	25
31	32	33	34	35	36

PURPOSE: One completed gas well capable of producing.

Disc. well: BTA Oil Producers, 8710 JV-P Tank #1 P-33-23-24

Comp: 5-25-88 thru Atoka perfs 8871 - 8893

Proposed pool boundary outlined in blue.

Section 33: S/2

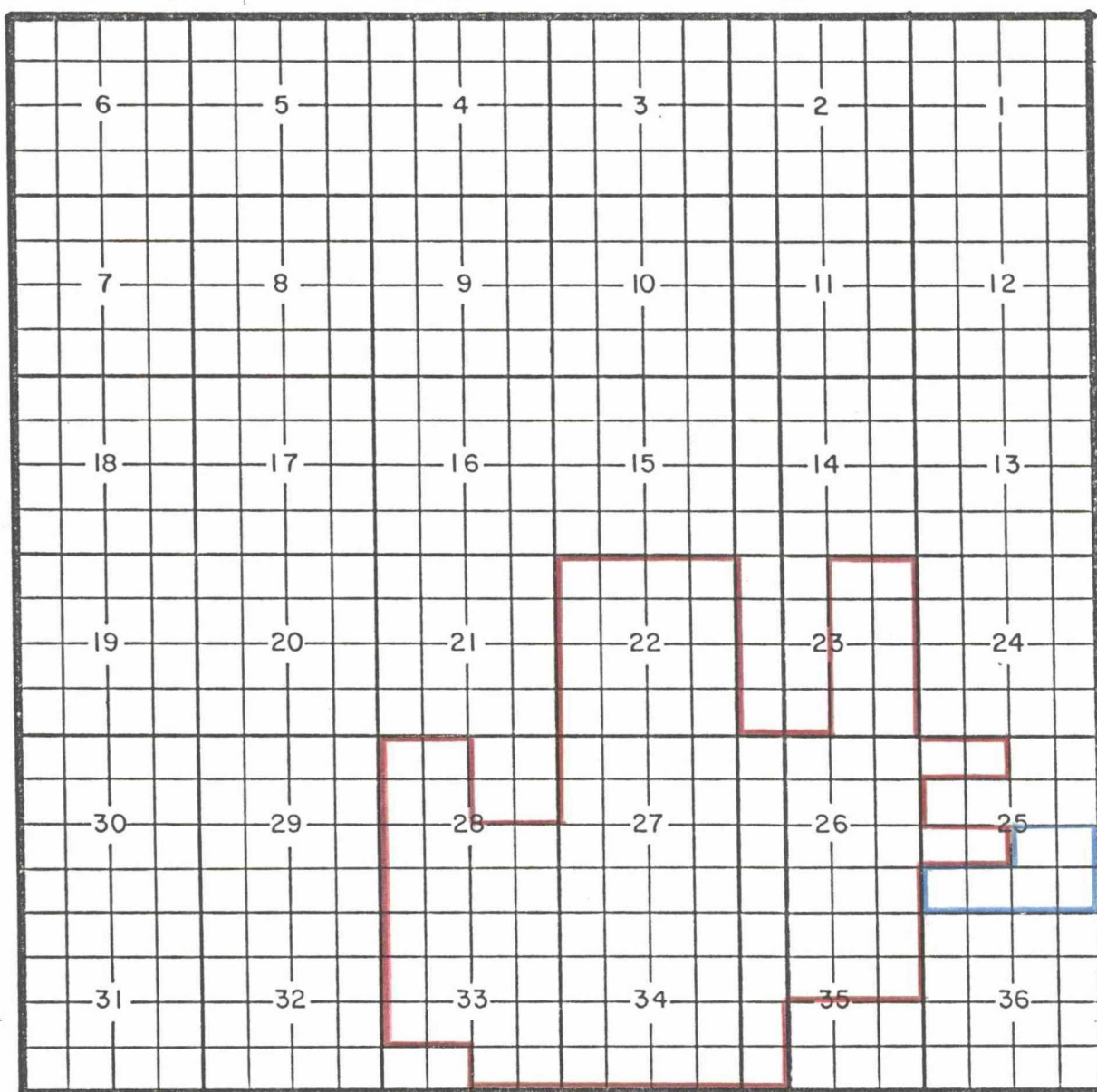
COUNTY Eddy

POOL Atoka-Glorieta/Yeso Pool

TOWNSHIP 18S

RANGE 26E

NMPM



PURPOSE: One completed oil well capable of producing.

Operator	Lease	#-Ut.	S-T-R	COMP.	FMTN.	TOP
H & S Oil Co.	Scripps	8-0	25-18-26	4/23/88	Yeso	2988

Pool boundary outlined in red.

Proposed extension outlined in blue.

Section 25: SE/4, S/2 SW/4

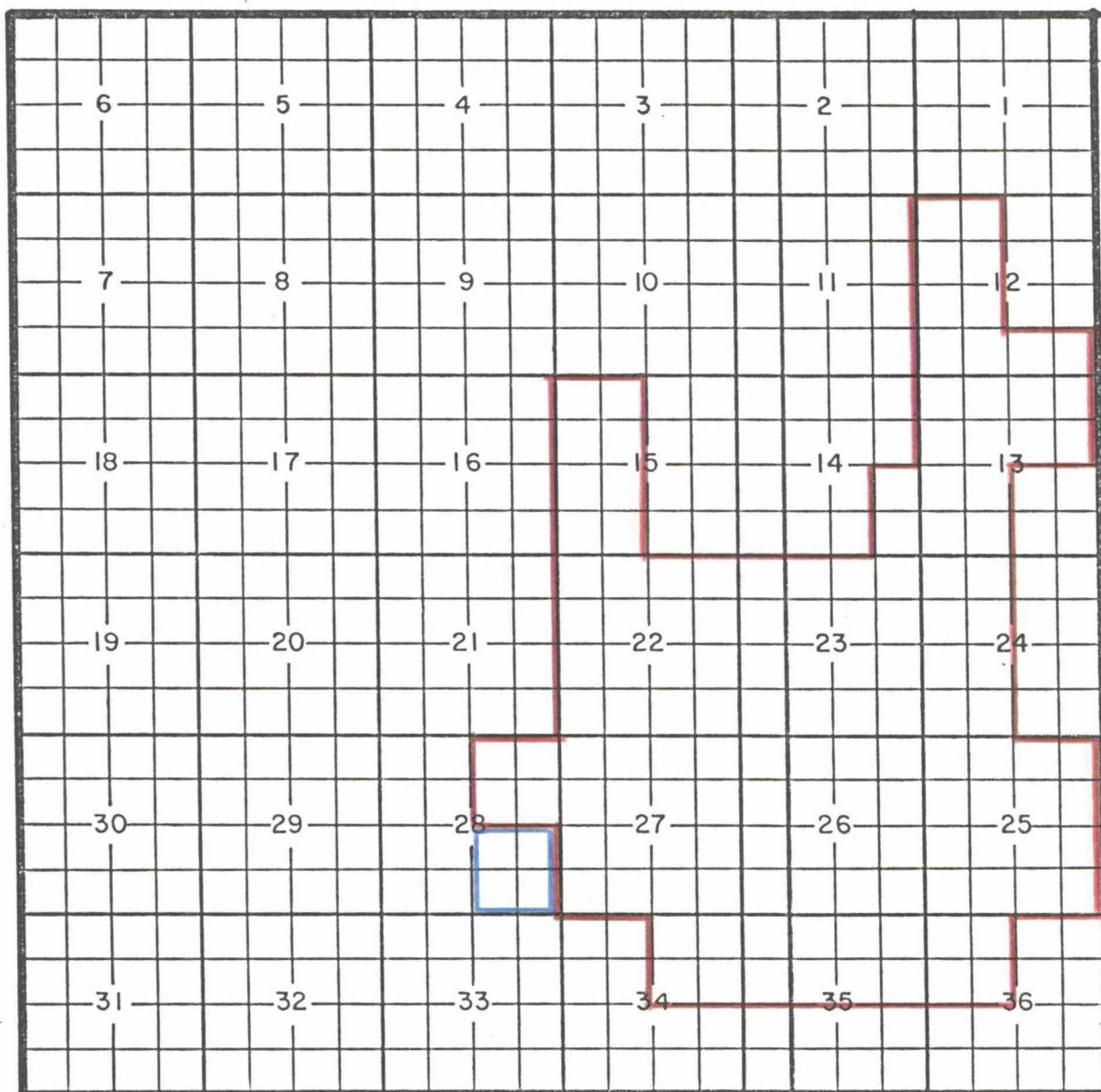
COUNTY Eddy

POOL Brushy Draw-Delaware Pool

TOWNSHIP 26S

RANGE 29E

NMPM



PURPOSE: One completed oil well capable of producing.

Operator	Lease	# & Ut.	S-T-R	COMP.	Fmtn.	Top
Mallon Oil Co.	Amoco Fed.	14-0	28-26-29	3/25/88	Delaware	4871

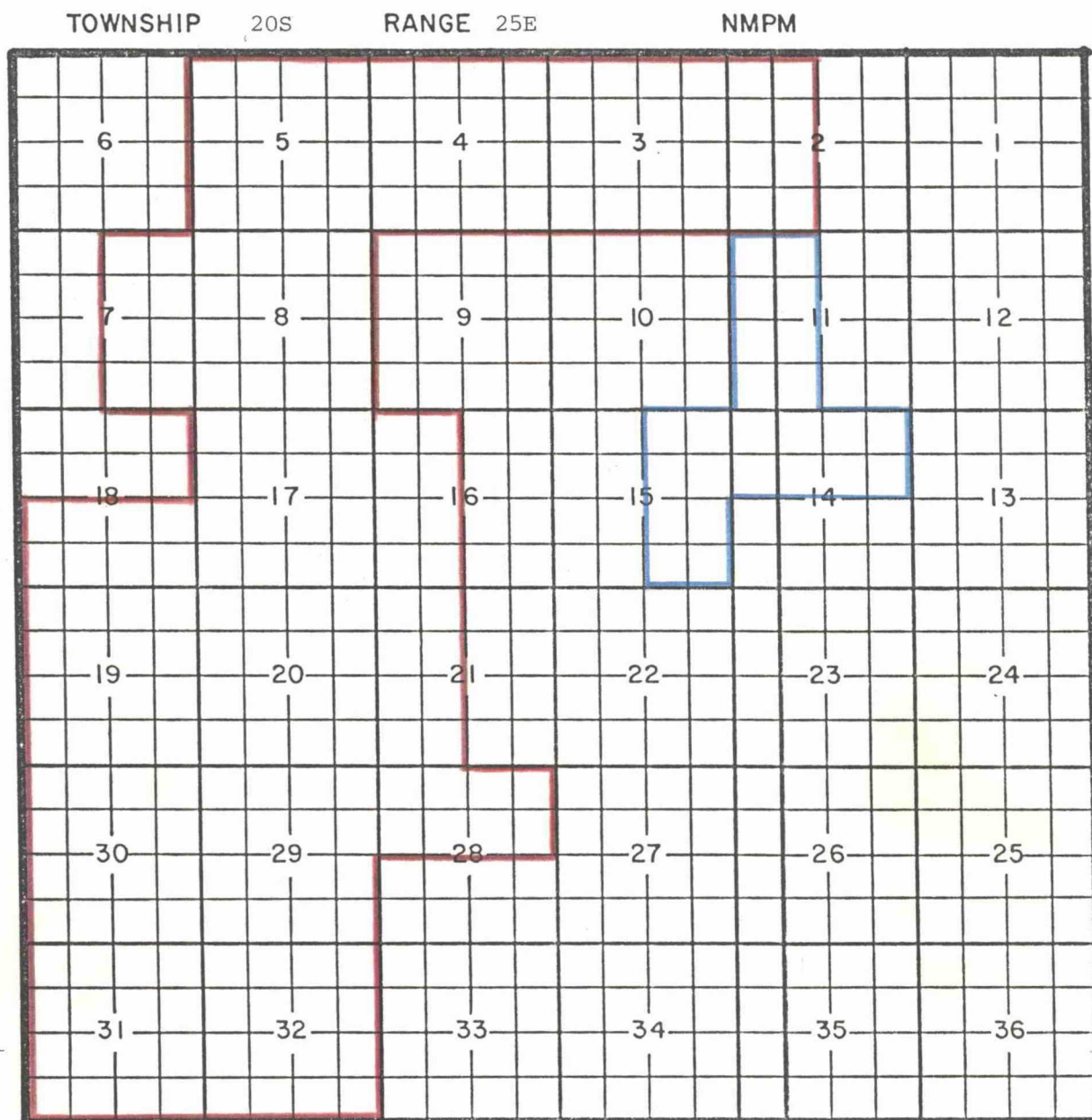
Pool boundary outlined in red.

Proposed extension outlined in blue.

Section 28: SE/4

COUNTY Eddy

POOL Cemetary-Morrow Gas Pool



PURPOSE: One completed gas well capable of producing.

Operator	Lease	#-Ut.	S-T-R	Comp.	Fmtn.	Top
Nearburg Prod. Co.	Anderson 11E	1-E	11-20-25	5/6/88	Morrow	9421
Nearburg Prod. Co.	Anderson 15	1-H	15-20-25	3/21/88	Morrow	9565
Nearburg Prod. Co.	Genecco Com 14D	1-D	14-20-25	6/23/88	Morrow	9584

Pool boundary outlined in red.

Proposed extension outlined in blue.

Section 11: W/2

Section 14: N/2

Section 15: E/2

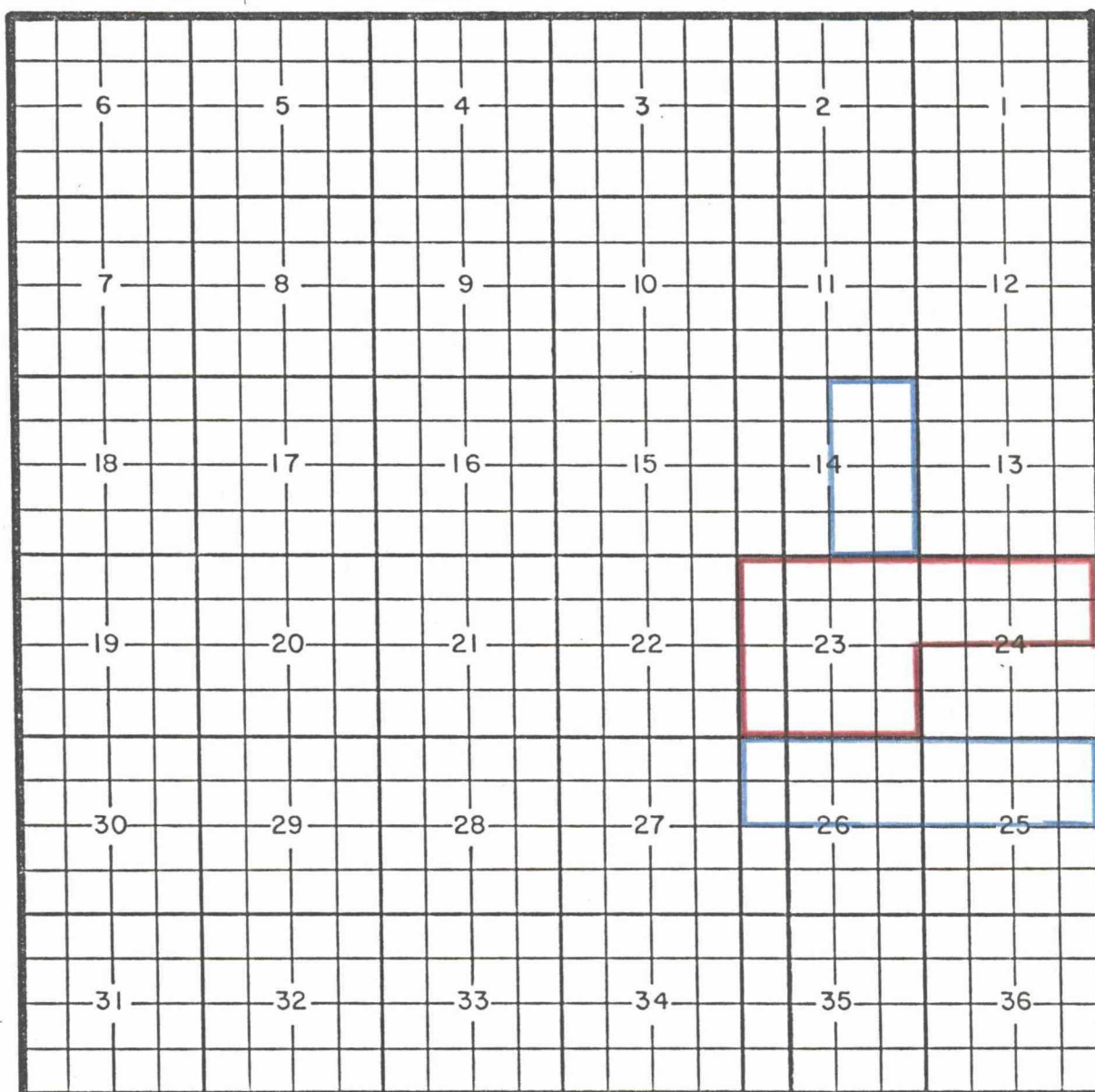
COUNTY Chaves

POOL Foor Ranch-Wolfcamp Gas Pool

TOWNSHIP 9S

RANGE 26E

NMPM



Purpose: One completed gas well capable of producing.

Operator	Lease	#-Ut.	S-T-R	Comp.	Fmtn.	Top
Yates Pet. Corp.	Witz VN State	2-A	26-9-26	4/30/88	Wolfcamp	5265
Yates Pet. Corp.	Ibis XN St. Com	2-C	25-9-26	4/21/88	Wolfcamp	5155
Elk Oil Co.	Aikman St. Com	2-H	14-9-26	4/05/88	Wolfcamp	5283

Pool boundary outlined in red.

Proposed extension outlined in blue.

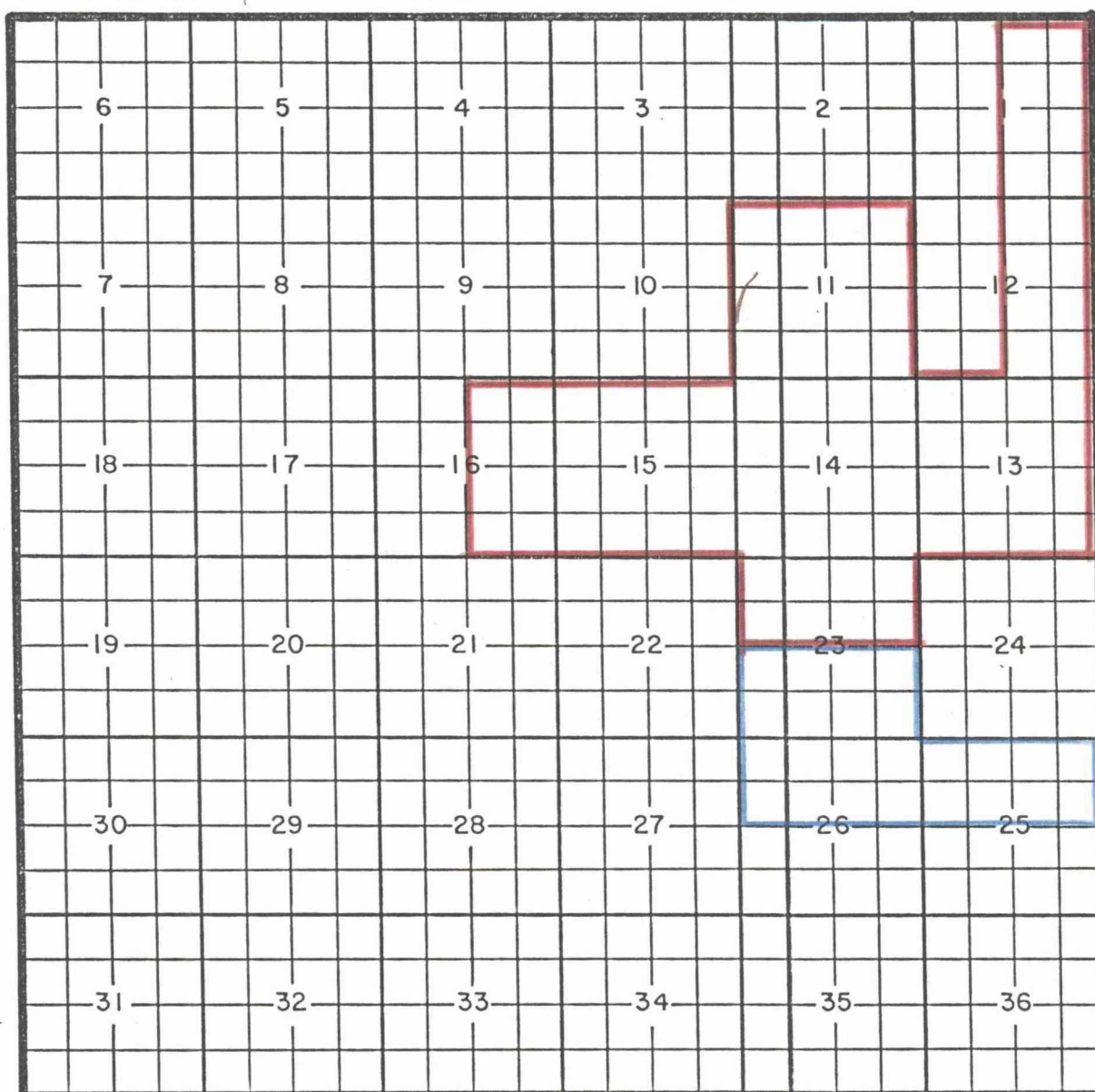
Section 26: N/2

Section 25: N/2

Section 14: E/2

COUNTY Chaves POOL Foor Ranch Pre-Permian Gas Pool

TOWNSHIP 9S RANGE 26E NMPM



Purpose: One completed gas well capable of producing.

Operator	Lease	#-Ut.	S-T-R	Comp.	Fmtn.	Top
Yates Pet. Corp.	Witz VN State	2-A	26-9-26	4-30-88	Penn	6012
Yates Pet. Corp.	Ibis XN St. Com	2-C	25-9-26	4-12-88	Penn	5844

Pool boundary outlined in red

Proposed extension outlined in blue.

Section 26: N/2

Section 23: S/2

Section 25: N/2

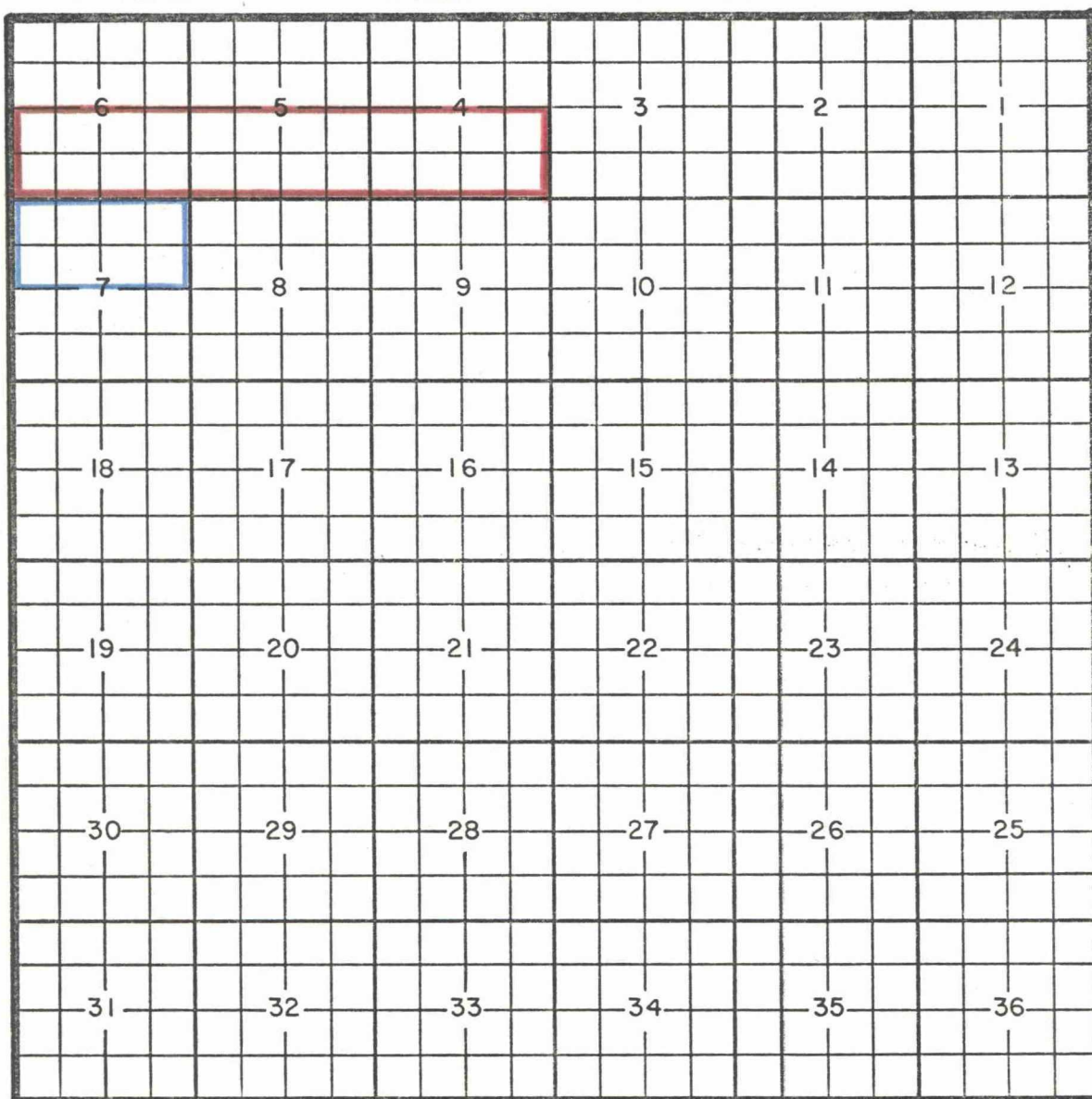
COUNTY Eddy

POOL West Four Mile Draw-Morrow Gas Pool

TOWNSHIP 19S

RANGE 26E

NMPM



Purpose: One completed gas well capable of producing.

Operator	Lease	#-Ut.	S-T-R	Comp.	Fmtn.	Top
Nearburg Prod. Co.	Glass 7E	1-E	7-19-26	4/9/88	Morrow	9116

Pool boundary outlined in red.

Proposed extension outlined in blue.

Section 7: N/2

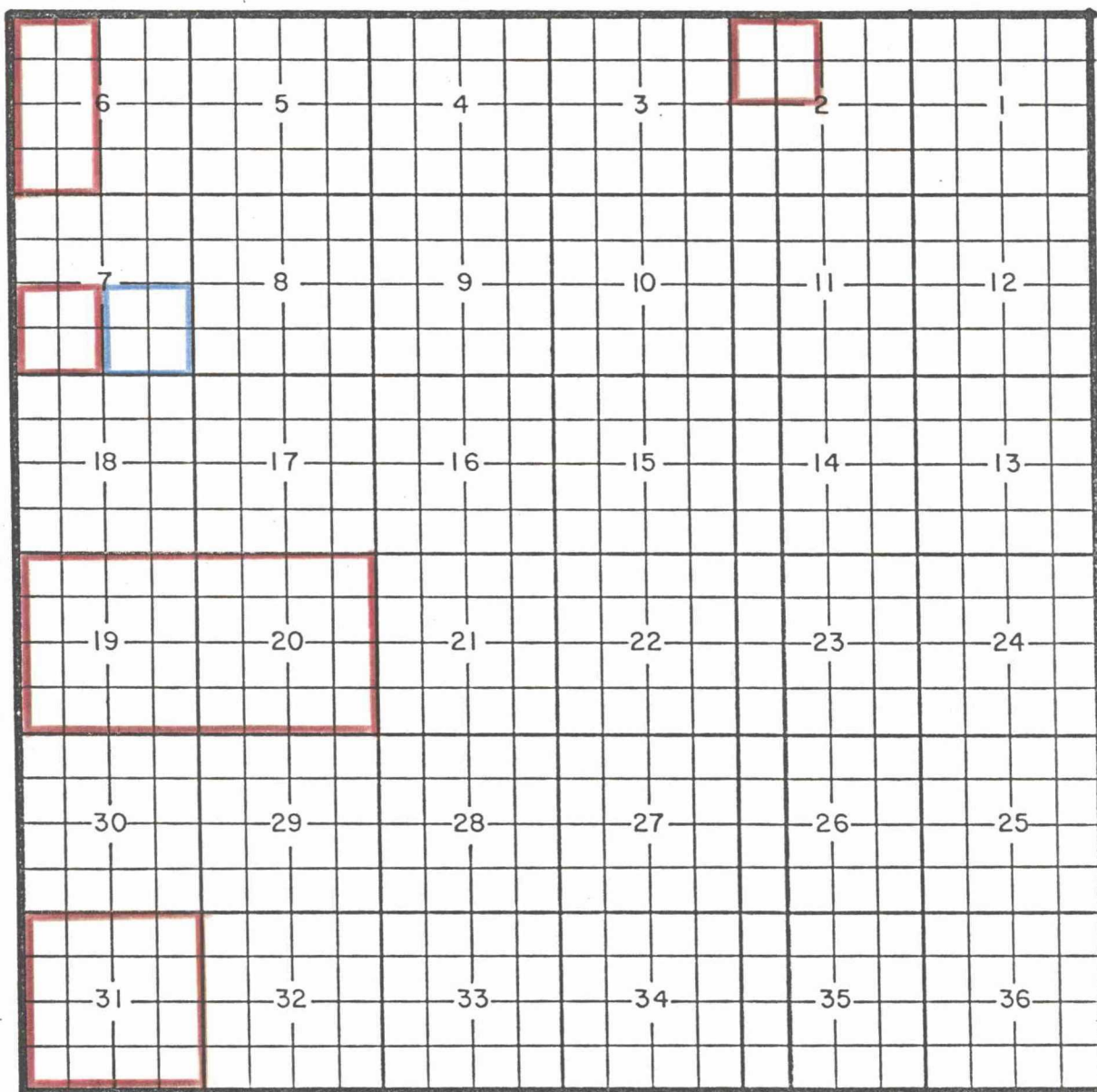
COUNTY Chaves

POOL South Pecos Slope-Abo Gas Pool

TOWNSHIP 10S

RANGE 26E

NMPM



Purpose: One completed gas well capable of producing.

Operator	Lease	#-Ut.	S-T-R	Comp.	Fmtn.	Top
McClellan Oil Corp.	Penjack Fed.	7-I	7-10-26	5/12/88	Abo	4604

Pool boundary outlined in red.

Proposed extension outlined in blue.

Section 7: SE/4

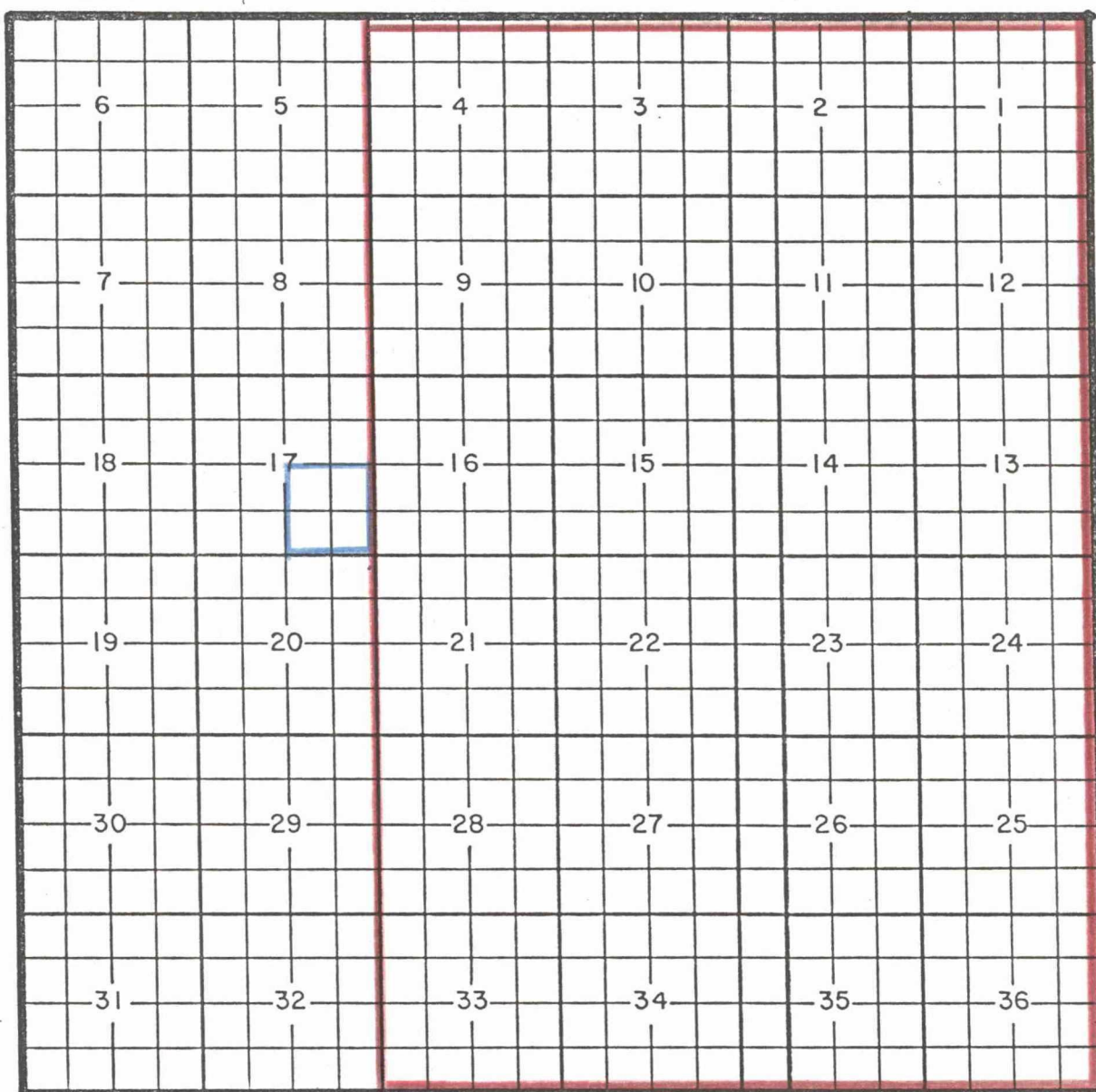
COUNTY Chaves

POOL West Pecos Slope-Abo Gas Pool

TOWNSHIP 6S

RANGE 22E

NMPM



Purpose: One completed gas well capable of producing.

Operator	Lease	#-Ut.	S-T-R	Comp.	Fmtn.	Top
McKay Oil Corp.	Lucky Com	1-J	17-6-22	4/26/88	Abo	2731

Pool boundary outlined in red.

Proposed extension outlined in blue.

Section 17: SE/4

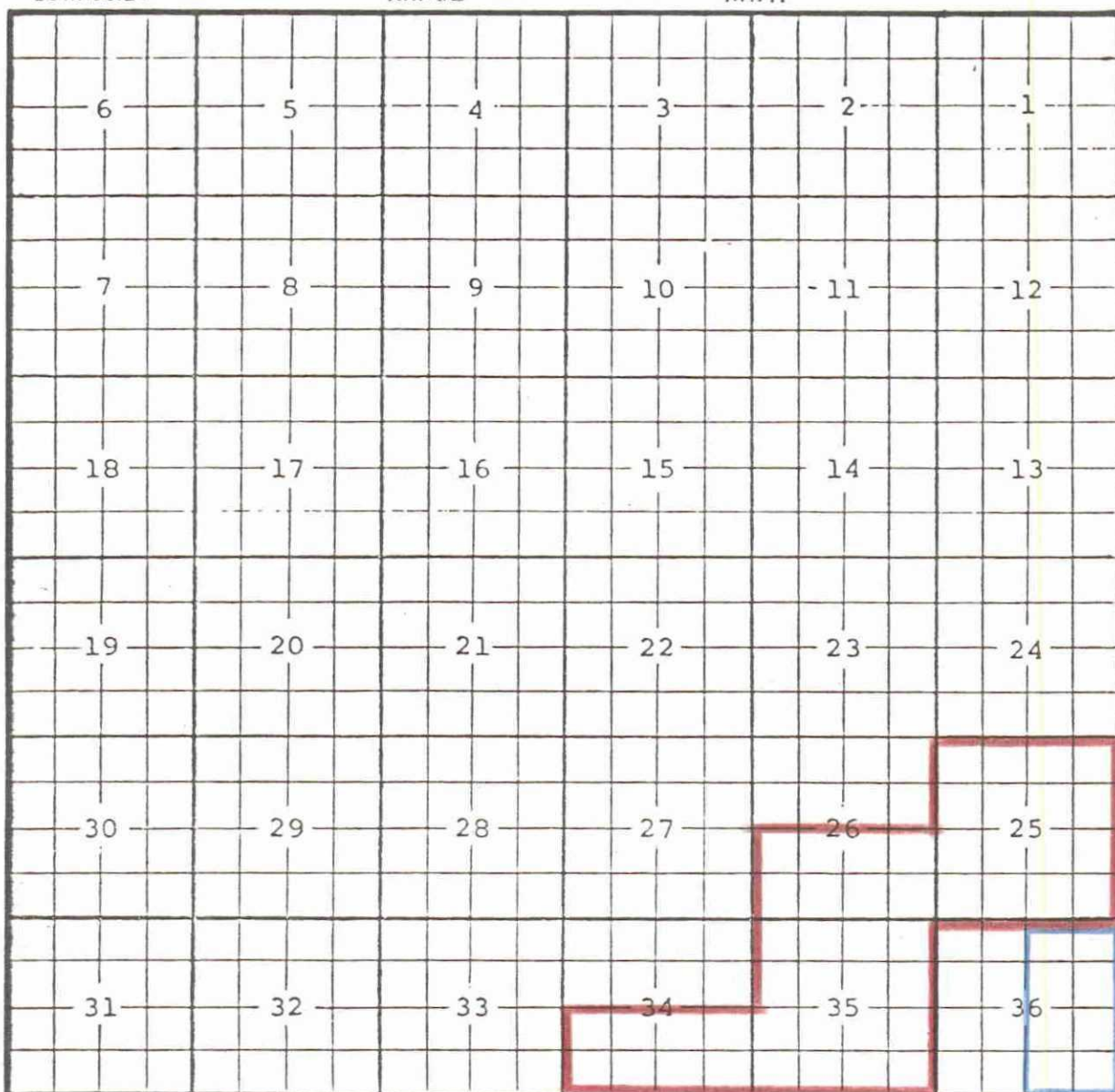
COUNTY Eddy

POOL Salt Draw-Atoka Gas Pool

TOWNSHIP 24S

RANGE 28E

NMPM



Purpose: One completed gas well capable of producing.

Operator	Lease	#-Ut.	S-T-R	Comp.	Fmtn.	Top
Enron Oil & Gas Co.	Queen Lake 36 St. Com	1-I	36-24-28	5/5/88	Atoka	11,930

Pool boundary outlined in red.

Proposed extension outlined in blue.

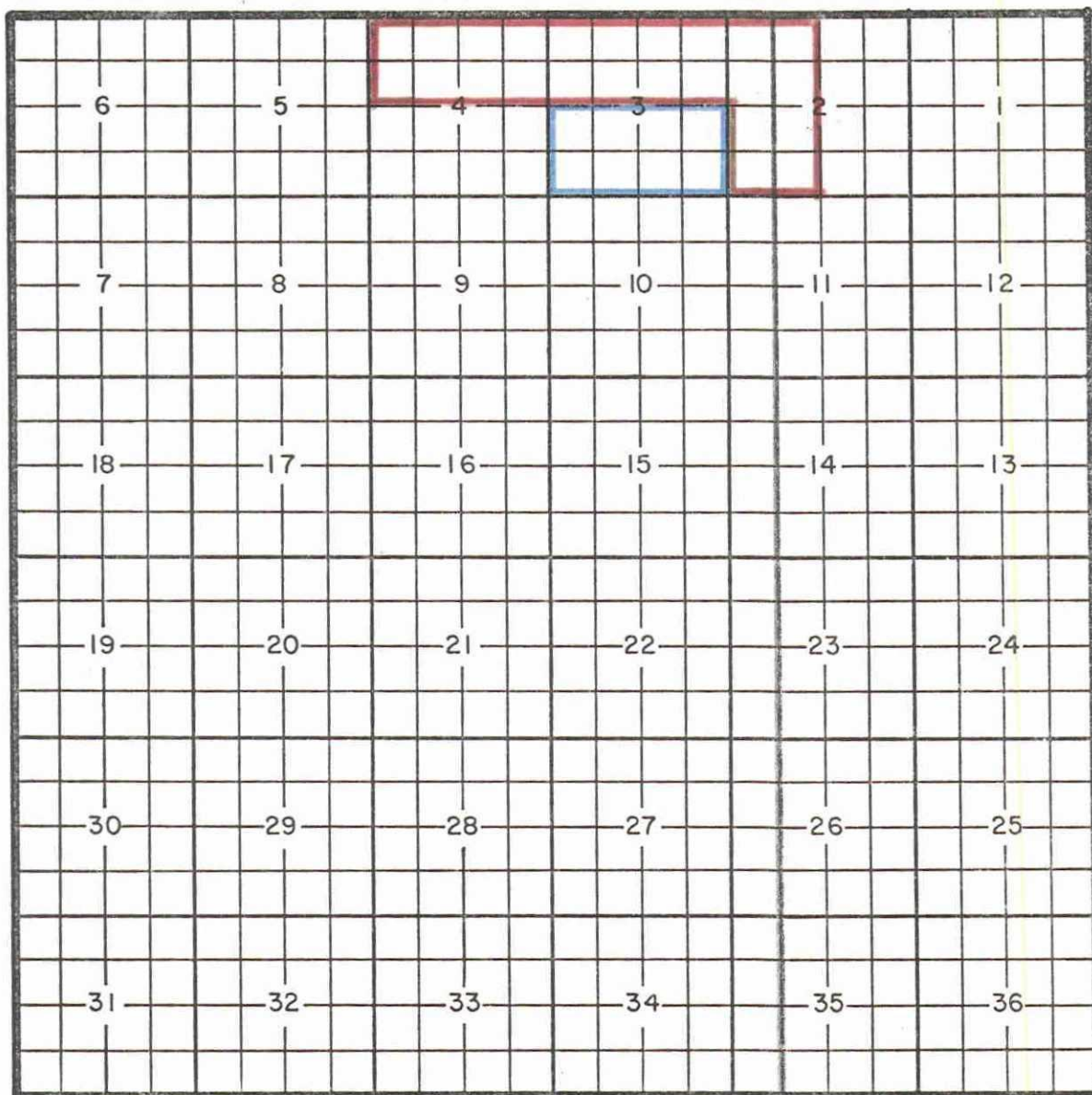
Section 36: E/2

COUNTY Eddy POOL South Sand Dunes-Lower Penn Gas Pool

TOWNSHIP 24S

RANGE 31E

NMPM



Purpose: One completed gas well capable of producing.

Operator	Lease	#-Ut.	S-T-R	Comp.	Fmtn.	Top
Santa Fe Energy Corp.	Sterling Silver 3 Fed.	1-E	3-24-31	3/9/88	Morrow	14,719

Pool boundary outlined in red.

Proposed extension outlined in blue.

Section 3: S/2

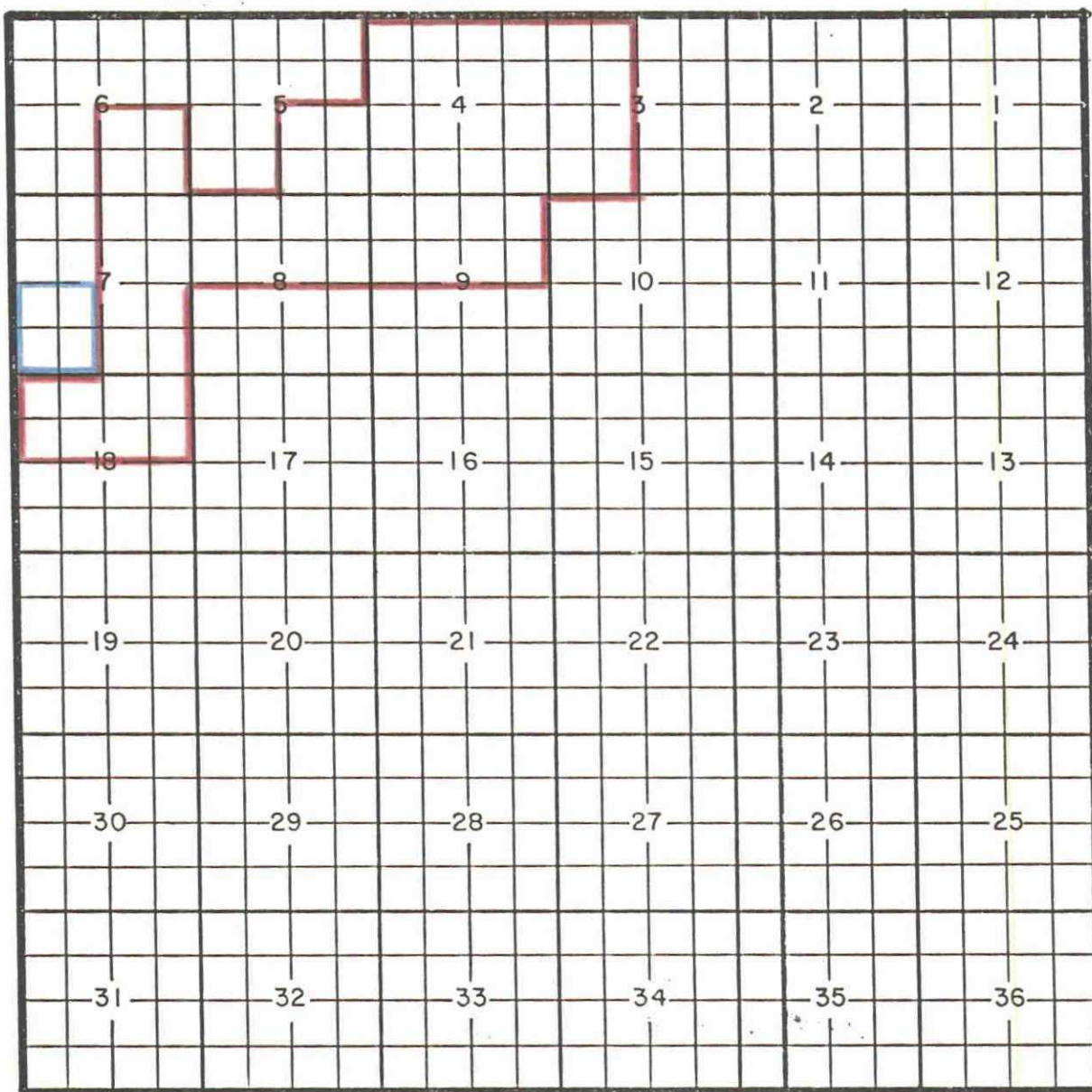
COUNTY Eddy

POOL North Shugart-Bone Spring Pool

TOWNSHIP 18S

RANGE 31E

NMPM



PURPOSE: One completed oil well capable of producing.

OPERATOR	LEASE	#-UT.	S-T-R	COMP.	FORMATION	TOP
Manzano Oil Corp.	PBIC Fed.	1-L	7-18-31	5/26/88	Bone Spring	8178

Pool boundary outlined in red.

Proposed extension outlined in blue.

Section 7: SW/4

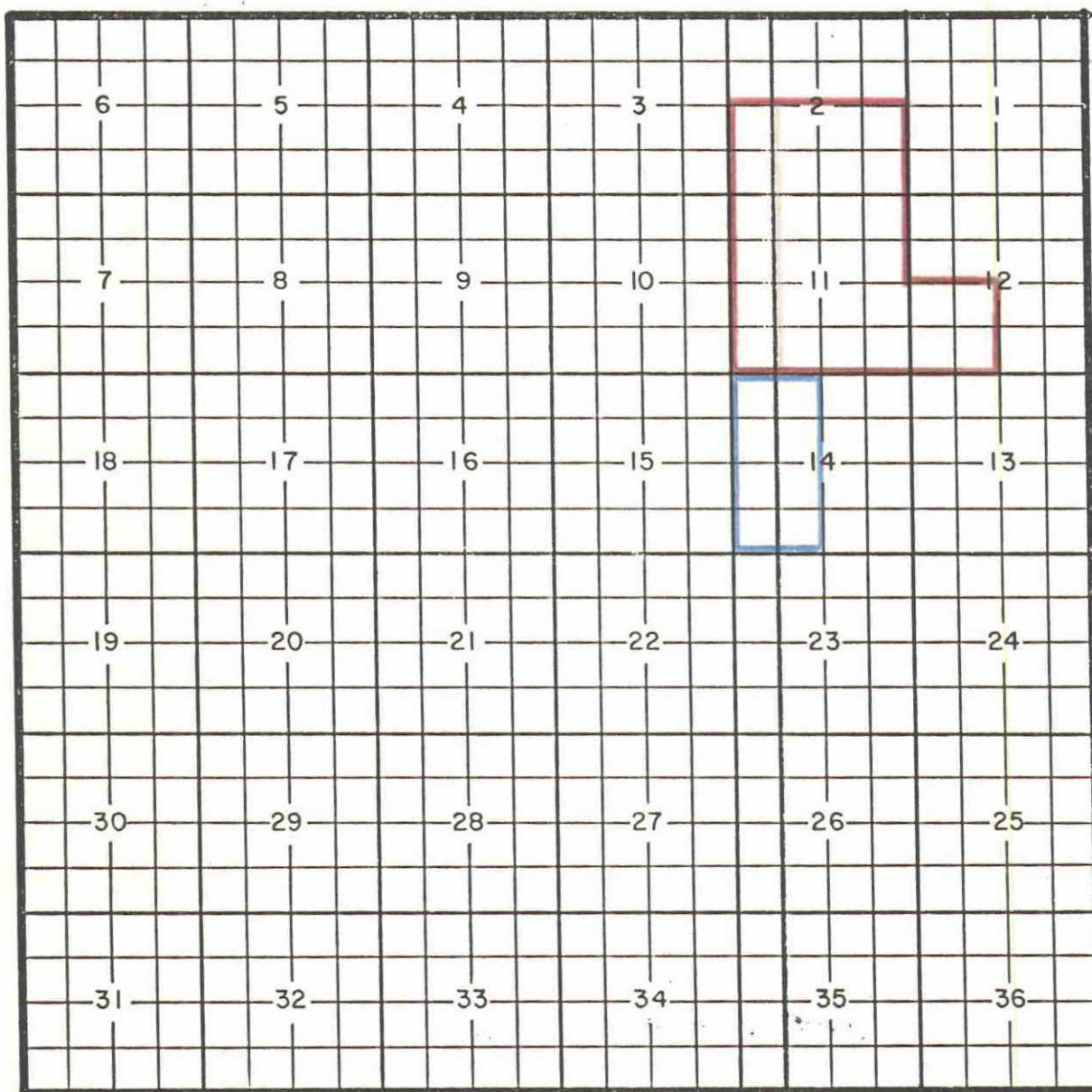
COUNTY Eddy

POOL Tamano-Bone Spring Pool

TOWNSHIP 18S

RANGE 31E

NMPM



PURPOSE: One completed oil well capable of producing.

OPERATOR	LEASE	#-UT.	S-T-R	COMP.	FORMATION	TOP
Arco Oil & Gas	Swearingen	1-N	14-18-31	6/3/88	Bone Spring	9241
Deep 14 Fed.						

Pool boundary outlined in red.

Proposed extension outlined in blue.

Section 14: W/2

COUNTY Eddy

POOL Turkey Track-SR-Q-G-SA Pool

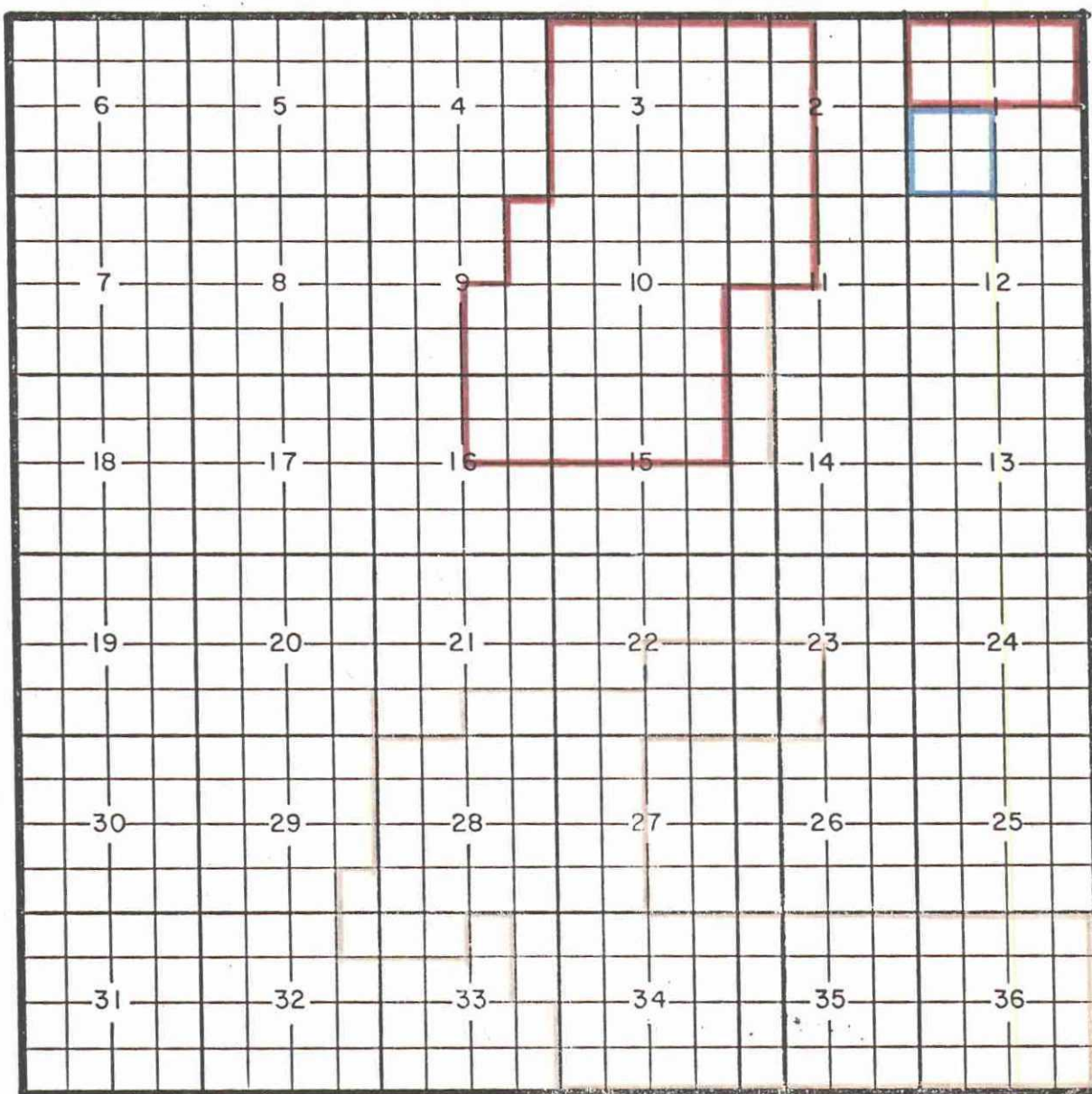
TOWNSHIP

19S

RANGE

29E

NMPM



PURPOSE: One completed oil well capable of producing.

OPERATOR	LEASE	#-UT.	S-T-R	COMP.	FORMATION	TOP
Fred Pool Drlg Inc.	PJ A State	11-M	1-19-29	5/1/88	Queen	2326

Pool boundary outlined in red.

Proposed extension outlined in blue.

Section 1: SW/4

COUNTY

Chaves

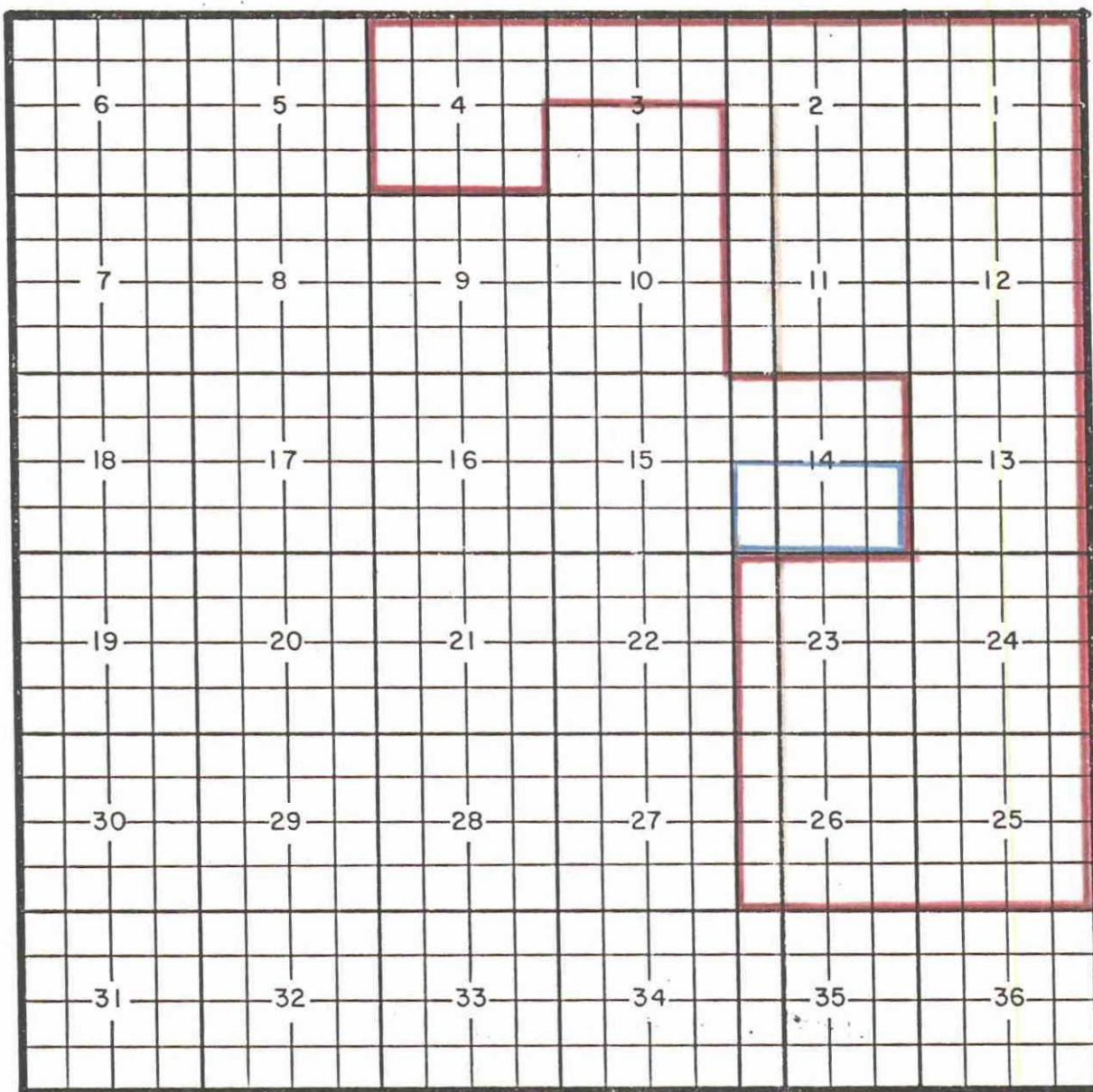
POOL

Buffalo Valley-Penn Gas Pool

TOWNSHIP 15S

RANGE 27E

NMPM



PURPOSE: One completed gas well capable of producing.

OPERATOR	LEASE	#-UT.	S-T-R	COMP.	FORMATION	TOP
Read & Stevens Inc.	Langley Fed	3-0	14-15-27	9/5/85	Morrow	8522
Com						

Pool boundary outlined in red.

Proposed extension outlined in blue.

Section 14: S/2

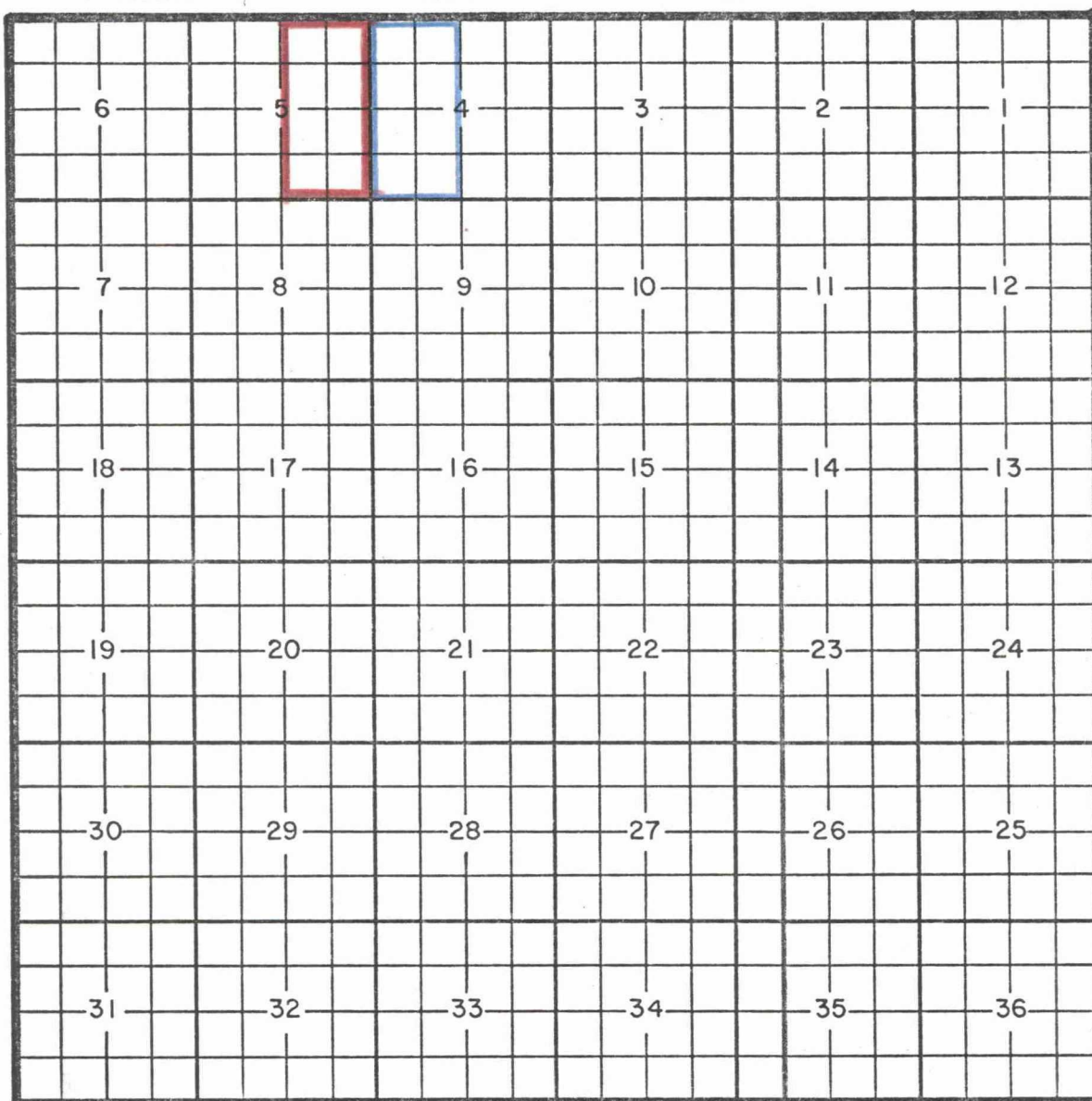
COUNTY Eddy

POOL Rustler Bluff-Atoka Gas Pool

TOWNSHIP 25S

RANGE 29E

NMPM



Purpose: One completed gas well capable of producing.

Operator	Lease	#-Ut.	S-T-R	Comp.	Fmtn.	Top
CNG Prod. Co.	Bar 4 Fed.	1-L	4-25-29	4/23/88	Atoka	12,421

Pool boundary outlined in red.

Proposed extension outlined in blue.

Section 4: W/2