


R 31 E

36

31



SHELL James Rch-St



BASS U.S.



1

6

5

4

3



James Rch-Fed

14



SFEC 8

10



SPACING UNIT

T
23
S

18

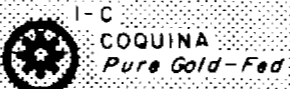
W.I. OWNERS NW/4
BASS ENTERPRISES, INC.

PROPOSED LOCATION

SFEC 17

W.I. OWNERS NE/4
POGO PRODUCING CO.
PRIMARY FUEL INC.
HEATHERY RESOURCES, INC.
TERRA RESOURCES, INC.
TOTAL MINATOME CORP.
P.W. PRODUCTION, INC.
CNG PRODUCING CO.
SANTA FE ENERGY OPERATING PARTNERS, LP. 37.5%

15

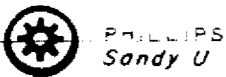


19

20

21

22



POGO Pure Gold-Fed



KAISER-FRANCIS Pure Gold-Fed



TD 4362

30

29

28


27



EL PASO Mobil-Fed

BEFORE EXAMINER SIGNATURE
OIL CONSERVATION DIVISION
Santa Fe EXHIBIT NO. 1
TD 4386 9528
CASE NO.

SFEOP,LP INTEREST ACREAGE

 **SANTA FE ENERGY OPERATING PARTNERS, LP.**
PERMIAN BASIN DISTRICT
MIDLAND, TEXAS

CARLSBAD AREA
PURE GOLD PROSPECT
EDDY COUNTY, NEW MEXICO

LAND PLAT

GEOL. Curt Anderson
 SCALE 1":2000' C.I. DATE 11-14-88
FILE 3-1A-8