

RIW

LANDS BY CLASSIFICATION
CAÑADA OJITOS UNIT

FEDERAL ACREAGE	63,477.775	91.25%
STATE ACREAGE	559.390	80%
PATENTED ACREAGE	5,530.070	7.95%
TOTAL ACREAGE	69,567.235	100.00%

T 26 N

RIE

T 26 N

T 25 N




T 25 N

T 24 N

T 24 N

BOUNDARY OF 12th REVISION OF
NIOBARA-GREENHORN PARTICIPATING
AREA

LEGEND

-  Federal Land
-  State Land
-  Patented Land

RIW

RIE