




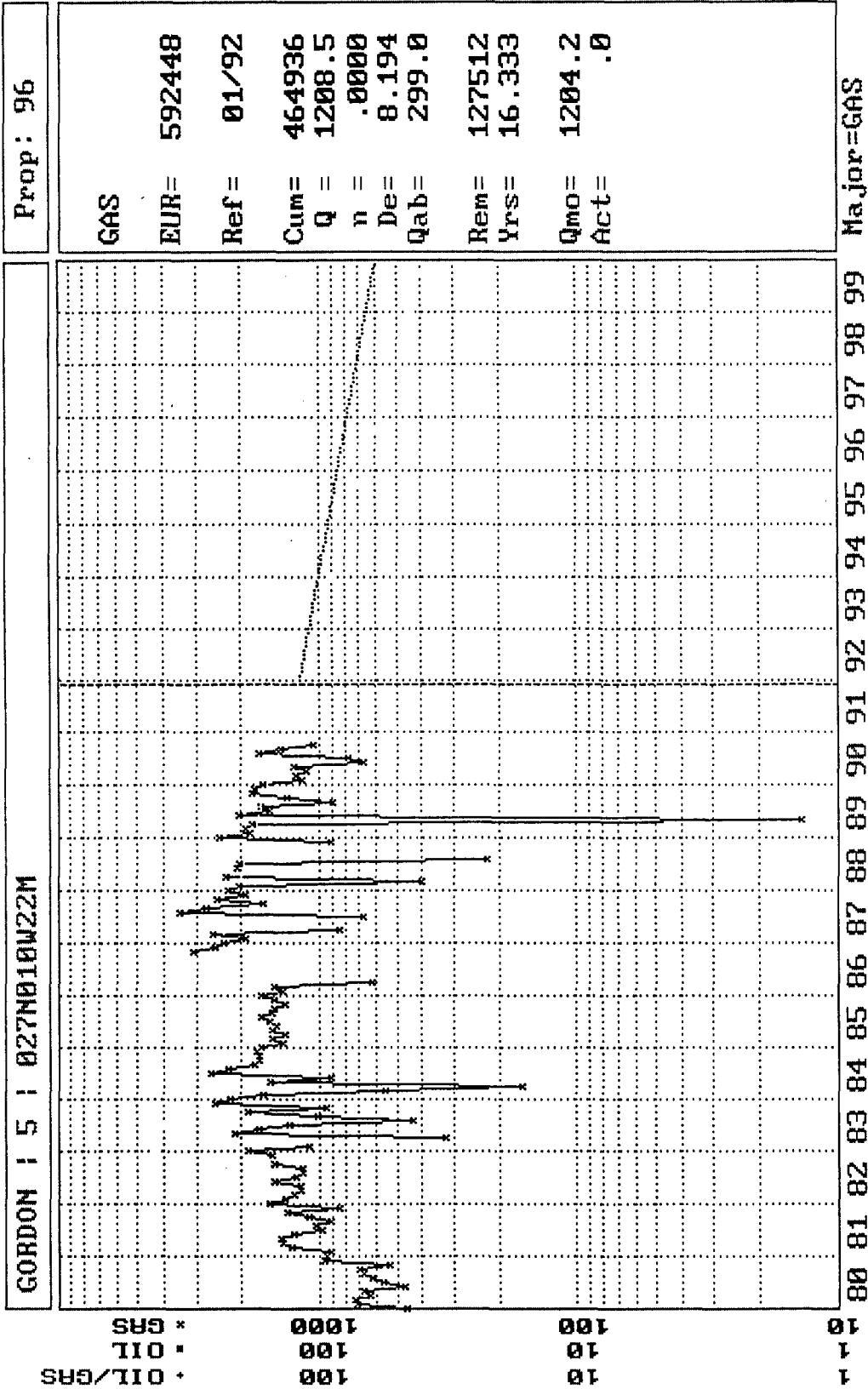


-  PROPOSED WELLS
-  COMPLETED, TIED-IN
-  COMPLETED, NOT TIED-IN
-  REFERENCED PICTURED CLIFFS WELL
- 

<b>MERIDIAN OIL</b>					
AREA T-27-N R-10-W					
LOCATION GORDON #5					
TYPE OF MAP 36 SECTION PLAT					
CONTOURED				C.I.	
BY	SBD	DATE	REVISED BY	DATE	REFERENCE
NOTES WELLNAME DAILY AVERAGE RATE (MCFD)					

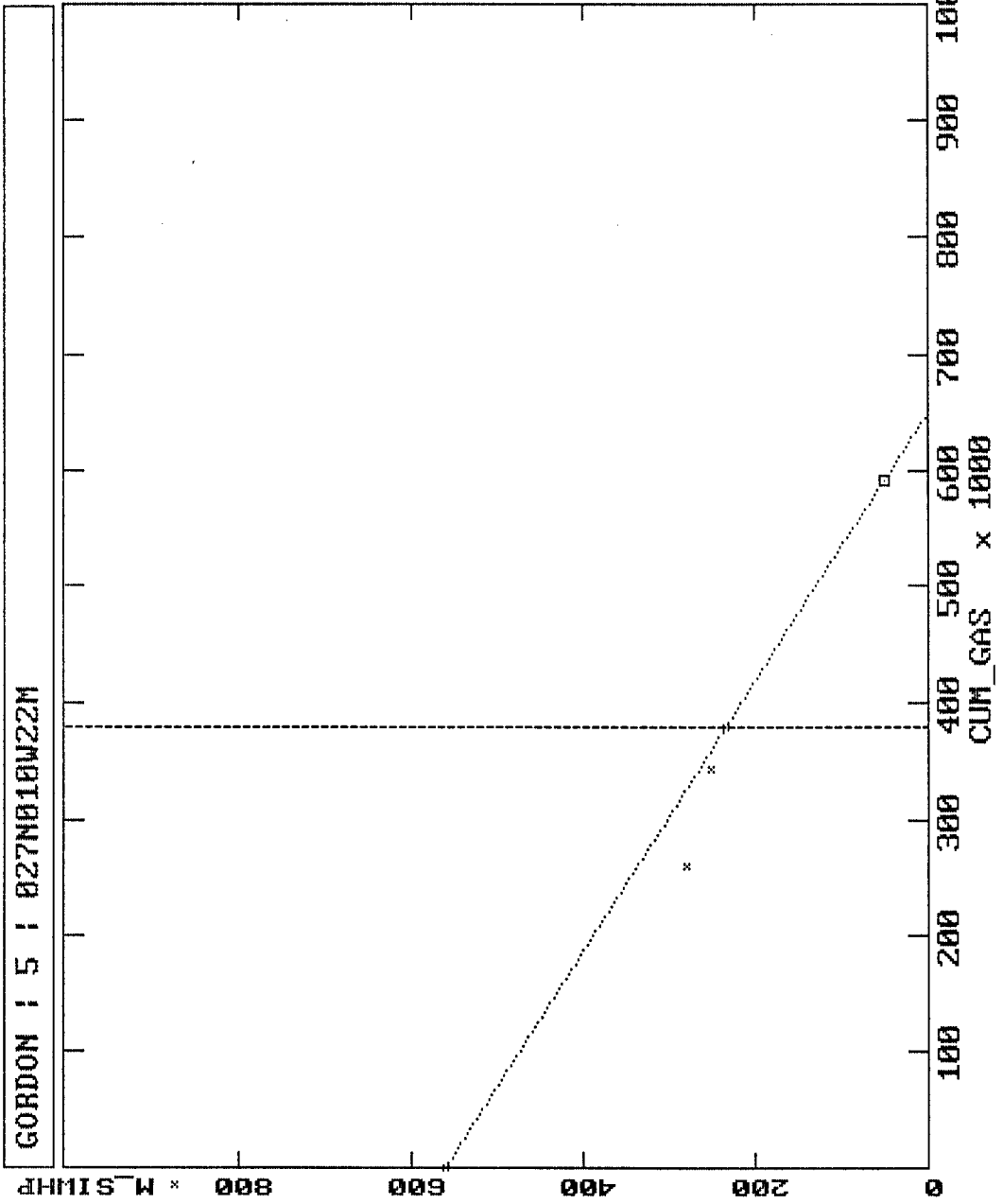
*production curve north / time*



100 OIL/GRS  
 100 OIL  
 \* GAS  
 1000  
 100  
 10000  
 80 81 82 83 84 85 86 87 88 89 90 91 92 93 94 95 96 97 98 99

Prop: 96

Ref=09/30/91  
GIP= 650.467  
EUR= 592.448  
PZa= 50.0



March 1955

June 1955