

KELLAHIN, KELLAHIN AND AUBREY

ATTORNEYS AT LAW

EL PATIO BUILDING

117 NORTH GUADALUPE

POST OFFICE BOX 2265

SANTA FE, NEW MEXICO 87504-2265

TELEPHONE (505) 982-4285
TELEFAX (505) 982-2047

W. THOMAS KELLAHIN
KAREN AUBREY

JASON KELLAHIN
OF COUNSEL

January 7, 1992

Mr. William J. LeMay
Oil Conservation Division
State Land Office
310 Old Santa Fe Trail
Room 206
Santa Fe, New Mexico 87501

HAND DELIVERED

RECEIVED

JAN 7 1992

OIL CONSERVATION DIVISION

10440


RE: Application of Oxy USA, Inc. for
Extension of the Vertical Limits
for a Portion of the Langlie-
Mattix Pool and the Concomitant
Contraction of a Portion of the
Jalmat Pool, Lea County, New Mexico

Dear Mr. LeMay:

On behalf of Oxy USA, Inc., please find enclosed
our Application in the above-referenced matter which we
request be set for hearing on the next available
Examiner's docket now scheduled for February 6, 1992.

By copy of this letter, including the Application,
to all parties, we are notifying them by certified
mail, return receipt requested, that they have the
right to appear at the hearing, to make a statement to
the Division, to present evidence and cross-examine
witnesses either in support of or in opposition to the
Application.

Very truly yours,



W. Thomas Kellahin

WTK/jcl
ltrt1230.009
Enclosure

xc: Richard Foppiano - Oxy USA, Inc.
By Certified Mail-Return Receipt
All Parties on Exhibit "A" of Application

STATE OF NEW MEXICO
ENERGY, MINERALS AND NATURAL RESOURCES DEPARTMENT
OIL CONSERVATION DIVISION

NO. 10440

APPLICATION OF OXY USA INC.
FOR EXTENSION OF THE VERTICAL
LIMITS FOR A PORTION OF THE
LANGLIE-MATTIX POOL AND THE
CONCOMITANT CONTRACTION
OF A PORTION OF THE JALMAT POOL,
LEA COUNTY, NEW MEXICO.

RECEIVED

JAN

OIL CONSERVATION DIVISION

A P P L I C A T I O N

Comes now OXY USA Inc. by and through its attorneys, Kellahin, Kellahin and Aubrey, and applies to the New Mexico Oil Conservation Division for approval of the contraction of the vertical limits of the Jalmat Pool and the concomitant upward extension of the vertical limits of the Langlie-Mattix Pool to a depth of 3400 feet, subsurface, underlying the SW/4SE/4 of Section 19, Township 24 South, Range 37 East, Lea County, New Mexico.

In support thereof applicant states:

(1) The vertical limits of the Jalmat Pool as defined by Order R-520, dated August 12, 1954, include the Tansill and Yates formation and all but the lowermost 100 feet of the Seven Rivers formation.

(2) The vertical limits of the Langlie-Mattix Pool, as defined by said Order R-520, include the lowermost 100 feet of the Seven Rivers formation and all of the Queen formation.

(3) There has been some disparity among some geologists as to the actual base of the Seven Rivers formation and the corresponding top of the Queen formation and hence as to the location of the 100-foot marker separating the Jalmat and Langlie-Mattix Pools.

(4) As a result of this disparity, certain other wells in the general area which are classified as Langlie-Mattix wells had perforations extending across the aforesaid 100-foot marker in the Seven Rivers formation and into the Jalmat Pool. (For example, see Order R-6659 affecting the NE/4SW/4 of the subject section.)

(5) Such crossing over from one pool into the other in such wells appears to be an unintentional error and the vertical limits of said pools were altered to permit said wells to continue to produce in a common wellbore.

(6) Applicant's Thomas "A" #4 well located in Unit O, SW/4SE/4 of Section 19, T24S, R37E, Lea County New

Mexico is offset by several of such wells for which the vertical limits of said pools have been altered.

(7) The subject Thomas "A" #4 well is currently perforated from 3401 feet to 3624 feet.

(8) Applicant seeks the contraction of the Jalmat Pool so that its bottom limit is 3400 feet and the corresponding top of the Langlie-Mattix Pool is 3400 feet in the 40-acre spacing and proration unit consisting of the SW/4SE/4 of said Section 19 as dedicated to applicant's Thomas "A" #4 well.

(9) The proposed amendment will be consistent with the pool limits used for the offsetting wells.

(9) The proposed amendment of the vertical limits of said pools underlying the NW/4SE/4 of the said Section 19 will permit the applicant to produce its just and equitable share of the hydrocarbons therefrom, will promote the prevention of waste and will not violate correlative rights.


(10) In accordance with New Mexico Oil Conservation Division notice requirements, notice has been provided to those potential parties listed on Exhibit A attached hereto.

Page 4

(11) Applicant requests that this application be set on the next available Examiner's docket now scheduled for hearing in Santa Fe, New Mexico on January 23, 1992.

Wherefore, Applicant requests that after notice and hearing the Division enter its order approving this application.

Respectfully submitted,

A handwritten signature in black ink, appearing to read 'W. Thomas Kellahin', written over the typed name below.

W. Thomas Kellahin

KELLAHIN, KELLAHIN & AUBREY
P. O. Box 2265
Santa Fe, New Mexico 87504
(505) 982-4285
Attorneys for Applicant-
Oxy USA Inc.

appt1230.009

EXHIBIT A

Offset Operators:

Meridian Oil Co.
21 Desta Drive
Midland, Texas 79705

Texaco Exploration and Production
P.O. Box 3109
Midland, Texas 79702

Citation Oil and Gas
8223 Willow Place South
Suite 250
Houston, Texas 77070

Working and Royalty Interest Owners:

Charles F. Doornbos
Revocable Trust
Charles F. Doornbos Trustee
P. O. Box 639
Bartlesville, OK 74005-0639

Cross Timbers Oil Company, LP
P. O. Box 840287
Dallas, Texas 75284-0287

The Atlantic Richfield Company
P. O. Box 910355
Dallas, Texas 75391-0355

Ludean E. Cantrell
652 Beam Street
Yukon, OK 73099

Geodyne Resources Inc.
P. O. Box 1450
Minneapolis, MN 55485-8045

Doyle Hartman
P. O. Box 10426
Midland, Texas 79702

Bulah M. Luse
Estate #10785-00
NCNB Texas Trustee
P. O. Box 842029
Dallas, Texas 75284-2029

Mobil Oil Corp.
Lease Support Services
P. O. Box 890328
Dallas, Texas 75389-0328

Christeen Euline Pruett
4501 No. Central Road
Bethany, OK 73008

Adele Irvine Sowell Estate
Emilie Sowell Blaine & Adele
Saint McDowell Co-Executrices
c/o Mr. J. Raymond Nelson CPA
Suite 102
4300 North Central Expressway
Dallas, Texas 75206

Louis Q. Thomas
P. O. Box 4377
Huachuca City, AZ 85616

KELLAHIN, KELLAHIN AND AUBREY

ATTORNEYS AT LAW
EL PATIO BUILDING
117 NORTH GUADALUPE
POST OFFICE BOX 2265

TELEPHONE (505) 982-4285
TELEFAX (505) 982-2047

W. THOMAS KELLAHIN
KAREN AUBREY

SANTA FE, NEW MEXICO 87504-2265

JASON KELLAHIN
OF COUNSEL

January 7, 1992

Mr. William J. LeMay
Oil Conservation Division
State Land Office
310 Old Santa Fe Trail
Room 206
Santa Fe, New Mexico 87501

HAND DELIVERED

RECEIVED

JAN 7 1992

OIL CONSERVATION DIVISION

10440


RE: Application of Oxy USA, Inc. for
Extension of the Vertical Limits
for a Portion of the Langlie-
Mattix Pool and the Concomitant
Contraction of a Portion of the
Jalmat Pool, Lea County, New Mexico

Dear Mr. LeMay:

On behalf of Oxy USA, Inc., please find enclosed
our Application in the above-referenced matter which we
request be set for hearing on the next available
Examiner's docket now scheduled for February 6, 1992.

By copy of this letter, including the Application,
to all parties, we are notifying them by certified
mail, return receipt requested, that they have the
right to appear at the hearing, to make a statement to
the Division, to present evidence and cross-examine
witnesses either in support of or in opposition to the
Application.

Very truly yours,



W. Thomas Kellahin

WTK/jcl
1trt1230.009
Enclosure

xc: Richard Foppiano - Oxy USA, Inc.
By Certified Mail-Return Receipt
All Parties on Exhibit "A" of Application

STATE OF NEW MEXICO
ENERGY, MINERALS AND NATURAL RESOURCES DEPARTMENT
OIL CONSERVATION DIVISION

NO. 10440

APPLICATION OF OXY USA INC.
FOR EXTENSION OF THE VERTICAL
LIMITS FOR A PORTION OF THE
LANGLIE-MATTIX POOL AND THE
CONCOMITANT CONTRACTION
OF A PORTION OF THE JALMAT POOL,
LEA COUNTY, NEW MEXICO.

RECEIVED
JAN 7 1992
OIL CONSERVATION DIVISION

A P P L I C A T I O N

Comes now OXY USA Inc. by and through its attorneys, Kellahin, Kellahin and Aubrey, and applies to the New Mexico Oil Conservation Division for approval of the contraction of the vertical limits of the Jalmat Pool and the concomitant upward extension of the vertical limits of the Langlie-Mattix Pool to a depth of 3400 feet, subsurface, underlying the SW/4SE/4 of Section 19, Township 24 South, Range 37 East, Lea County, New Mexico.

In support thereof applicant states:

(1) The vertical limits of the Jalmat Pool as defined by Order R-520, dated August 12, 1954, include the Tansill and Yates formation and all but the lowermost 100 feet of the Seven Rivers formation.

(2) The vertical limits of the Langlie-Mattix Pool, as defined by said Order R-520, include the lowermost 100 feet of the Seven Rivers formation and all of the Queen formation.

(3) There has been some disparity among some geologists as to the actual base of the Seven Rivers formation and the corresponding top of the Queen formation and hence as to the location of the 100-foot marker separating the Jalmat and Langlie-Mattix Pools.

(4) As a result of this disparity, certain other wells in the general area which are classified as Langlie-Mattix wells had perforations extending across the aforesaid 100-foot marker in the Seven Rivers formation and into the Jalmat Pool. (For example, see Order R-6659 affecting the NE/4SW/4 of the subject section.)

(5) Such crossing over from one pool into the other in such wells appears to be an unintentional error and the vertical limits of said pools were altered to permit said wells to continue to produce in a common wellbore.

(6) Applicant's Thomas "A" #4 well located in Unit O, SW/4SE/4 of Section 19, T24S, R37E, Lea County New

Page 3

Mexico is offset by several of such wells for which the vertical limits of said pools have been altered.

(7) The subject Thomas "A" #4 well is currently perforated from 3401 feet to 3624 feet.

(8) Applicant seeks the contraction of the Jalmat Pool so that its bottom limit is 3400 feet and the corresponding top of the Langlie-Mattix Pool is 3400 feet in the 40-acre spacing and proration unit consisting of the SW/4SE/4 of said Section 19 as dedicated to applicant's Thomas "A" #4 well.

(9) The proposed amendment will be consistent with the pool limits used for the offsetting wells.

(9) The proposed amendment of the vertical limits of said pools underlying the NW/4SE/4 of the said Section 19 will permit the applicant to produce its just and equitable share of the hydrocarbons therefrom, will promote the prevention of waste and will not violate correlative rights.


(10) In accordance with New Mexico Oil Conservation Division notice requirements, notice has been provided to those potential parties listed on Exhibit A attached hereto.

Page 4

(11) Applicant requests that this application be set on the next available Examiner's docket now scheduled for hearing in Santa Fe, New Mexico on January 23, 1992.

Wherefore, Applicant requests that after notice and hearing the Division enter its order approving this application.

Respectfully submitted,

A handwritten signature in black ink, appearing to read 'W. Thomas Kellahin', is written over the typed name below.

W. Thomas Kellahin

KELLAHIN, KELLAHIN & AUBREY
P. O. Box 2265
Santa Fe, New Mexico 87504
(505) 982-4285
Attorneys for Applicant-
Oxy USA Inc.

appt1230.009

EXHIBIT A

Offset Operators:

Meridian Oil Co.
21 Desta Drive
Midland, Texas 79705

Texaco Exploration and Production
P.O. Box 3109
Midland, Texas 79702

Citation Oil and Gas
8223 Willow Place South
Suite 250
Houston, Texas 77070

Working and Royalty Interest Owners:

Charles F. Doornbos
Revocable Trust
Charles F. Doornbos Trustee
P. O. Box 639
Bartlesville, OK 74005-0639

Cross Timbers Oil Company, LP
P. O. Box 840287
Dallas, Texas 75284-0287

The Atlantic Richfield Company
P. O. Box 910355
Dallas, Texas 75391-0355

Ludean E. Cantrell
652 Beam Street
Yukon, OK 73099

Geodyne Resources Inc.
P. O. Box 1450
Minneapolis, MN 55485-8045

Doyle Hartman
P. O. Box 10426
Midland, Texas 79702

Bulah M. Luse
Estate #10785-00
NCNB Texas Trustee
P. O. Box 842029
Dallas, Texas 75284-2029

Mobil Oil Corp.
Lease Support Services
P. O. Box 890328
Dallas, Texas 75389-0328

Christeen Euline Pruett
4501 No. Central Road
Bethany, OK 73008

Adele Irvine Sowell Estate
Emilie Sowell Blaine & Adele
Saint McDowell Co-Executrices
c/o Mr. J. Raymond Nelson CPA
Suite 102
4300 North Central Expressway
Dallas, Texas 75206

Louis Q. Thomas
P. O. Box 4377
Huachuca City, AZ 85616

KELLAHIN, KELLAHIN AND AUBREY

ATTORNEYS AT LAW
E. PATIO BUILDING
117 NORTH GUADALUPE
POST OFFICE BOX 2265

TELEPHONE (505) 982-4285
TELEFAX (505) 982-2047

W. THOMAS KELLAHIN
KAREN AUBREY

SANTA FE, NEW MEXICO 87504-2265

JASON KELLAHIN
OF COUNSEL

January 7, 1992

Mr. William J. LeMay
Oil Conservation Division
State Land Office
310 Old Santa Fe Trail
Room 206
Santa Fe, New Mexico 87501

HAND DELIVERED

RE: Application of Oxy USA, Inc. for
Extension of the Vertical Limits
for a Portion of the Langlie-
Mattix Pool and the Concomitant
Contraction of a Portion of the
Jalmat Pool, Lea County, New Mexico

10440
RECEIVED


JAK
OIL CONSERVATION DIVISION

Dear Mr. LeMay:

On behalf of Oxy USA, Inc., please find enclosed our Application in the above-referenced matter which we request be set for hearing on the next available Examiner's docket now scheduled for February 6, 1992.

By copy of this letter, including the Application, to all parties, we are notifying them by certified mail, return receipt requested, that they have the right to appear at the hearing, to make a statement to the Division, to present evidence and cross-examine witnesses either in support of or in opposition to the Application.

Very truly yours,


W. Thomas Kellahin

WTK/jcl
ltrt1230.009
Enclosure

xc: Richard Foppiano - Oxy USA, Inc.
By Certified Mail-Return Receipt
All Parties on Exhibit "A" of Application

STATE OF NEW MEXICO
ENERGY, MINERALS AND NATURAL RESOURCES DEPARTMENT
OIL CONSERVATION DIVISION

NO. 10440

APPLICATION OF OXY USA INC.
FOR EXTENSION OF THE VERTICAL
LIMITS FOR A PORTION OF THE
LANGLIE-MATTIX POOL AND THE
CONCOMITANT CONTRACTION
OF A PORTION OF THE JALMAT POOL,
LEA COUNTY, NEW MEXICO.

RECEIVED

JAN

A P P L I C A T I O N

OIL CONSERVATION DIVISION

Comes now OXY USA Inc. by and through its attorneys, Kellahin, Kellahin and Aubrey, and applies to the New Mexico Oil Conservation Division for approval of the contraction of the vertical limits of the Jalmat Pool and the concomitant upward extension of the vertical limits of the Langlie-Mattix Pool to a depth of 3400 feet, subsurface, underlying the SW/4SE/4 of Section 19, Township 24 South, Range 37 East, Lea County, New Mexico.

In support thereof applicant states:

(1) The vertical limits of the Jalmat Pool as defined by Order R-520, dated August 12, 1954, include the Tansill and Yates formation and all but the lowermost 100 feet of the Seven Rivers formation.

(2) The vertical limits of the Langlie-Mattix Pool, as defined by said Order R-520, include the lowermost 100 feet of the Seven Rivers formation and all of the Queen formation.

(3) There has been some disparity among some geologists as to the actual base of the Seven Rivers formation and the corresponding top of the Queen formation and hence as to the location of the 100-foot marker separating the Jalmat and Langlie-Mattix Pools.

(4) As a result of this disparity, certain other wells in the general area which are classified as Langlie-Mattix wells had perforations extending across the aforesaid 100-foot marker in the Seven Rivers formation and into the Jalmat Pool. (For example, see Order R-6659 affecting the NE/4SW/4 of the subject section.)

(5) Such crossing over from one pool into the other in such wells appears to be an unintentional error and the vertical limits of said pools were altered to permit said wells to continue to produce in a common wellbore.

(6) Applicant's Thomas "A" #4 well located in Unit O, SW/4SE/4 of Section 19, T24S, R37E, Lea County New

Mexico is offset by several of such wells for which the vertical limits of said pools have been altered.

(7) The subject Thomas "A" #4 well is currently perforated from 3401 feet to 3624 feet.

(8) Applicant seeks the contraction of the Jalmat Pool so that its bottom limit is 3400 feet and the corresponding top of the Langlie-Mattix Pool is 3400 feet in the 40-acre spacing and proration unit consisting of the SW/4SE/4 of said Section 19 as dedicated to applicant's Thomas "A" #4 well.

(9) The proposed amendment will be consistent with the pool limits used for the offsetting wells.

(9) The proposed amendment of the vertical limits of said pools underlying the NW/4SE/4 of the said Section 19 will permit the applicant to produce its just and equitable share of the hydrocarbons therefrom, will promote the prevention of waste and will not violate correlative rights.

(10) In accordance with New Mexico Oil Conservation Division notice requirements, notice has been provided to those potential parties listed on Exhibit A attached hereto.

EXHIBIT A

Offset Operators:

Meridian Oil Co.
21 Desta Drive
Midland, Texas 79705

Texaco Exploration and Production
P.O. Box 3109
Midland, Texas 79702

Citation Oil and Gas
8223 Willow Place South
Suite 250
Houston, Texas 77070

Working and Royalty Interest Owners:

Charles F. Doornbos
Revocable Trust
Charles F. Doornbos Trustee
P. O. Box 639
Bartlesville, OK 74005-0639

Cross Timbers Oil Company, LP
P. O. Box 840287
Dallas, Texas 75284-0287

The Atlantic Richfield Company
P. O. Box 910355
Dallas, Texas 75391-0355

Ludean E. Cantrell
652 Beam Street
Yukon, OK 73099

Geodyne Resources Inc.
P. O. Box 1450
Minneapolis, MN 55485-8045

Doyle Hartman
P. O. Box 10426
Midland, Texas 79702

Bulah M. Luse
Estate #10785-00
NCNB Texas Trustee
P. O. Box 842029
Dallas, Texas 75284-2029

Mobil Oil Corp.
Lease Support Services
P. O. Box 890328
Dallas, Texas 75389-0328

Christeen Euline Pruett
4501 No. Central Road
Bethany, OK 73008

Adele Irvine Sowell Estate
Emilie Sowell Blaine & Adele
Saint McDowell Co-Executrices
c/o Mr. J. Raymond Nelson CPA
Suite 102
4300 North Central Expressway
Dallas, Texas 75206


Louis Q. Thomas
P. O. Box 4377
Huachuca City, AZ 85616

Page 4

(11) Applicant requests that this application be set on the next available Examiner's docket now scheduled for hearing in Santa Fe, New Mexico on January 23, 1992.

Wherefore, Applicant requests that after notice and hearing the Division enter its order approving this application.

Respectfully submitted,

A handwritten signature in black ink, appearing to read 'W. Thomas Kellahin', written over the typed name below.

W. Thomas Kellahin

KELLAHIN, KELLAHIN & AUBREY
P. O. Box 2265
Santa Fe, New Mexico 87504
(505) 982-4285
Attorneys for Applicant-
Oxy USA Inc.

appt1230.009

KELLAHIN, KELLAHIN AND AUBREY

ATTORNEYS AT LAW

EL PATIO BUILDING

117 NORTH GUADALUPE

POST OFFICE BOX 2265

SANTA FE, NEW MEXICO 87504-2265

TELEPHONE (505) 982-4285

TELEFAX (505) 982-2047

W. THOMAS KELLAHIN
KAREN AUBREY

JASON KELLAHIN
OF COUNSEL

January 7, 1992

Mr. William J. LeMay
Oil Conservation Division
State Land Office
310 Old Santa Fe Trail
Room 206
Santa Fe, New Mexico 87501

HAND DELIVERED


RE: Application of Oxy USA, Inc. for
Extension of the Vertical Limits
for a Portion of the Langlie-
Mattix Pool and the Concomitant
Contraction of a Portion of the
Jalmat Pool, Lea County, New Mexico

Dear Mr. LeMay:

On behalf of Oxy USA, Inc., please find enclosed
our Application in the above-referenced matter which we
request be set for hearing on the next available
Examiner's docket now scheduled for February 6, 1992.

By copy of this letter, including the Application,
to all parties, we are notifying them by certified
mail, return receipt requested, that they have the
right to appear at the hearing, to make a statement to
the Division, to present evidence and cross-examine
witnesses either in support of or in opposition to the
Application.

Very truly yours,



W. Thomas Kellahin

WTK/jcl
1trt1230.009
Enclosure

xc: Richard Foppiano - Oxy USA, Inc.
By Certified Mail-Return Receipt
All Parties on Exhibit "A" of Application

STATE OF NEW MEXICO
ENERGY, MINERALS AND NATURAL RESOURCES DEPARTMENT
OIL CONSERVATION DIVISION

NO. 10440

APPLICATION OF OXY USA INC.
FOR EXTENSION OF THE VERTICAL
LIMITS FOR A PORTION OF THE
LANGLIE-MATTIX POOL AND THE
CONCOMITANT CONTRACTION
OF A PORTION OF THE JALMAT POOL,
LEA COUNTY, NEW MEXICO.

A P P L I C A T I O N

Comes now OXY USA Inc. by and through its attorneys, Kellahin, Kellahin and Aubrey, and applies to the New Mexico Oil Conservation Division for approval of the contraction of the vertical limits of the Jalmat Pool and the concomitant upward extension of the vertical limits of the Langlie-Mattix Pool to a depth of 3400 feet, subsurface, underlying the SW/4SE/4 of Section 19, Township 24 South, Range 37 East, Lea County, New Mexico.

In support thereof applicant states:

(1) The vertical limits of the Jalmat Pool as defined by Order R-520, dated August 12, 1954, include the Tansill and Yates formation and all but the lowermost 100 feet of the Seven Rivers formation.

(2) The vertical limits of the Langlie-Mattix Pool, as defined by said Order R-520, include the lowermost 100 feet of the Seven Rivers formation and all of the Queen formation.

(3) There has been some disparity among some geologists as to the actual base of the Seven Rivers formation and the corresponding top of the Queen formation and hence as to the location of the 100-foot marker separating the Jalmat and Langlie-Mattix Pools.

(4) As a result of this disparity, certain other wells in the general area which are classified as Langlie-Mattix wells had perforations extending across the aforesaid 100-foot marker in the Seven Rivers formation and into the Jalmat Pool. (For example, see Order R-6659 affecting the NE/4SW/4 of the subject section.)

(5) Such crossing over from one pool into the other in such wells appears to be an unintentional error and the vertical limits of said pools were altered to permit said wells to continue to produce in a common wellbore.

(6) Applicant's Thomas "A" #4 well located in Unit O, SW/4SE/4 of Section 19, T24S, R37E, Lea County New

Mexico is offset by several of such wells for which the vertical limits of said pools have been altered.

(7) The subject Thomas "A" #4 well is currently perforated from 3401 feet to 3624 feet.

(8) Applicant seeks the contraction of the Jalmat Pool so that its bottom limit is 3400 feet and the corresponding top of the Langlie-Mattix Pool is 3400 feet in the 40-acre spacing and proration unit consisting of the SW/4SE/4 of said Section 19 as dedicated to applicant's Thomas "A" #4 well.

(9) The proposed amendment will be consistent with the pool limits used for the offsetting wells.

(9) The proposed amendment of the vertical limits of said pools underlying the NW/4SE/4 of the said Section 19 will permit the applicant to produce its just and equitable share of the hydrocarbons therefrom, will promote the prevention of waste and will not violate correlative rights.

(10) In accordance with New Mexico Oil Conservation Division notice requirements, notice has been provided to those potential parties listed on Exhibit A attached hereto.

EXHIBIT A

Offset Operators:

Meridian Oil Co.
21 Desta Drive
Midland, Texas 79705

Texaco Exploration and Production
P.O. Box 3109
Midland, Texas 79702

Citation Oil and Gas
8223 Willow Place South
Suite 250
Houston, Texas 77070

Working and Royalty Interest Owners:

Charles F. Doornbos
Revocable Trust
Charles F. Doornbos Trustee
P. O. Box 639
Bartlesville, OK 74005-0639

Cross Timbers Oil Company, LP
P. O. Box 840287
Dallas, Texas 75284-0287

The Atlantic Richfield Company
P. O. Box 910355
Dallas, Texas 75391-0355

Ludean E. Cantrell
652 Beam Street
Yukon, OK 73099

Geodyne Resources Inc.
P. O. Box 1450
Minneapolis, MN 55485-8045

Doyle Hartman
P. O. Box 10426
Midland, Texas 79702

Bulah M. Luse
Estate #10785-00
NCNB Texas Trustee
P. O. Box 842029
Dallas, Texas 75284-2029

Mobil Oil Corp.
Lease Support Services
P. O. Box 890328
Dallas, Texas 75389-0328

Christeen Euline Pruett
4501 No. Central Road
Bethany, OK 73008

Adele Irvine Sowell Estate
Emilie Sowell Blaine & Adele
Saint McDowell Co-Executrices
c/o Mr. J. Raymond Nelson CPA
Suite 102
4300 North Central Expressway
Dallas, Texas 75206


Louis Q. Thomas
P. O. Box 4377
Huachuca City, AZ 85616

Page 4

(11) Applicant requests that this application be set on the next available Examiner's docket now scheduled for hearing in Santa Fe, New Mexico on January 23, 1992.

Wherefore, Applicant requests that after notice and hearing the Division enter its order approving this application.

Respectfully submitted,

A handwritten signature in black ink, appearing to read 'W. Thomas Kellahin', is written over the typed name.

W. Thomas Kellahin

KELLAHIN, KELLAHIN & AUBREY
P. O. Box 2265
Santa Fe, New Mexico 87504
(505) 982-4285
Attorneys for Applicant-
Oxy USA Inc.

appt1230.009