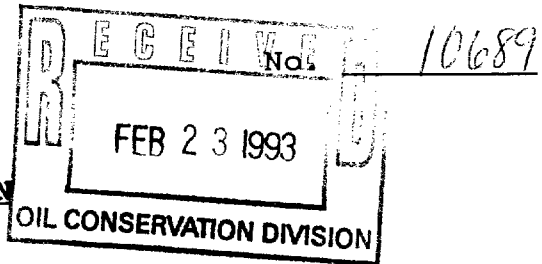


BEFORE THE NEW MEXICO OIL CONSERVATION DIVISION

APPLICATION OF MEWBOURNE OIL COMPANY
FOR COMPULSORY POOLING, EDDY COUNTY,
NEW MEXICO.

APPLICATION



Mewbourne Oil Company hereby makes application for an order pooling all mineral interests from 500 feet below the top of the San Andres formation to the base of the Morrow formation underlying the $W\frac{1}{2}$ of Section 17, Township 18 South, Range 28 East, N.M.P.M., Eddy County, New Mexico, and in support thereof states:

1. Applicant is an interest owner and has the right to drill a well in the $W\frac{1}{2}$ of said Section 17.

2. Applicant proposes to drill its Illinois Camp "17" State No. 1 Well in the $W\frac{1}{2}$ of Section 17, at an orthodox location 2,180 feet from the North line and 1,980 feet from the West line of the Section, to a depth of 10,550 feet to test the Morrow formation, and seeks to dedicate the following acreage to the well:

(a) The $W\frac{1}{2}$ of Section 17 for all pools or formations spaced on 320 acres; and

(b) The $NW\frac{1}{4}$ of Section 31 for all pools or formations spaced on 160 acres.

3. Applicant has in good faith sought to join all other mineral or leasehold interest holders in the $W\frac{1}{2}$ of Section 17 for the purposes set forth herein.

4. Although Applicant attempted to obtain voluntary agreements from all mineral or leasehold interest owners to

participate in the drilling of the well or to otherwise commit their interests to the well, certain interest owners have failed or refused to join in dedicating their acreage. Therefore, Applicant seeks an order pooling all mineral and leasehold interest owners underlying the $W\frac{1}{2}$ of Section 17, as described above, pursuant to N.M. Stat. Ann. § 70-2-17 (1987 Repl.).

5. Applicant requests the Division to consider the cost of drilling and completing the well, the allocation of the cost thereof, as well as actual operating charges and costs charged for supervision. Applicant requests that it be designated as operator of the well and that the Division set a penalty of 200% for the risk involved in drilling the well.


6. The pooling of all interests underlying the $W\frac{1}{2}$ of Section 17, as described above, will prevent waste and protect correlative rights.

WHEREFORE, Applicant requests that the Division grant the relief requested above.

Dated: February 23, 1993.

Respectfully submitted

HINKLE, COX, EATON, COFFIELD
& HENSLEY

A handwritten signature in cursive script, appearing to read "James Bruce", is written over a horizontal line.

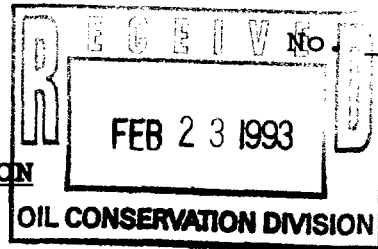
James Bruce
Post Office Box 2068
Santa Fe, New Mexico 87504-2068
(505) 982-4554

Attorneys for Applicant

BEFORE THE NEW MEXICO OIL CONSERVATION DIVISION

APPLICATION OF MEWBOURNE OIL COMPANY
FOR COMPULSORY POOLING, EDDY COUNTY,
NEW MEXICO.

APPLICATION



Mewbourne Oil Company hereby makes application for an order pooling all mineral interests from 500 feet below the top of the San Andres formation to the base of the Morrow formation underlying the $W\frac{1}{2}$ of Section 17, Township 18 South, Range 28 East, N.M.P.M., Eddy County, New Mexico, and in support thereof states:

1. Applicant is an interest owner and has the right to drill a well in the $W\frac{1}{2}$ of said Section 17.

2. Applicant proposes to drill its Illinois Camp "17" State No. 1 Well in the $W\frac{1}{2}$ of Section 17, at an orthodox location 2,180 feet from the North line and 1,980 feet from the West line of the Section, to a depth of 10,550 feet to test the Morrow formation, and seeks to dedicate the following acreage to the well:

(a) The $W\frac{1}{2}$ of Section 17 for all pools or formations spaced on 320 acres; and

(b) The $NW\frac{1}{4}$ of Section 31 for all pools or formations spaced on 160 acres.

3. Applicant has in good faith sought to join all other mineral or leasehold interest holders in the $W\frac{1}{2}$ of Section 17 for the purposes set forth herein.

4. Although Applicant attempted to obtain voluntary agreements from all mineral or leasehold interest owners to

JGB5\93409.d

participate in the drilling of the well or to otherwise commit their interests to the well, certain interest owners have failed or refused to join in dedicating their acreage. Therefore, Applicant seeks an order pooling all mineral and leasehold interest owners underlying the $W\frac{1}{2}$ of Section 17, as described above, pursuant to N.M. Stat. Ann. § 70-2-17 (1987 Repl.).

5. Applicant requests the Division to consider the cost of drilling and completing the well, the allocation of the cost thereof, as well as actual operating charges and costs charged for supervision. Applicant requests that it be designated as operator of the well and that the Division set a penalty of 200% for the risk involved in drilling the well.

6. The pooling of all interests underlying the $W\frac{1}{2}$ of Section 17, as described above, will prevent waste and protect correlative rights.

WHEREFORE, Applicant requests that the Division grant the relief requested above.

Dated: February 23, 1993.

Respectfully submitted

HINKLE, COX, EATON, COFFIELD
& HENSLEY

A handwritten signature in cursive script, appearing to read "James Bruce", is written over a horizontal line.


James Bruce
Post Office Box 2068
Santa Fe, New Mexico 87504-2068
(505) 982-4554

Attorneys for Applicant

BEFORE THE NEW MEXICO OIL CONSERVATION DIVISION

APPLICATION OF MEWBOURNE OIL COMPANY
FOR COMPULSORY POOLING, EDDY COUNTY,
NEW MEXICO.

APPLICATION



Mewbourne Oil Company hereby makes application for an order pooling all mineral interests from 500 feet below the top of the San Andres formation to the base of the Morrow formation underlying the $W\frac{1}{2}$ of Section 17, Township 18 South, Range 28 East, N.M.P.M., Eddy County, New Mexico, and in support thereof states:

1. Applicant is an interest owner and has the right to drill a well in the $W\frac{1}{2}$ of said Section 17.

2. Applicant proposes to drill its Illinois Camp "17" State No. 1 Well in the $W\frac{1}{2}$ of Section 17, at an orthodox location 2,180 feet from the North line and 1,980 feet from the West line of the Section, to a depth of 10,550 feet to test the Morrow formation, and seeks to dedicate the following acreage to the well:

(a) The $W\frac{1}{2}$ of Section 17 for all pools or formations spaced on 320 acres; and

(b) The $NW\frac{1}{4}$ of Section 31 for all pools or formations spaced on 160 acres.

3. Applicant has in good faith sought to join all other mineral or leasehold interest holders in the $W\frac{1}{2}$ of Section 17 for the purposes set forth herein.

4. Although Applicant attempted to obtain voluntary agreements from all mineral or leasehold interest owners to

participate in the drilling of the well or to otherwise commit their interests to the well, certain interest owners have failed or refused to join in dedicating their acreage. Therefore, Applicant seeks an order pooling all mineral and leasehold interest owners underlying the $W\frac{1}{2}$ of Section 17, as described above, pursuant to N.M. Stat. Ann. § 70-2-17 (1987 Repl.).

5. Applicant requests the Division to consider the cost of drilling and completing the well, the allocation of the cost thereof, as well as actual operating charges and costs charged for supervision. Applicant requests that it be designated as operator of the well and that the Division set a penalty of 200% for the risk involved in drilling the well.


6. The pooling of all interests underlying the $W\frac{1}{2}$ of Section 17, as described above, will prevent waste and protect correlative rights.

WHEREFORE, Applicant requests that the Division grant the relief requested above.

Dated: February 23, 1993.

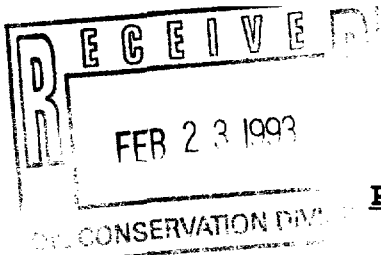
Respectfully submitted

HINKLE, COX, EATON, COFFIELD
& HENSLEY

A handwritten signature in cursive script, appearing to read "James Bruce", is written over a horizontal line.

James Bruce
Post Office Box 2068
Santa Fe, New Mexico 87504-2068
(505) 982-4554

Attorneys for Applicant



10689

PROPOSED ADVERTISEMENT

Application of Mewbourne Oil Company for compulsory pooling, Eddy County, New Mexico. Applicant seeks an order pooling all mineral interests from 500 feet below the top of the San Andres formation to the base of the Morrow formation underlying the following described areas in Section 17, Township 18 South, Range 28 East, and in the following manner: The W $\frac{1}{2}$ forming a standard 320-acre gas spacing and proration unit for any and all formations and/or pools developed on 320-acre spacing within said vertical extent; and the NW $\frac{1}{4}$ forming a standard 160-acre gas spacing and proration unit for any and all formation and/or pools developed on 160-acre spacing within said vertical extent. Said unit is to be dedicated to the Applicant's Illinois Camp "17" State No. 1 Well, to be drilled at an orthodox location within said W $\frac{1}{2}$ proration unit. Also to be considered will be the cost of drilling and completing said well and the allocation of the cost thereof as well as actual operating costs and charges for supervision, designation of Applicant as operator of the well, and a charge of risk involved in drilling said well. Said unit is located approximately _____ miles southeast of Artesia, New Mexico.