

Case 8280

Form C-107
Revised 2-1-82

APPLICATION FOR MULTIPLE COMPLETION

SINGulf Oil Corp. Operator		Eddy County	6-18-84 Date
Box 670, Hobbs, NM Address		Artesia State Com Lease	1 Well No.
Location of Well	G Unit	23 Section	18S Township
			28E Range

All Applicants for multiple completion must complete Items 1 and 2 below.

1. The following facts are submitted:	Upper Zone	Intermediate Zone	Lower Zone
a. Name of Pool and Formation	Travis Upper Penn		Turkey Track N. Morrow
b. Top and Bottom of Pay Section (Perforations)	9669-9780		10,678-10,860
c. Type of production (Oil or Gas)	Oil & Gas		Gas
d. Method of Production (Flowing or Artificial Lift)	Flowing to be converted to art lift		Flowing
e. Daily Production <input checked="" type="checkbox"/> Actual <input type="checkbox"/> Estimated Oil Bbls. Gas MCF Water Bbls.	150 BO 260 MCF		396 MCF 3 BW

2. The following must be attached:

- Diagrammatic Sketch of the Multiple Completion, showing all casing strings, including diameters and setting depths, centralizers and/or turbolizers and location thereof, quantities used and top of cement, perforated intervals, tubing strings, including diameters and setting depth, location and type of packers and side door chokes, and such other information as may be pertinent.
- Plat showing the location of all wells on applicant's lease, all offset wells on offset leases, and the names and addresses of operators of all leases offsetting applicant's lease.
- Electrical log of the well or other acceptable log with tops and bottoms of producing zones and intervals of perforation indicated thereon. (If such log is not available at the time application is filed it shall be submitted as provided by Rule 112-A.)

I hereby certify that the information above is true and complete to the best of my knowledge and belief.


Signed L. C. Anderson Title Area Production Manager Date 6-18-84

(This space for State Use)

Approved By _____ Title _____ Date _____

NOTE: If the proposed multiple completion will result in an unorthodox well location and/or a non-standard proration unit in one or more of the producing zones, then separate application for approval of the same should be filed simultaneously with this application.

U.S. 48 00 24.0
LAT 32° 48' 00" N
LONG 104° 11' 00" W
Deposited
1910



Artesia St Comm #1
Edgar Tobin Aerial Survey
Map No J-3603. - Gulf MAP
No R-62
1" = 3000'

ARTESIA STATE COM #1 OFFSET OPERATORS

Murphy Minerals Corp.
Petroleum Bldg.
Roswell, NM 88201

Mobil
Box 633
Midland, TX 79702


Yates Petroleum
207 S. 4th
Artesia, NM 88210

Holly Energy
2600 Diamond Shamrock Tower
717 N. Harwood St.
Dallas, TX 75201

Collier Energy
Box 271
Artesia, NM 88210

Depco
800 Central
Odessa, TX 79761

Nix & Curtis
Box 617
Artesia, NM 88210



W A I V E R

Re: Artesia State Com #1
Sec 23-T18S-R28E
Eddy County, New Mexico

New Mexico Oil Conservation Division
P. O. Box 2088
Santa Fe, New Mexico 87501

This is to advise we have been furnished a copy of Gulf Oil Corporation's Application for Multiple Completion of the subject well. We, as an offset operator, have no objections to subject Application.

COMPANY DEPCO Inc
BY: AL Flaven 2
TITLE: Chief Engr.
DATE 6/26/84

If agreeable, please sign and forward this Waiver to above address.
Enclosed is a self-addressed, stamped envelope for your use.

Gulf Oil Corporation

W A I V E R

Re: Artesia State Com #1
Sec 23-T18S-R28E
Eddy County, New Mexico

New Mexico Oil Conservation Division
P. O. Box 2088
Santa Fe, New Mexico 87501

This is to advise we have been furnished a copy of Gulf Oil Corporation's Application for Multiple Completion of the subject well. We, as an offset operator, have no objections to subject Application.

COMPANY YATES PETROLEUM CORPORATION

BY: 

TITLE: Attorney-in-Fact

DATE June 27, 1984

If agreeable, please sign and forward this Waiver to above address.
Enclosed is a self-addressed, stamped envelope for your use.

Gulf Oil Corporation

APPLICATION FOR MULTIPLE COMPLETION

Operator	Gulf Oil Corp.	County	Eddy	Date	6-18-84
Address	Box 670, Hobbs, NM	Lease	Artesia State Com	Well No.	1
Location of Well	Unit G	Section 23	Township 18S	Range	28E

All Applicants for multiple completion must complete Items 1 and 2 below.

1. The following facts are submitted:	Upper Zone	Intermediate Zone	Lower Zone
a. Name of Pool and Formation	Travis Upper Penn		Turkey Track N. Morrow
b. Top and Bottom of Pay Section (Perforations)	9669-9780		10,678-10,860
c. Type of production (Oil or Gas)	Oil & Gas		Gas
d. Method of Production (Flowing or Artificial Lift)	Flowing to be converted to art lift		Flowing
e. Daily Production <input checked="" type="checkbox"/> Actual <input type="checkbox"/> Estimated Oil Bbls. Gas MCF Water Bbls.	150 BO 260 MCF		396 MCF 3 BW

2. The following must be attached:

- Diagrammatic Sketch of the Multiple Completion, showing all casing strings, including diameters and setting depths, centralizers and/or turbolizers and location thereof, quantities used and top of cement, perforated intervals, tubing strings, including diameters and setting depth, location and type of packers and side door chokes, and such other information as may be pertinent.
- Plat showing the location of all wells on applicant's lease, all offset wells on offset leases, and the names and addresses of operators of all leases offsetting applicant's lease.
- Electrical log of the well or other acceptable log with tops and bottoms of producing zones and intervals of perforation indicated thereon. (If such log is not available at the time application is filed it shall be submitted as provided by Rule 112-A.)


I hereby certify that the information above is true and complete to the best of my knowledge and belief.

Signed L. C. Auden Title Area Production Manager Date 6-18-84

(This space for State Use)

Approved By _____ Title _____ Date _____

NOTE: If the proposed multiple completion will result in an unorthodox well location and/or a non-standard proration unit in one or more of the producing zones, then separate application for approval of the same should be filed simultaneously with this application.



W A I V E R

Re: Artesia State Com #1
Sec 23-T18S-R28E
Eddy County, New Mexico

New Mexico Oil Conservation Division
P. O. Box 2088
Santa Fe, New Mexico 87501

This is to advise we have been furnished a copy of Gulf Oil Corporation's Application for Multiple Completion of the subject well. We, as an offset operator, have no objections to subject Application.

COMPANY Mobil Producing TX & NM Inc.
BY: J. A. Morris
TITLE: Regulatory Engineering Supervisor
DATE 6/26/84

If agreeable, please sign and forward this Waiver to above address.
Enclosed is a self-addressed, stamped envelope for your use.

Gulf Oil Corporation