

CASE NO. 8936

EXHIBIT I

CASE 8396: In the matter of the hearing called by the Oil Conservation Division on its own motion for an order creating and extending certain pools in Lea and Roosevelt Counties, New Mexico:

- (a) CREATE a new pool in Lea County, New Mexico, classified as an oil pool for Cisco and Canyon production and designated as the North Anderson Ranch-Cisco Canyon Pool. The discovery well is the H. L. Brown, Jr. State 32 Well No. 1 located in Unit P of Section 32, Township 15 South, Range 32 East, NMPM. Said pool would comprise:

TOWNSHIP 15 SOUTH, RANGE 32 EAST, NMPM
Section 32: SE/4

TOWNSHIP 16 SOUTH, RANGE 32 EAST, NMPM
Section 2: Lots 1, 2, 7, and 8

- (b) CREATE a new pool in Lea County, New Mexico, classified as a gas pool for Atoka production and designated as the West Pitchfork Ranch-Atoka Gas Pool. The discovery well is the HNG Oil Company Madera Ridge 25 Federal Com Well No. 1 located in Unit L of Section 25, Township 24 South, Range 33 East, NMPM. Said pool would comprise:

TOWNSHIP 24 SOUTH, RANGE 33 EAST, NMPM
Section 25: W/2

- (c) CREATE a new pool in Lea County, New Mexico, classified as a gas pool for Atoka production and designated as the South Shoe Bar-Atoka Gas Pool. The discovery well is the HNG Oil Company Shoe Bar 14 State Com Well No. 1 located in Unit L of Section 14, Township 17 South, Range 35 East, NMPM. Said pool would comprise:

TOWNSHIP 17 SOUTH, RANGE 35 EAST, NMPM
Section 14: W/2

- (d) EXTEND the Airstrip-Wolfcamp Pool in Lea County, New Mexico, to include therein:

TOWNSHIP 18 SOUTH, RANGE 34 EAST, NMPM
Section 26: SW/4

- (e) EXTEND the Baum-Upper Pennsylvanian Pool in Lea County, New Mexico, to include therein:

TOWNSHIP 13 SOUTH, RANGE 32 EAST, NMPM
Section 35: NW/4

- (f) EXTEND the Bluit-San Andres Associated Pool in Roosevelt County, New Mexico, to include therein:

TOWNSHIP 8 SOUTH, RANGE 38 EAST, NMPM
Section 21: Lots 1 and 2 and NW/4

- (g) EXTEND the Northeast Caudill-Wolfcamp Pool in Lea County, New Mexico, to include therein:

TOWNSHIP 15 SOUTH, RANGE 36 EAST, NMPM
Section 2: SE/4

- (h) EXTEND the Drinkard Pool in Lea County, New Mexico, to include therein:

TOWNSHIP 21 SOUTH, RANGE 37 EAST, NMPM
Section 24: NE/4

- (i) EXTEND the East Hightower-Lower Pennsylvanian Pool in Lea County, New Mexico, to include therein:

TOWNSHIP 12 SOUTH, RANGE 34 EAST, NMPM
Section 29: NW/4

- (j) EXTEND the Lea-San Andres Pool in Lea County, New Mexico, to include therein:

TOWNSHIP 19 SOUTH, RANGE 34 EAST, NMPM
Section 23: NE/4
Section 24: N/2

- (k) EXTEND the Lovington-Paddock Pool in Lea County, New Mexico, to include therein:

TOWNSHIP 16 SOUTH, RANGE 37 EAST, NMPM
Section 30: SE/4

- (l) EXTEND the North Mason-Delaware Pool in Lea County, New Mexico, to include therein:

TOWNSHIP 26 SOUTH, RANGE 32 EAST, NMPM
Section 8: N/2 SE/4

- (m) EXTEND the West Nadine-Blinebry Pool in Lea County, New Mexico, to include therein:

TOWNSHIP 20 SOUTH, RANGE 38 EAST, NMPM
Section 7: NW/4

- (n) EXTEND the Pitchfork Ranch-Morrow Gas Pool in Lea County, New Mexico, to include therein:

TOWNSHIP 24 SOUTH, RANGE 34 EAST, NMPM
Section 33: E/2

- (o) EXTEND the East Saunders-Permo Pennsylvanian Pool in Lea County, New Mexico, to include therein:

TOWNSHIP 14 SOUTH, RANGE 34 EAST, NMPM
Section 9: SW/4

-
- (p) EXTEND the Scharb-Bone Spring Pool in Lea County, New Mexico, to include therein:

TOWNSHIP 19 SOUTH, RANGE 35 EAST, NMPM
Section 15: NW/4

- (q) EXTEND the Southeast Scharb-Wolfcamp Pool in Lea County, New Mexico, to include therein:

TOWNSHIP 19 SOUTH, RANGE 35 EAST, NMPM
Section 15: SW/4

- (r) EXTEND the North Shoe Bar-Devonian Pool in Lea County, New Mexico, to include therein:

TOWNSHIP 16 SOUTH, RANGE 35 EAST, NMPM
Section 15: N/2 NE/4 and NW/4

- (s) EXTEND the Townsend-Permo Upper Pennsylvanian Pool in Lea County, New Mexico, to include therein:

TOWNSHIP 15 SOUTH, RANGE 35 EAST, NMPM
Section 35: SE/4

- (t) EXTEND the Wantz-Abo Pool in Lea County, New Mexico, to include therein:

TOWNSHIP 22 SOUTH, RANGE 37 EAST, NMPM
Section 23: NE/4

- (u) EXTEND the Weir-Drinkard Pool in Lea County, New Mexico, to include therein:

TOWNSHIP 20 SOUTH, RANGE 37 EAST, NMPM
Section 15: NW/4

- (v) EXTEND the North Young-Bone Spring Pool in Lea County, New Mexico, to include therein:

TOWNSHIP 18 SOUTH, RANGE 32 EAST, NMPM
Section 2: NW/4

NEW POOLS

It is recommended that a new OIL pool be created and designated as the NORTH ANDERSON RANCH CISCO-CANYON Pool.

Vertical limits to be the CISCO AND CANYON formation and the horizontal limits should be as follows: As shown in Paragraph (a) Exhibit I

Discovery well was H.L. Brown, Jr. State 32 #1 located in Unit P Section 32 Township 15S Range 32 E and was completed on March 2, 1984. Top of perforations is at 10,498 feet.

It is recommended that a new GAS pool be created and designated as the WEST PITCHFORK RANCH ATOKA GAS Pool.

Vertical limits to be the ATOKA formation and the horizontal limits should be as follows: As shown in Paragraph (b) Exhibit I

Discovery well was HNG Oil Company Madera Ridge 25 Fed Com #1 located in Unit L Section 25 Township 24S Range 33E and was completed on July 2, 1984. Top of perforations is at 14,644 feet.

It is recommended that a new GAS pool be created and designated as the SOUTH SHOE BAR-ATOKA GAS Pool.

Vertical limits to be the ATOKA formation and the horizontal limits should be as follows: As shown in Paragraph (c) Exhibit I

Discovery well was HNG Oil Company Shoe Bar 14 State Com #1 located in Unit L Section 14 Township 17S Range 35E and was completed on June 26, 1984. Top of perforations is at 12,151 feet.

COUNTY LEA POOL NORTH ANDERSON RANCH-CISCO CANYON

TOWNSHIP 15 South RANGE 32 East NMFM

6	5	4	3	2	1
7	8	9	10	11	12
18	17	16	15	14	13
19	20	21	22	23	24
30	29	28	27	26	25
31	32	33	34	35	36

PURPOSE: Two completed oil wells capable of producing.

DISCOVERY WELL: H.L. Brown, Jr. State 32 #1-P in Sec 32, T15S, R32E, completed March 2, 1984, in the Canyon formation. Top perf 10,498 ft.

Proposed pool boundary outlined in red. SECTION 32: SE/4

COUNTY LEA

POOL NORTH ANDERSON RANCH-CISCO CANYON

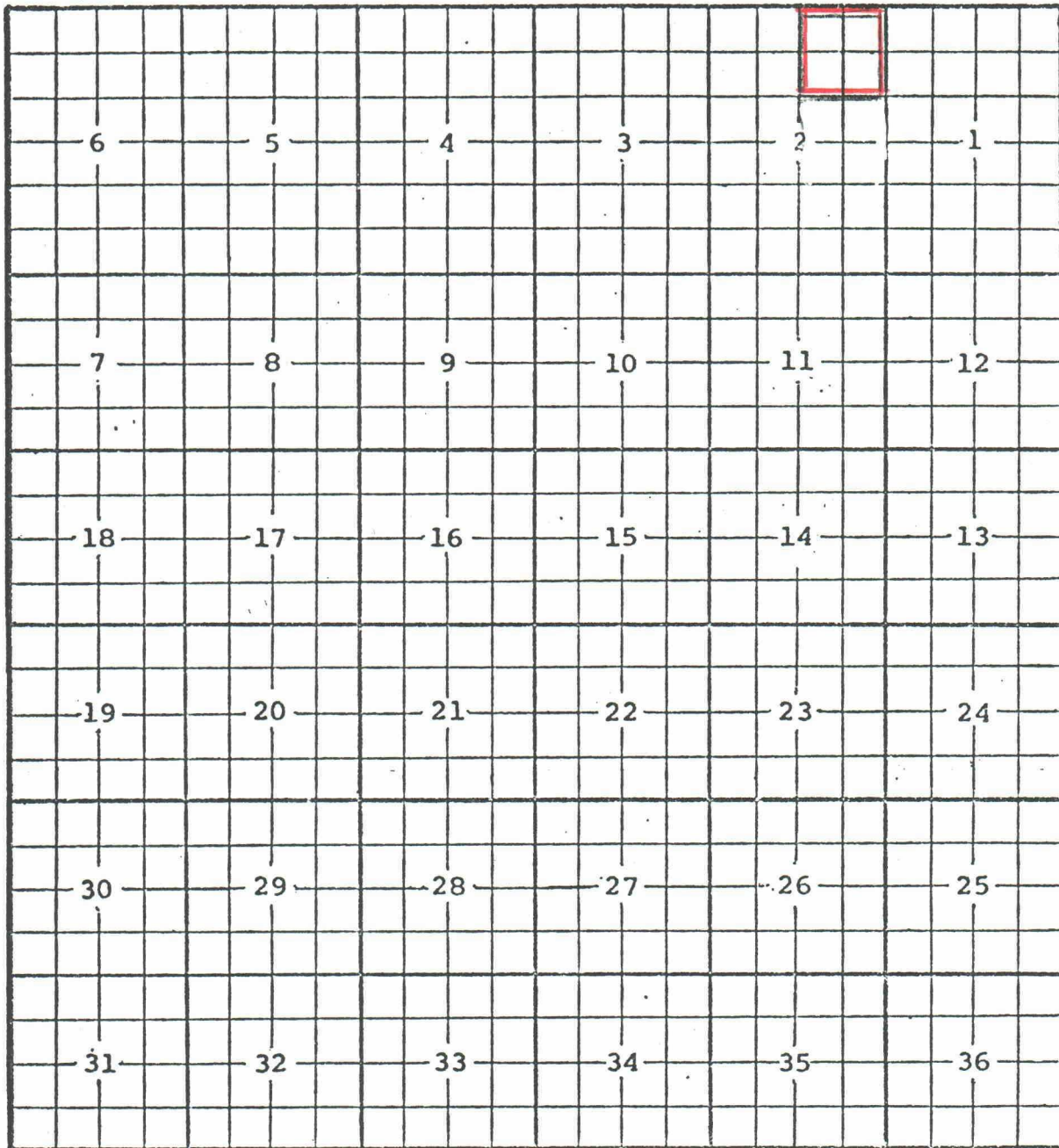
TOWNSHIP

16 South

RANGE

32 East

NMPM



Gulf Oil Corp. Lea R State NCT-A #1-A in Sec 2, T16S, R32E, completed 9/10/84
in the Cisco formation. Top perf. 10,501 feet.

Proposed pool boundary outlined in red. SECTION 2: Lots 1, 2, 7 & 8

COUNTY LEA POOL WEST PITCHFORK RANCH-ATOKA GAS

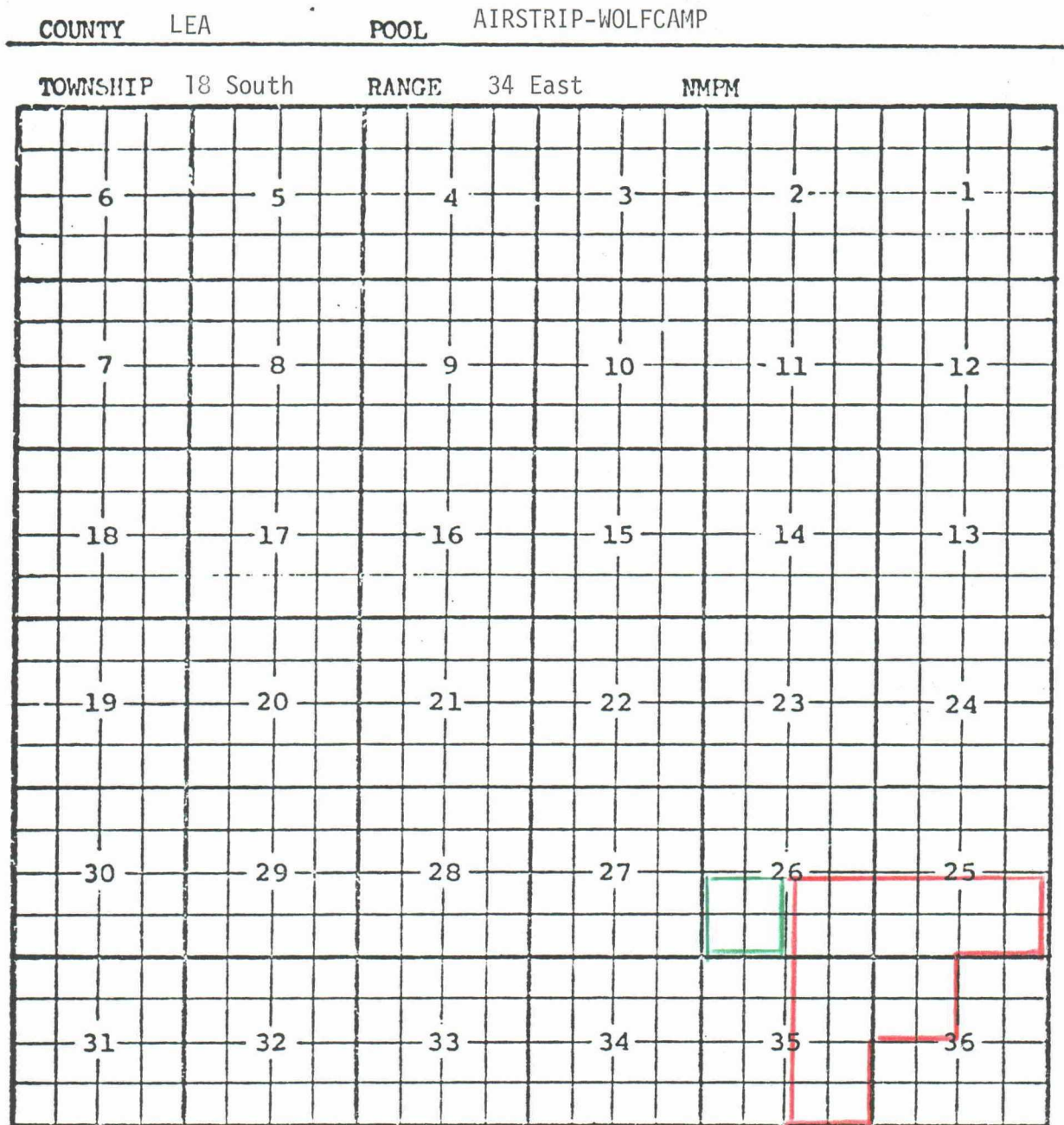
TOWNSHIP 24 South RANGE 33 East NMPM

6	5	4	3	2	1
7	8	9	10	11	12
18	17	16	15	14	13
19	20	21	22	23	24
30	29	28	27	26	25
31	32	33	34	35	36



PURPOSE: One completed gas well capable of producing
 Discovery well: HNG Oil Company Madera Ridge 25 Fed Com #1-L in Sec 25, T24S,
 R33E, completed 7/2/84 in Atoka formation. Top perf 14,644 feet.

Proposed pool boundary outlined in red. SECTION 25: W/2



PURPOSE: One completed oil well capable of producing.

Amoco Production Co. State HQ #7-M in Sec 26, T18S, R34E, completed 8/18/84 in the Wolfcamp formation. Top perf 10,666 feet.

Pool boundary outlined in red.

Proposed pool extension outlined in green. SECTION 26: SW/4

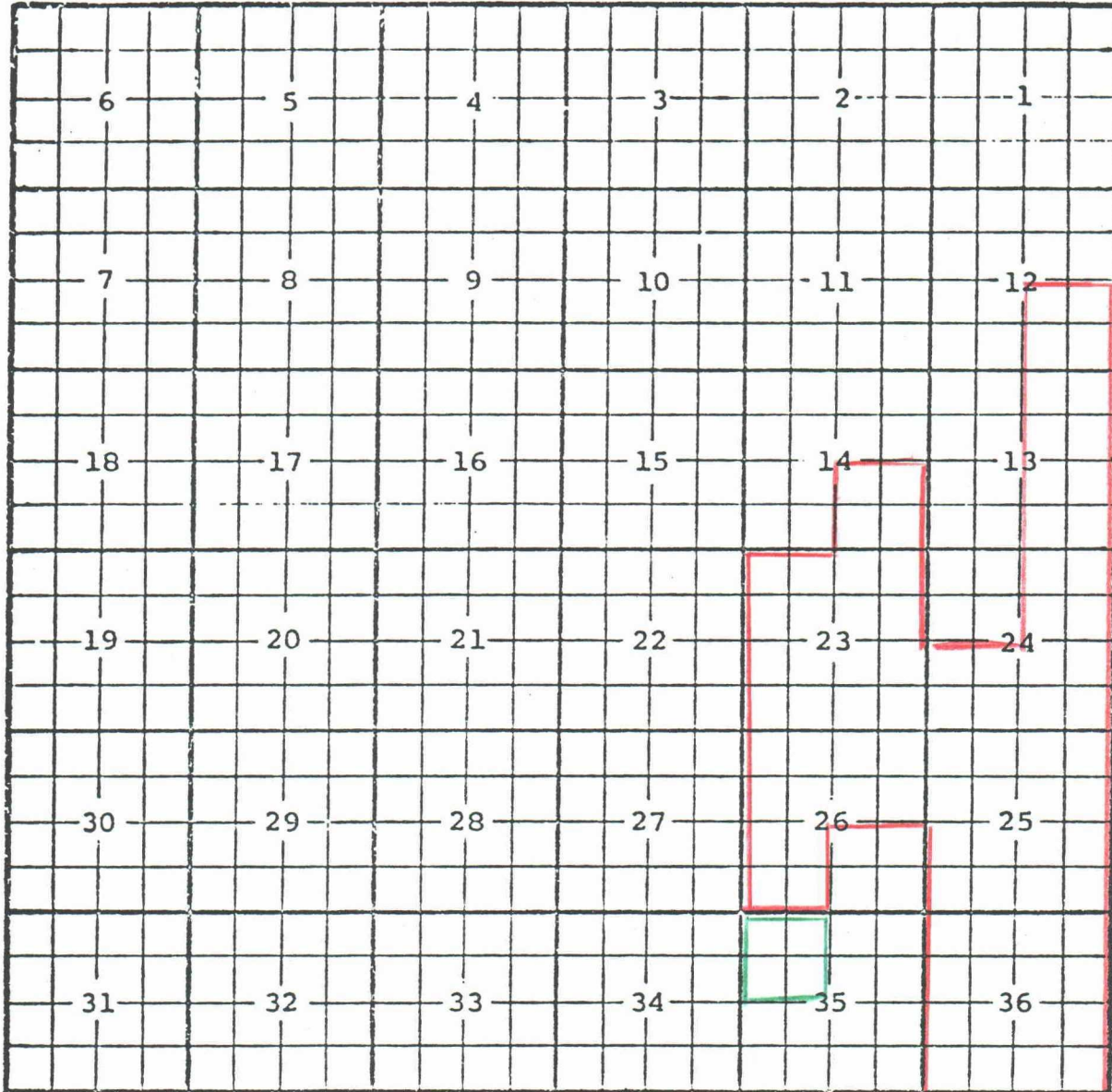
COUNTY LEA

POOL BAUM-UPPER PENNSYLVANIAN

TOWNSHIP 13 South

RANGE 32 East

NMPM



PURPOSE: One completed oil well capable of producing.

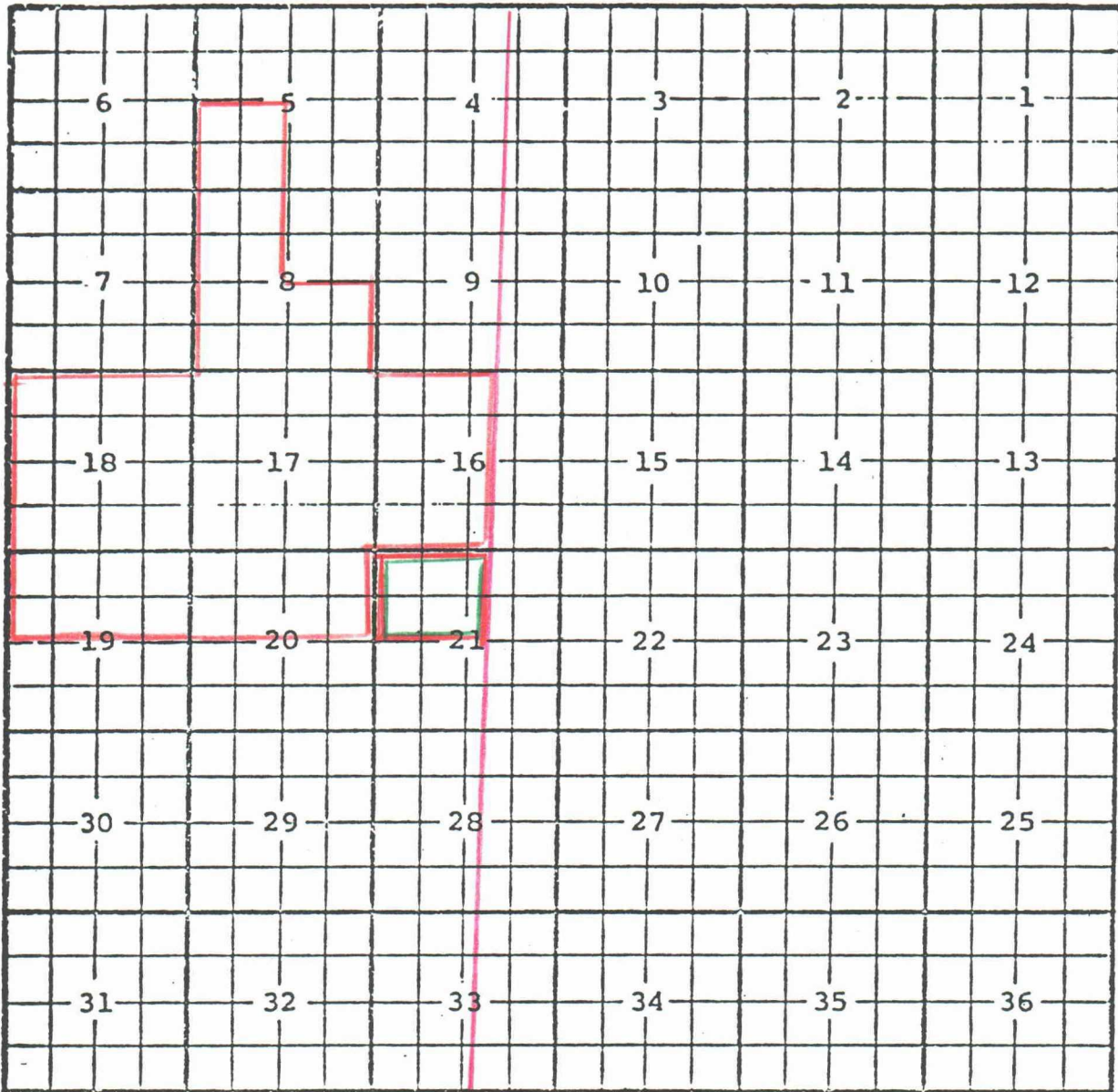
Southland Royalty Company Good State Com Well #2-C in Sec 35, T13S, R32E, completed 6/23/84 in the Upper Penn formation. Top perf 9742 feet.

Pool boundary outlined in red.

Proposed pool extension outlined in green. SECTION 35: NW/4

COUNTY ROOSEVELT POOL BLUITT-SAN ANDRES ASSOCIATED

TOWNSHIP 8 South RANGE 38 East NMPM



Purpose: One completed oil well capable of producing.

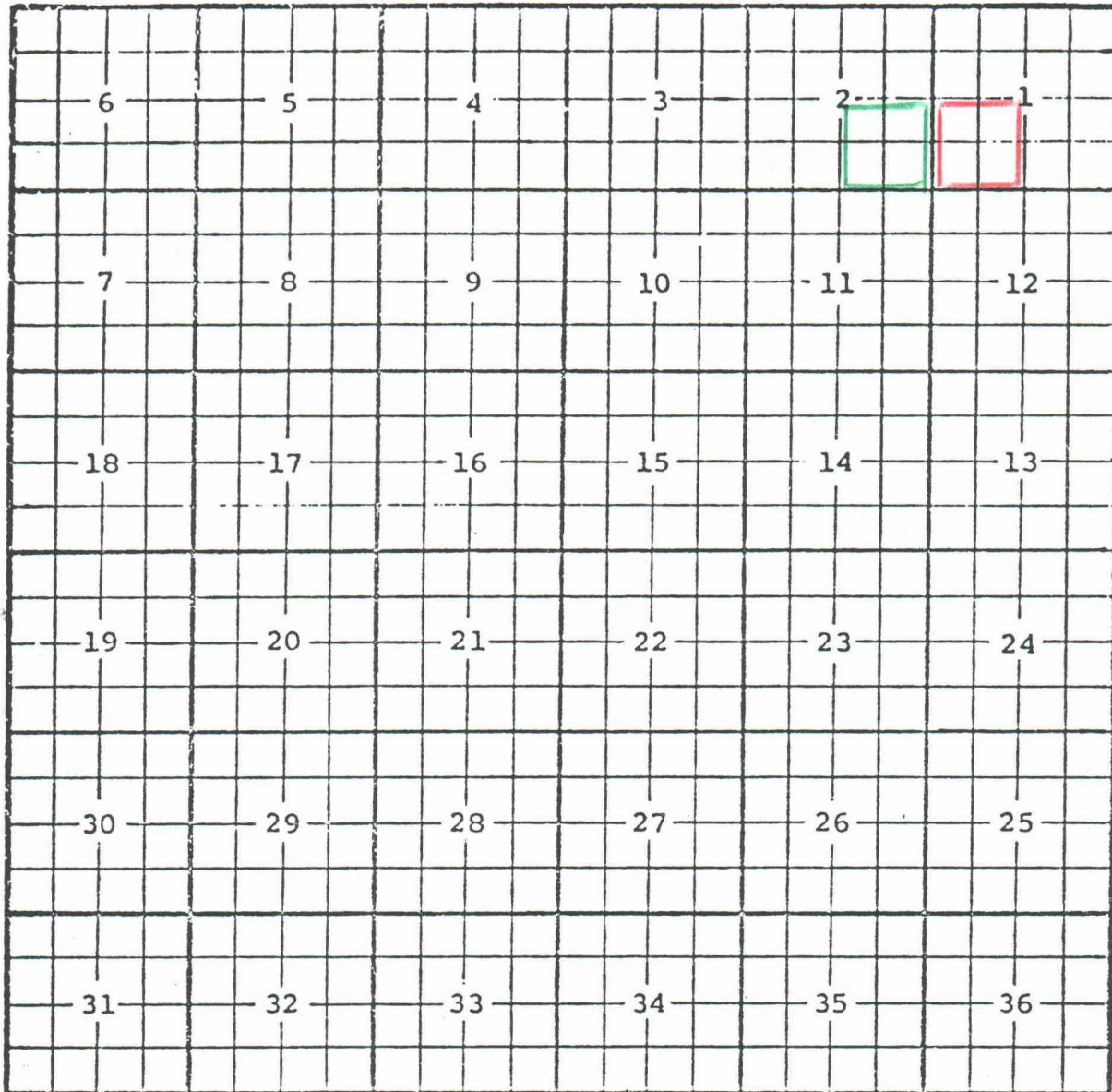
Yates Petroleum Corp. Flatsedge ZR Federal #1-C in Sec 21, T8S, R38E, completed Aug. 28, 1984, in the San Andres formation. Top perf 4643 feet.

Pool boundary outlined in red.

Proposed pool extension outlined in green. SECTION 21: Lots 1, 2, & NW/4

COUNTY LEA POOL NORTHEAST CAUDILL-WOLFCAMP

TOWNSHIP 15 South RANGE 36 East NMPM



PURPOSE: One completed oil well capable of producing.

Florida Exploration Co. Gilliam #1-I in Sec 2, T15S, R36E, completed 8/28/84 in the Wolfcamp formation. Top perf 10,810 feet.

Pool boundary outlined in red.

Proposed pool extension outlined in green. SECTION 2: SE/4

COUNTY LEA

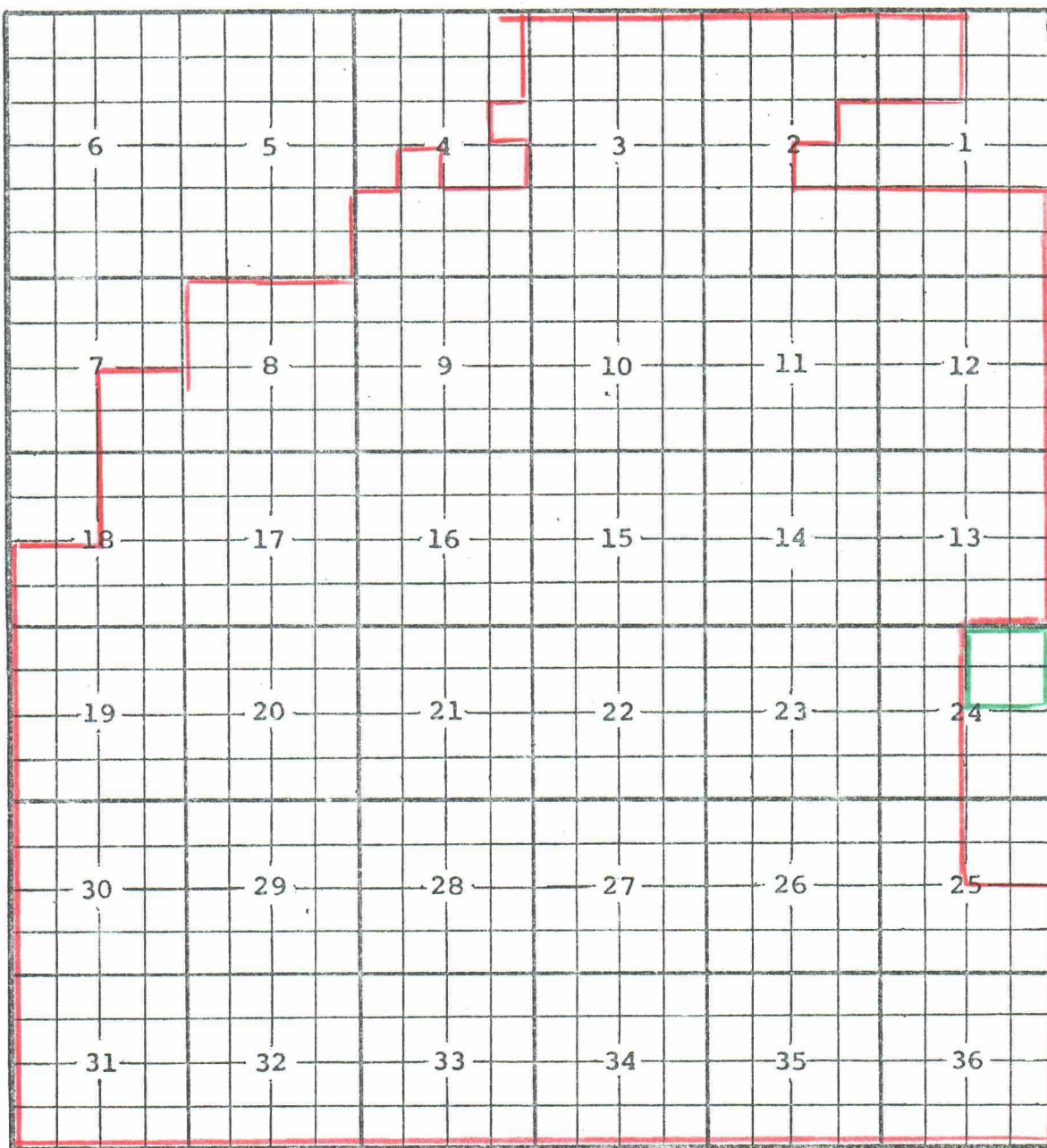
POOL

DRINKARD

TOWNSHIP 21 South

RANGE 37 East

NMPM



PURPOSE: One completed oil well capable of producing.

Conoco Inc. Lockhart B-13 A #10-B in Sec 24, T21S, R37E, completed 7/9/84 in the Drinkard formation. Top perf 6,732 feet.

Pool boundary outlined in red.

Proposed pool extension outlined in green. SECTION 24: NE/4

COUNTY LEA

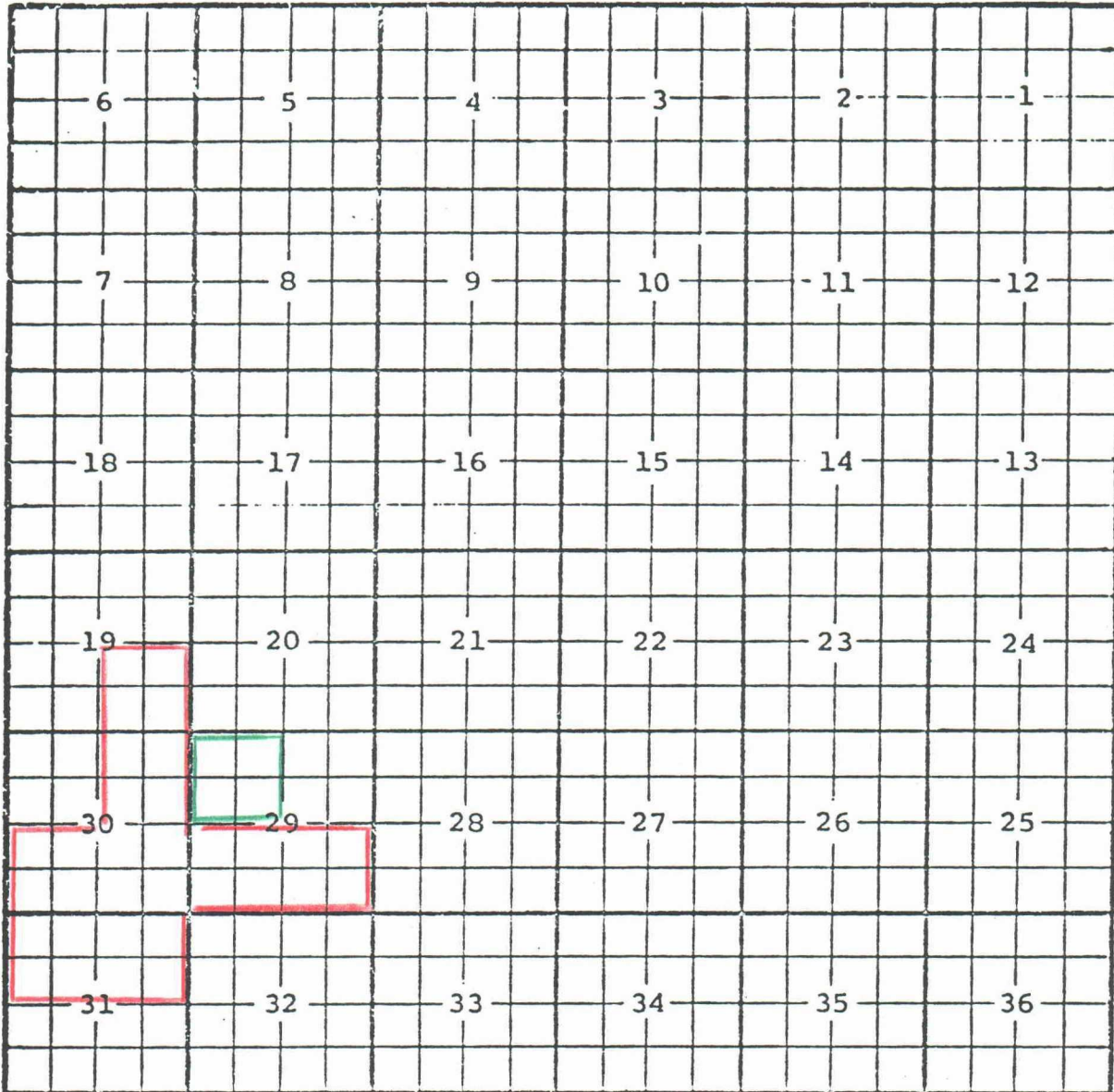
POOL EAST HIGHTOWER-LOWER PENNSYLVANIAN

TOWNSHIP

12 South

RANGE 34 East

NMPM



PURPOSE: One completed oil well capable of producing
 Harper Oil Company Frier #2-D in Sec 29, T12S, R34E, completed 7/28/84 in
 the Lower Penn formation. Top perf 10,259 feet.

Pool boundary outlined in red.

Proposed pool extension outlined in green. SECTION 29: NW/4

COUNTY	LEA	POOL	LEA-SAN ANDRES		
TOWNSHIP	19 South	RANGE	34 East		
		NMPM			
6	5	4	3	2	1
7	8	9	10	11	12
18	17	16	15	14	13
19	20	21	22	23	24
30	29	28	27	26	25
31	32	33	34	35	36

PURPOSE: One completed oil well capable of producing.
 The Superior Oil Company Government 23 #1-G in Sec 23, T19S, R34E, completed 8/2/84 in the San Andres formation. Top perf 5,860 feet.

Pool boundary outlined in red.

Proposed pool extension outlined in green. SECTION 23: NE/4
 SECTION 24: N/2

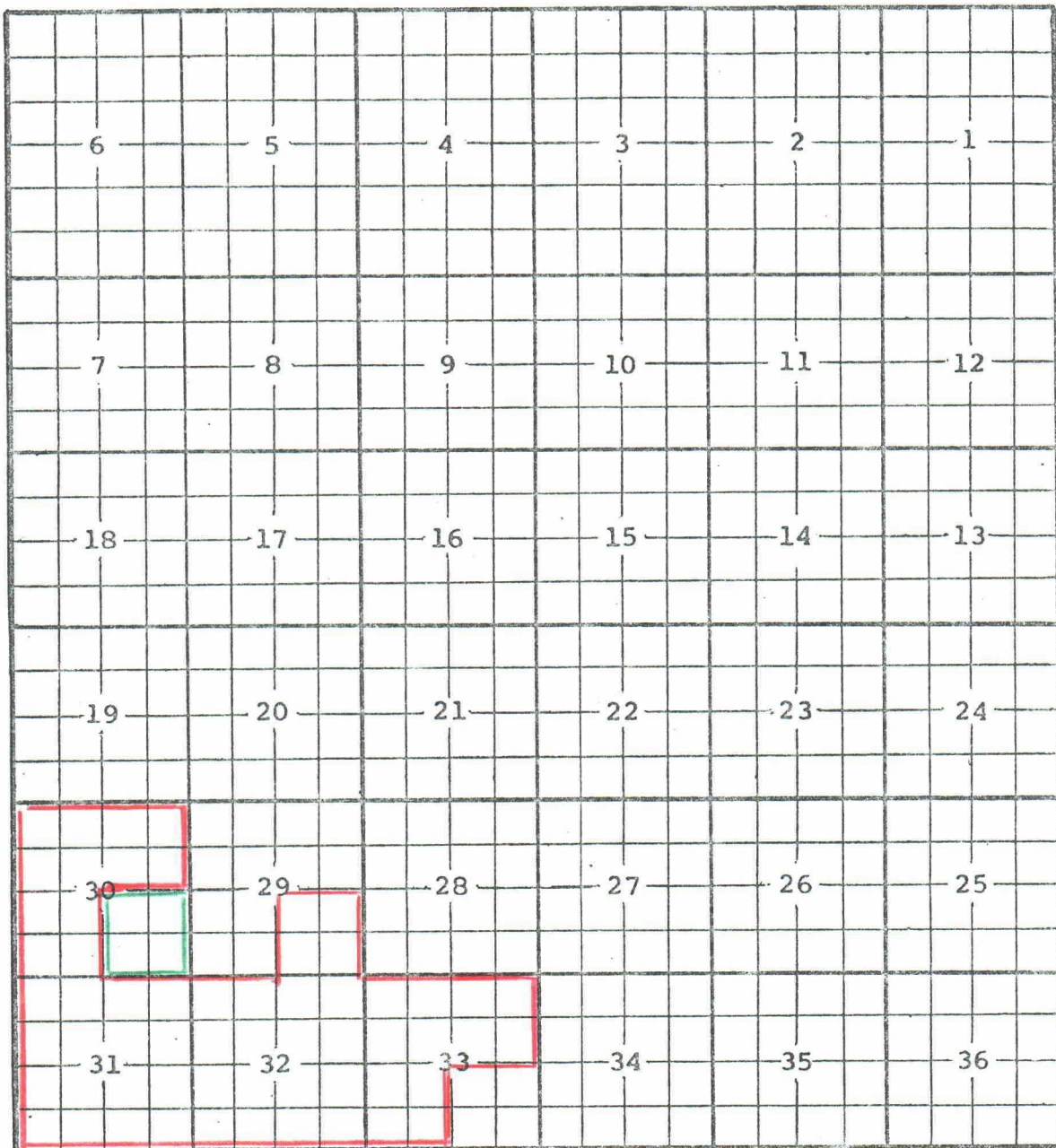
COUNTY LEA

POOL LOVINGTON-PADDOCK

TOWNSHIP 16 South

RANGE 37 East

NMPM



PURPOSE: One completed oil well capable of producing.

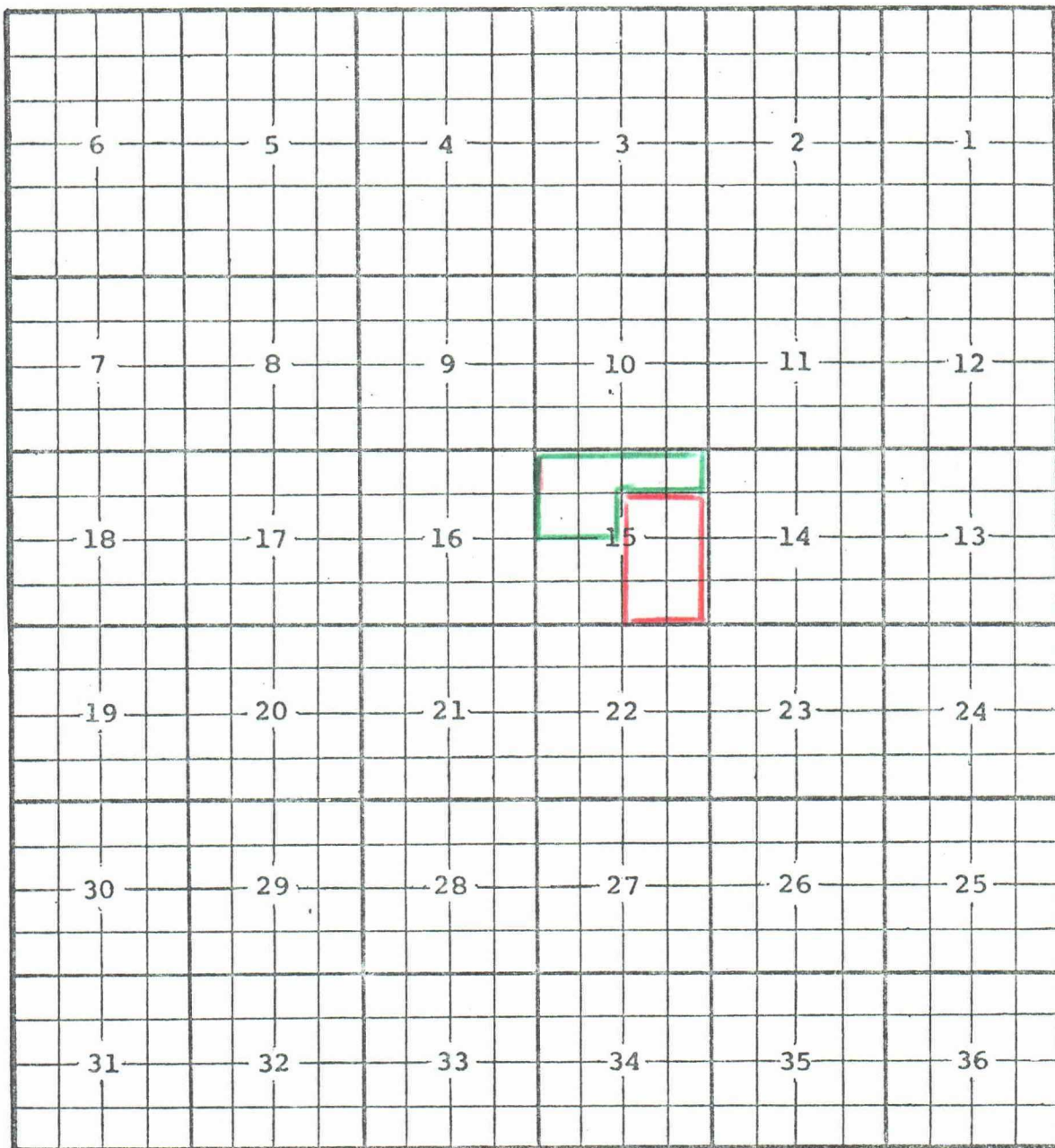
Tipperary Oil & Gas Corp. Monsanto 30 State #1-0 in Sec 30, T16S, R37E, completed 7/30/84 in the Paddock formation. Top perf 6,192 feet.

Pool boundary outlined in red.

Proposed pool extension outlined in green. SECTION 30: SE/4

COUNTY LEA POOL NORTH SHOE BAR-DEVONIAN

TOWNSHIP 16 South RANGE 35 East NMPM



PURPOSE: One completed oil well capable of producing.

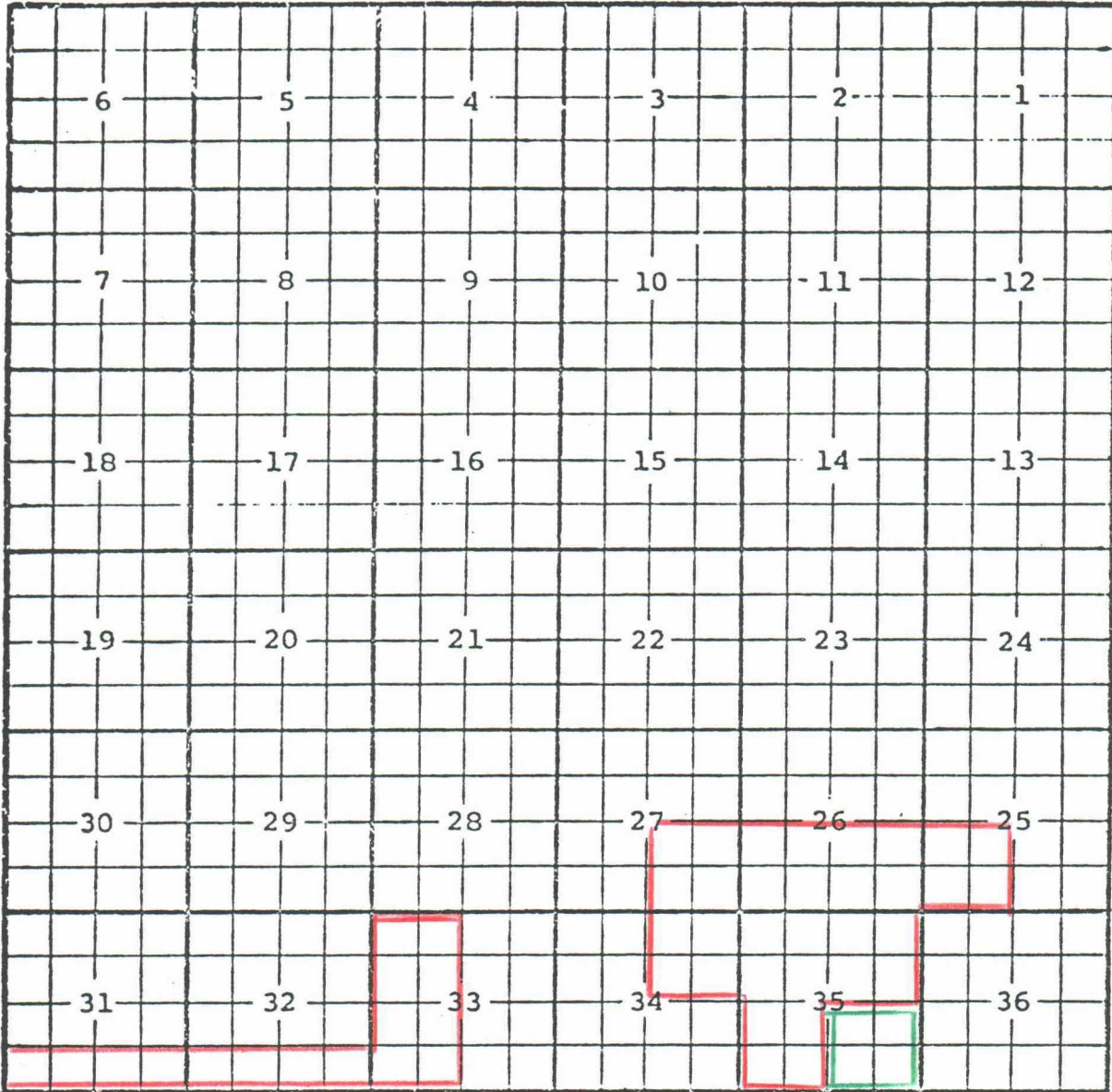
Kennedy & Mitchell, Inc. Eidson #56-959 Well #1-C in Sec 15, T16S, R35E, completed 8/19/84 in the Devonian formation. Top perf 12,499 feet.

Pool boundary outlined in red.

Proposed pool extension outlined in green. SECTION 15: N/2 NE/4 & NW/4

COUNTY LEA POOL TOWNSEND-PERMO UPPER PENNSYLVANIAN

TOWNSHIP 15 South RANGE 35 East NMPM

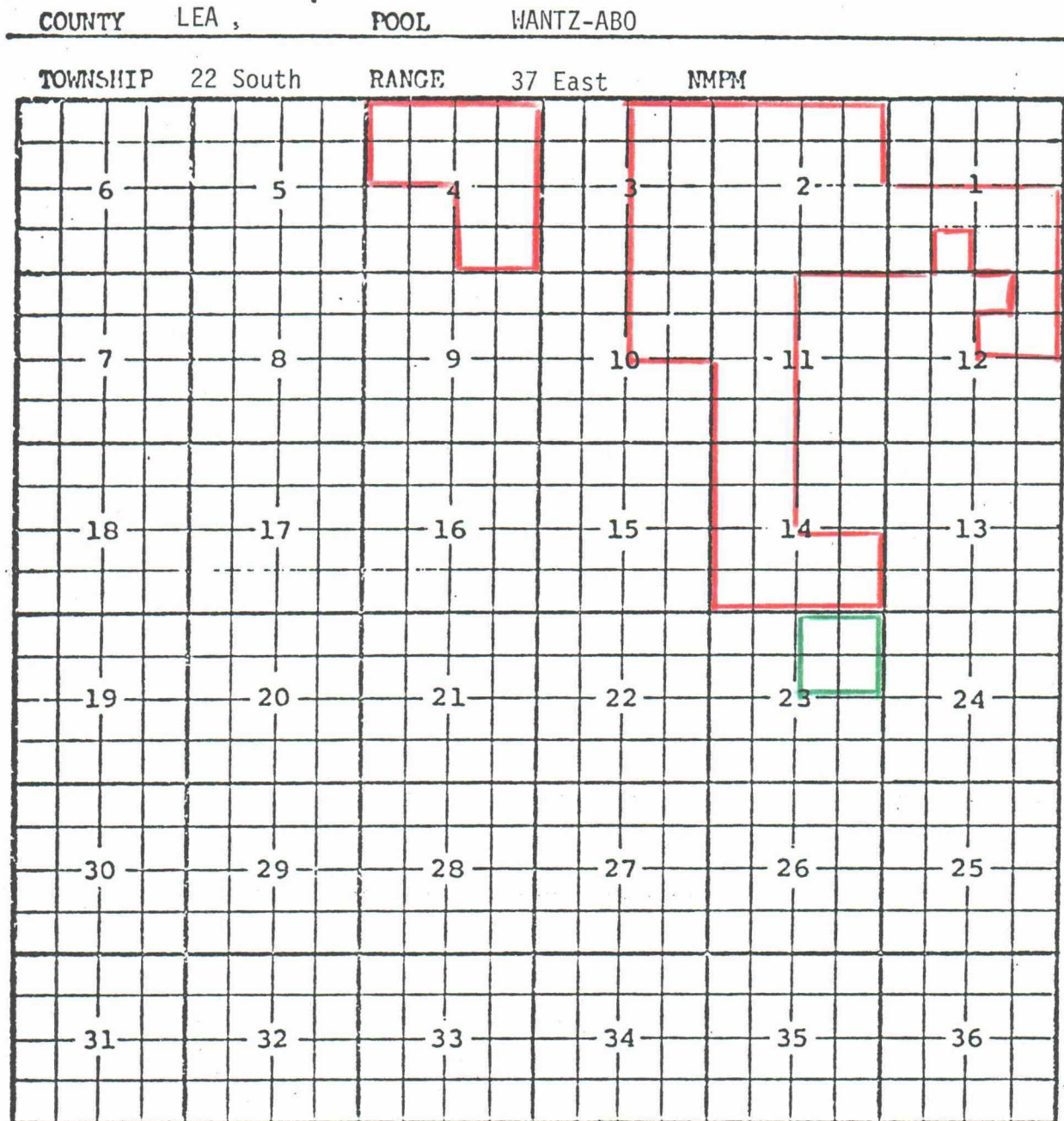


PURPOSE: One completed oil well capable of producing.

Magnatex Petroleum company Aaron State #1-J in Sec. 35, T15S, R35E, completed 9/7/84 in the Wolfcamp formation. Top perf 10,640 feet.

Pool boundary outlined in red.

Proposed pool extension outlined in green. SECTION 35: SE/4



PURPOSE: One completed oil well capable of producing.

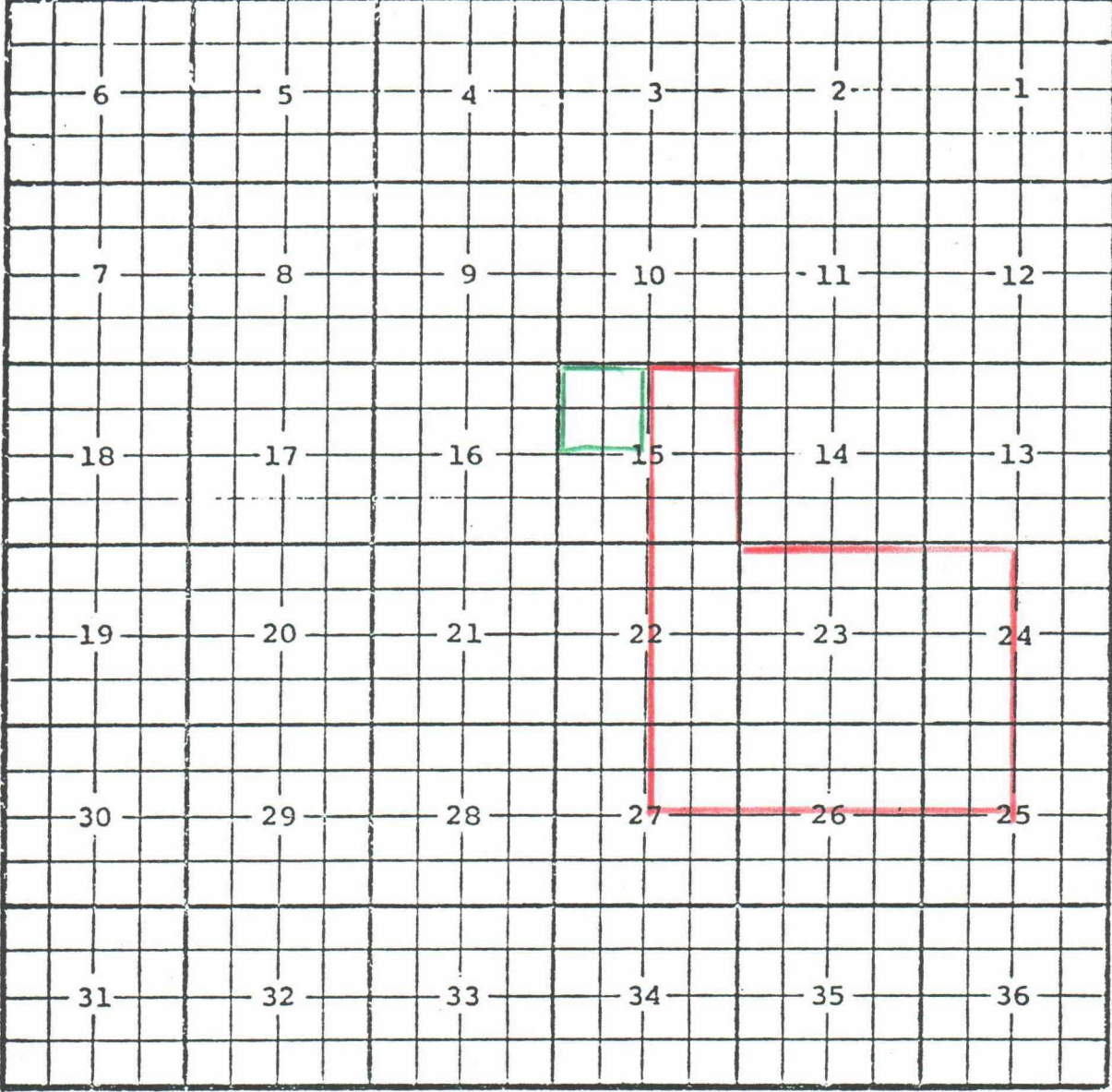
ARCO Oil & Gas Company Ollie J. Boyd #6-H in Sec 23, T22S, R37E, completed 3/8/34 in the Abo formation. Top perf 6,618 feet.

Pool boundary outlined in red.

Proposed pool extension outlined in green. SECTION 23: NE/4

COUNTY LEA POOL WEIR-DRINKARD

TOWNSHIP 20 South RANGE 37 East NMPM



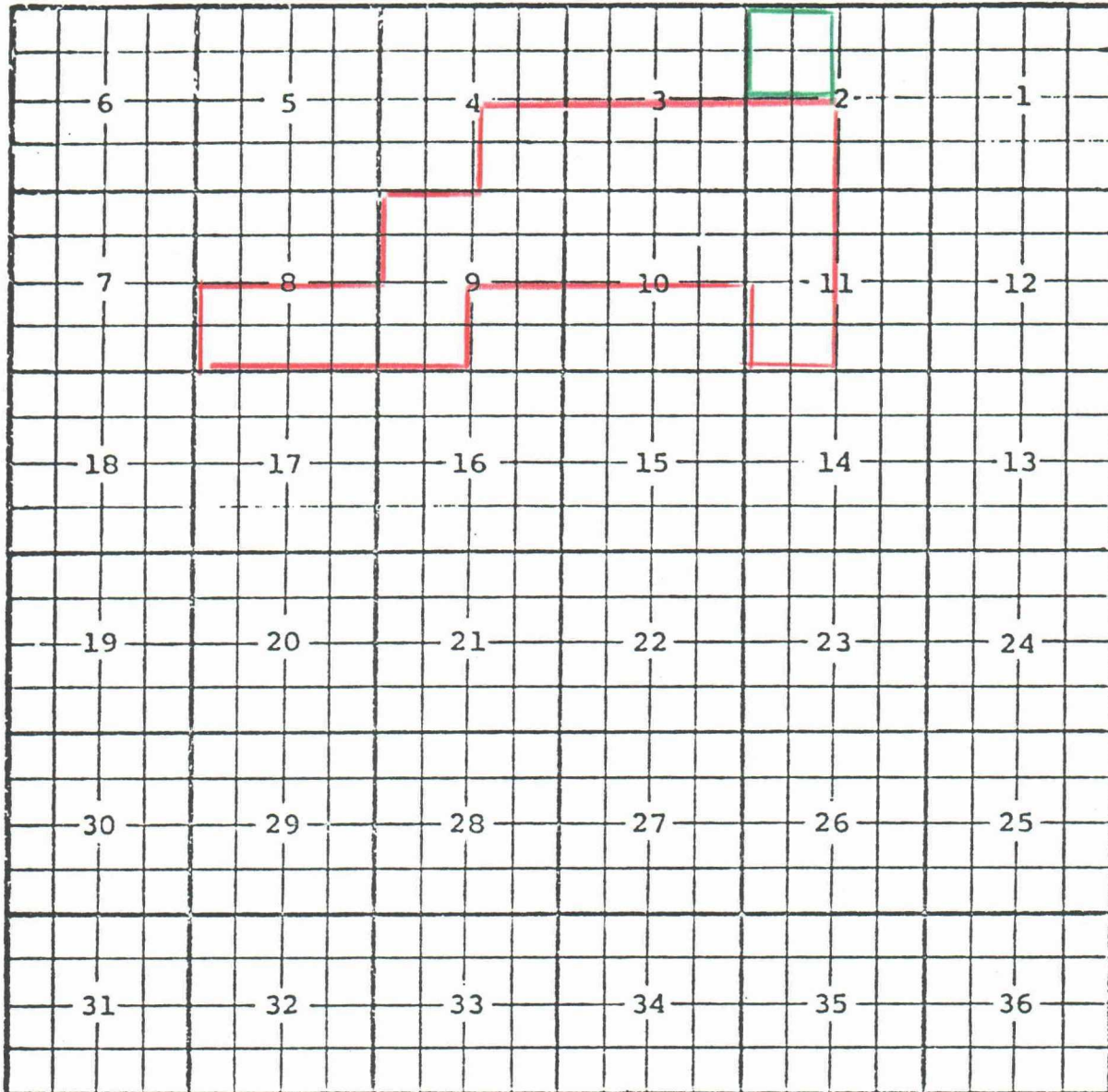
PURPOSE: One completed oil well capable of producing
 Conoco Inc. Britt B #10-F in Sec 15, T20S, R37E, completed 5/8/84 in the
 Drinkard formation. Top perf 6,642 feet.

Pool boundary outlined in red.

Proposed pool extension outlined in green. SECTION 15: NW/4

COUNTY LEA POOL NORTH YOUNG-BONE SPRING

TOWNSHIP 18 South RANGE 32 East NMPM



PURPOSE: One completed oil well capable of producing.
 Harvey E. Yates Company Amoco 2 State Well #1-E in Sec 2, T18S, R32E,
 completed 7/25/84 in the Bone Spring. Top perf 8,395 feet.

Pool boundary outlined in red.

Proposed pool extension outlined in green. SECTION 2: NW/4

STATE OF NEW MEXICO
ENERGY AND MINERALS DEPARTMENT
OIL CONSERVATION DIVISION

IN THE MATTER OF THE HEARING
CALLED BY THE OIL CONSERVATION
DIVISION FOR THE PURPOSE OF
CONSIDERING:

CASE NO. 8396
ORDER NO. R-7714

THE APPLICATION OF THE OIL CONSERVATION
DIVISION UPON ITS OWN MOTION FOR AN ORDER
CREATING AND EXTENDING CERTAIN POOLS IN
LEA AND ROOSEVELT COUNTIES, NEW MEXICO.

ORDER OF THE DIVISION

BY THE DIVISION

This cause came on for hearing at 8:00 a.m. October 31, 1984, at Santa Fe, New Mexico, before Examiner Michael E. Stogner.

NOW, on this _____ day of November, 1984, the Division Director having considered the testimony, the record, the recommendations of the Examiner, and being fully advised in the premises,

FINDS:

(1) That due public notice having been given as required by law, the Division has jurisdiction of this cause and subject matter thereof.

(2) That there is need for the creation of a new pool in Lea County, New Mexico, for the production of oil from the Cisco and Canyon formations. Said pool to bear the designation of North Anderson Ranch-Cisco Canyon Pool. Said North Anderson Ranch-Cisco Canyon Pool was discovered by the H. L. Brown, Jr. State 32 Well No. 1 located in Unit P of Section 32, Township 15 South, Range 32 East, NMPM. It was completed in the Canyon formation on March 2, 1984. The top of the perforations is at 10,498 feet.

(3) That there is need for the creation of a new pool in Lea County, New Mexico, for the production of gas from the Atoka formation. Said pool to bear the designation of West Pitchfork Ranch-Atoka Gas Pool. Said West Pitchfork Ranch-Atoka Gas Pool was discovered by the HNG Oil Company Madera Ridge 25 Fed. Com Well No. 1 located in Unit L of Section 25, Township 24 South, Range 33 East, NMPM. It was completed July 2, 1984, in the Atoka formation. The top of the perforations is at 14,644 feet.

(4) That there is need for the creation of a new pool in Lea County, New Mexico, for the production of gas from the Atoka formation. Said pool to bear the designation of South Shoe Bar-Atoka Gas Pool. Said South Shoe Bar-Atoka Gas Pool was discovered by the HNG Oil Company Shoe Bar 14 State Com Well No. 1 located in Unit L of Section 14, Township 17 South, Range 35 East, NMPM. It was completed June 26, 1984, in the Atoka formation. The top of the perforations is at 12,151 feet.

Case No. 8396

Order No. _____

(5) That there is need for certain extensions to the Airstrip-Wolfcamp Pool, the Baum-Upper Pennsylvanian Pool, the Northeast Caudill-Wolfcamp Pool, the Drinkard Pool, the East Hightower-Lower Pennsylvanian Pool, the Lea-San Andres Pool, the Lovington-Paddock Pool, the North Mason-Delaware Pool, the West Nadine-Blinebry Pool, the Pitchfork Ranch-Morrow Gas Pool, the East Saunders-Permo Pennsylvanian Pool, the Scharb-Bone Spring Pool, the Southeast Scharb-Wolfcamp Pool, the North Shoe Bar-Devonian Pool, the Townsend-Permo Upper Pennsylvanian Pool, the Wantz-Abo Pool, the Weir-Drinkard Pool, and the North Young-Bone Spring Pool, all in Lea County, New Mexico, and the Bluitt-San Andres Associated Pool in Roosevelt County, New Mexico.

IT IS THEREFORE ORDERED:

(a) That a new pool in Lea County, New Mexico, classified as an oil pool for Cisco and Canyon production is hereby created and designated as the North Anderson Ranch-Cisco-Canyon Pool, consisting of the following described area:

TOWNSHIP 15 SOUTH, RANGE 32 EAST, NMPM
Section 32: SE/4

TOWNSHIP 16 SOUTH, RANGE 32 EAST, NMPM
Section 2: Lots 1, 2, 7, and 8

(b) That a new pool in Lea County, New Mexico, classified as a gas pool for Atoka production is hereby created and designated as the West Pitchfork Ranch-Atoka Gas Pool, consisting of the following described area:

TOWNSHIP 24 SOUTH, RANGE 33 EAST, NMPM
Section 25: W/2

(c) That a new pool in Lea County, New Mexico, classified as a gas pool for Atoka production is hereby created and designated as the South Shoe Bar-Atoka Gas Pool, consisting of the following described area:

TOWNSHIP 17 SOUTH, RANGE 35 EAST, NMPM
Section 14: W/2

(d) That the Airstrip-Wolfcamp Pool in Lea County, New Mexico, as heretofore classified, defined, and described, is hereby extended to include therein:

TOWNSHIP 18 SOUTH, RANGE 34 EAST, NMPM
Section 26: SW/4

(e) That the Baum-Upper Pennsylvanian Pool in Lea County, New Mexico, as heretofore classified, defined, and described, is hereby extended to include therein:

TOWNSHIP 13 SOUTH, RANGE 32 EAST, NMPM
Section 35: NW/4

(f) That the Bluitt-San Andres Associated Pool in Roosevelt County, New Mexico, as heretofore classified, defined, and described, is hereby extended to include therein:

TOWNSHIP 8 SOUTH, RANGE 38 EAST, NMPM
Section 21: Lots 1 and 2 and NW/4

Case No. 8396

Order No. _____

(g) That the Northeast Caudill-Wolfcamp Pool in Lea County, New Mexico, as heretofore classified, defined, and described, is hereby extended to include therein:

TOWNSHIP 15 SOUTH, RANGE 36 EAST, NMPM
Section 2: SE/4

(h) That the Drinkard Pool in Lea County, New Mexico, as heretofore classified, defined, and described, is hereby extended to include therein:

TOWNSHIP 21 SOUTH, RANGE 37 EAST, NMPM
Section 24: NE/4

(i) That the East Hightower-Lower Pennsylvanian Pool in Lea County, New Mexico, as heretofore classified, defined, and described, is hereby extended to include therein:

TOWNSHIP 12 SOUTH, RANGE 34 EAST, NMPM
Section 29: NW/4

(j) That the Lea-San Andres Pool in Lea County, New Mexico, as heretofore classified, defined, and described, is hereby extended to include therein:

TOWNSHIP 19 SOUTH, RANGE 34 EAST, NMPM
Section 23: NE/4
Section 24: N/2

(k) That the Lovington-Paddock Pool in Lea County, New Mexico, as heretofore classified, defined, and described, is hereby extended to include therein:

TOWNSHIP 16 SOUTH, RANGE 37 EAST, NMPM
Section 30: SE/4

(l) That the North Mason-Delaware Pool in Lea County, New Mexico, as heretofore classified, defined, and described, is hereby extended to include therein:

TOWNSHIP 26 SOUTH, RANGE 32 EAST, NMPM
Section 8: N/2 SE/4

(m) That the West Nadine-Blinebry Pool in Lea County, New Mexico, as heretofore classified, defined, and described, is hereby extended to include therein:

TOWNSHIP 20 SOUTH, RANGE 38 EAST, NMPM
Section 7: NW/4

(n) That the Pitchfork Ranch-Morrow Gas Pool in Lea County, New Mexico, as heretofore classified, defined, and described, is hereby extended to include therein:

TOWNSHIP 24 SOUTH, RANGE 34 EAST, NMPM
Section 33: E/2

(o) That the East Saunders-Permo Pennsylvanian Pool in Lea County, New Mexico, as heretofore classified, defined, and described, is hereby extended to include therein:

TOWNSHIP 14 SOUTH, RANGE 34 EAST, NMPM
Section 9: SW/4

(p) That the Scharb-Bone Spring Pool in Lea County, New Mexico, as heretofore classified, defined, and described, is hereby extended to include therein:

TOWNSHIP 19 SOUTH, RANGE 35 EAST, NMPM
Section 15: NW/4

(q) That the Southeast Scharb-Wolfcamp Pool in Lea County, New Mexico, as heretofore classified, defined, and described, is hereby extended to include therein:

TOWNSHIP 19 SOUTH, RANGE 35 EAST, NMPM
Section 15: SW/4

(r) That the North Shoe Bar-Devonian Pool in Lea County, New Mexico, as heretofore classified, defined, and described, is hereby extended to include therein:

TOWNSHIP 16 SOUTH, RANGE 35 EAST, NMPM
Section 15: N/2 NE/4 and NW/4

(s) That the Townsend-Permo Upper Pennsylvanian Pool in Lea County, New Mexico, as heretofore classified, defined, and described, is hereby extended to include therein:

TOWNSHIP 15 SOUTH, RANGE 35 EAST, NMPM
Section 35: SE/4

(t) That the Wantz-Abo Pool in Lea County, New Mexico, as heretofore classified, defined, and described, is hereby extended to include therein:

TOWNSHIP 22 SOUTH, RANGE 37 EAST, NMPM
Section 23: NE/4

(u) That the Weir-Drinkard Pool in Lea County, New Mexico, as heretofore classified, defined, and described, is hereby extended to include therein:

TOWNSHIP 20 SOUTH, RANGE 37 EAST, NMPM
Section 15: NW/4

(v) That the North Young-Bone Spring Pool in Lea County, New Mexico, as heretofore classified, defined, and described, is hereby extended to include therein:

TOWNSHIP 18 SOUTH, RANGE 32 EAST, NMPM
Section 2: NW/4

IT IS FURTHER ORDERED:

(1) That pursuant to Section 70-2-18, NMSA 1978, contained in Chapter 271, Laws of 1969, any well which by virtue of any of the above pool extensions, is subject to pool rules providing for spacing or proration units larger than the one which is presently dedicated thereto, shall have 60 days from the effective date of this order in which to file new Forms C-102 dedicating a standard unit for the pool to said well, or to obtain a non-standard unit approved by the Division. Pending such compliance, the well shall receive a maximum allowable in the same proportion to a standard allowable for the pool that the acreage dedicated to the well bears to a standard unit for the pool. Failure to file Form C-102 dedicating a standard unit to the well or to obtain a non-standard unit approved by the Division within said 60-day period shall subject the well to cancellation of the allowable.

Case No. 8396

Order No. _____

(2) That the effective date of this order and all creations and extensions included therein shall be November 1, 1984.

DONE in Santa Fe, New Mexico, on the day and year hereinabove designated.

STATE OF NEW MEXICO
OIL CONSERVATION DIVISION

RICHARD L. STAMETS
DIRECTOR

S E A L