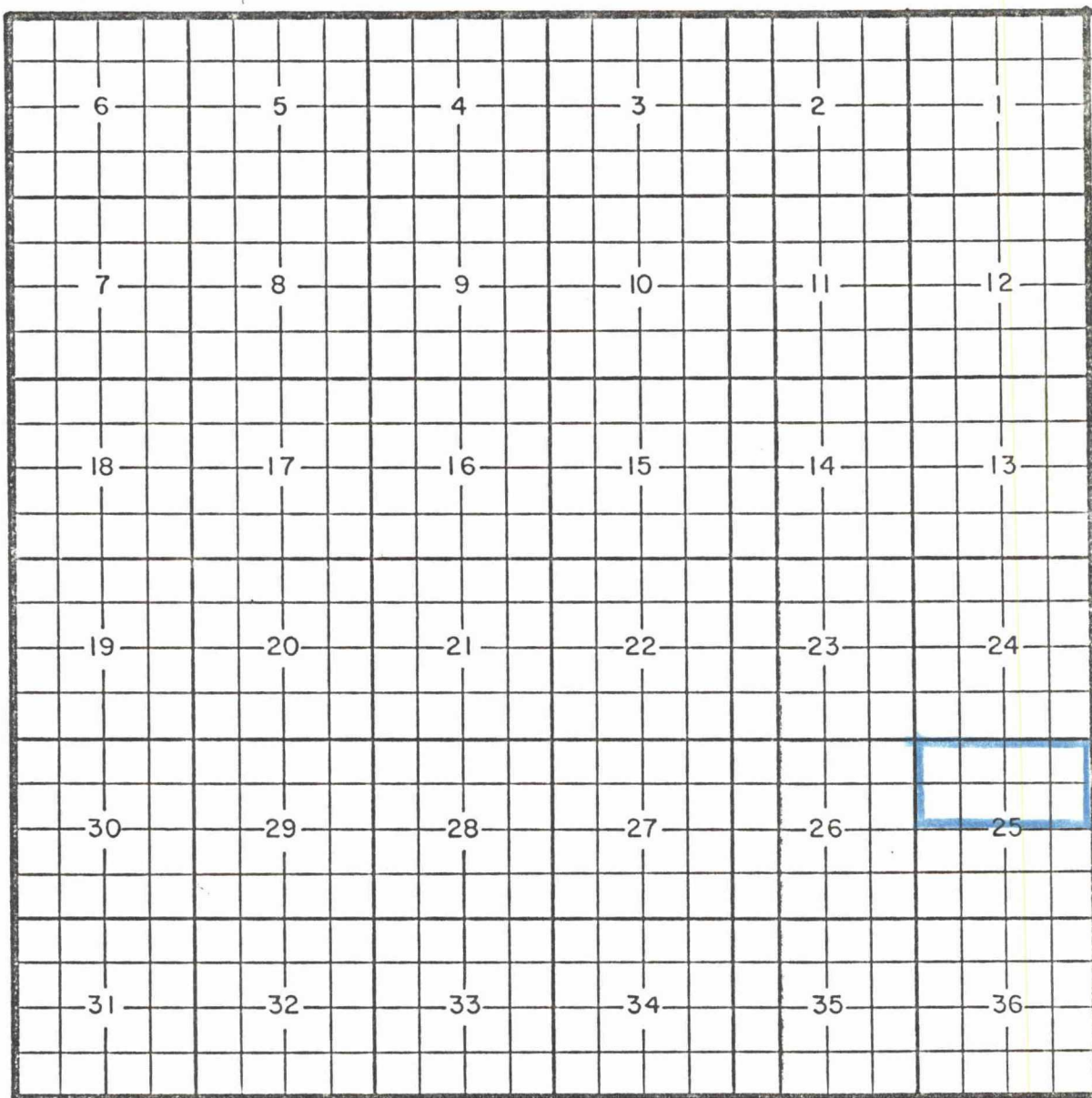


(9)

COUNTY Eddy POOL East Los Medanos-Morrow Gas Pool

TOWNSHIP 22 S RANGE 31E NMPM



Purpose: One completed gas well capable of producing

Discovery Well: Pogo Producing Co., - Federal Neff No. 1 - C - 25-22-31

Comp: 4/19/86 through Morrow perms. Top: 14,460

Pool boundary outlined in blue.

Section 25: N/2

COUNTY Eddy POOL East Los Medanos-Morrow Gas Pool

TOWNSHIP 22 S RANGE 31E NMPM

6	5	4	3	2	1
7	8	9	10	11	12
18	17	16	15	14	13
19	20	21	22	23	24
30	29	28	27	26	25
31	32	33	34	35	36

Purpose: One completed gas well capable of producing

Discovery Well: Pogo Producing Co., - Federal Neff No. 1 - C - 25-22-31


Comp: 4/19/86 through Morrow perfs. Top: 14,460

Pool boundary outlined in blue.

Section 25: N/2

COUNTY Eddy POOL East Los Medanos-Morrow Gas Pool

TOWNSHIP 22 S RANGE 31E NMPM



Purpose: One completed gas well capable of producing

Discovery Well: Pogo Producing Co., - Federal Neff No. 1 - C - 25-22-31

Comp: 4/19/86 through Morrow perfs. Top: 14,460

Pool boundary outlined in blue.

Section 25: N/2

COUNTY Eddy POOL East Los Medanos-Morrow Gas Pool

TOWNSHIP 22 S RANGE 31E NMPM

6	5	4	3	2	1
7	8	9	10	11	12
18	17	16	15	14	13
19	20	21	22	23	24
30	29	28	27	26	25
31	32	33	34	35	36

Purpose: One completed gas well capable of producing

Discovery Well: Pogo Producing Co., - Federal Neff No. 1 - C - 25-22-31

Comp: 4/19/86 through Morrow perfs. Top: 14,460

Pool boundary outlined in blue.

Section 25: N/2

(b)

COUNTY Eddy POOL Saladar-Strawn Gas Pool

TOWNSHIP 20 S RANGE 28 E NMPM

6	5	4	3	2	1
7	8	9	10	11	12
18	17	16	15	14	13
19	20	21	22	23	24
30	29	28	27	26	25
31	32	33	34	35	36

Purpose: One completed gas well capable of producing.

Discovery Well: Yates Petroleum Corp., Stonewall EP St. Com #4-H - 30-20-28

Comp: 4/10/86 through Strawn perms. Top: 10,126

Pool boundary outlined in blue.

Section 30: E/2

COUNTY Eddy POOL Saladar-Strawn Gas Pool

TOWNSHIP 20 S RANGE 28 E NMPM

6	5	4	3	2	1
7	8	9	10	11	12
18	17	16	15	14	13
19	20	21	22	23	24
30	29	28	27	26	25
31	32	33	34	35	36

Purpose: One completed gas well capable of producing.

Discovery Well: Yates Petroleum Corp., Stonewall EP St. Com #4-H - 30-20-28

Comp: 4/10/86 through Strawn perms. Top: 10,126

Pool boundary outlined in blue.

Section 30: E/2

COUNTY Eddy POOL Saladar-Strawn Gas Pool

TOWNSHIP 20 S RANGE 28 E NMPM

6	5	4	3	2	1
7	8	9	10	11	12
18	17	16	15	14	13
19	20	21	22	23	24
30	29	28	27	26	25
31	32	33	34	35	36

Purpose: One completed gas well capable of producing.

Discovery Well: Yates Petroleum Corp., Stonewall EP St. Com #4-H - 30-20-28

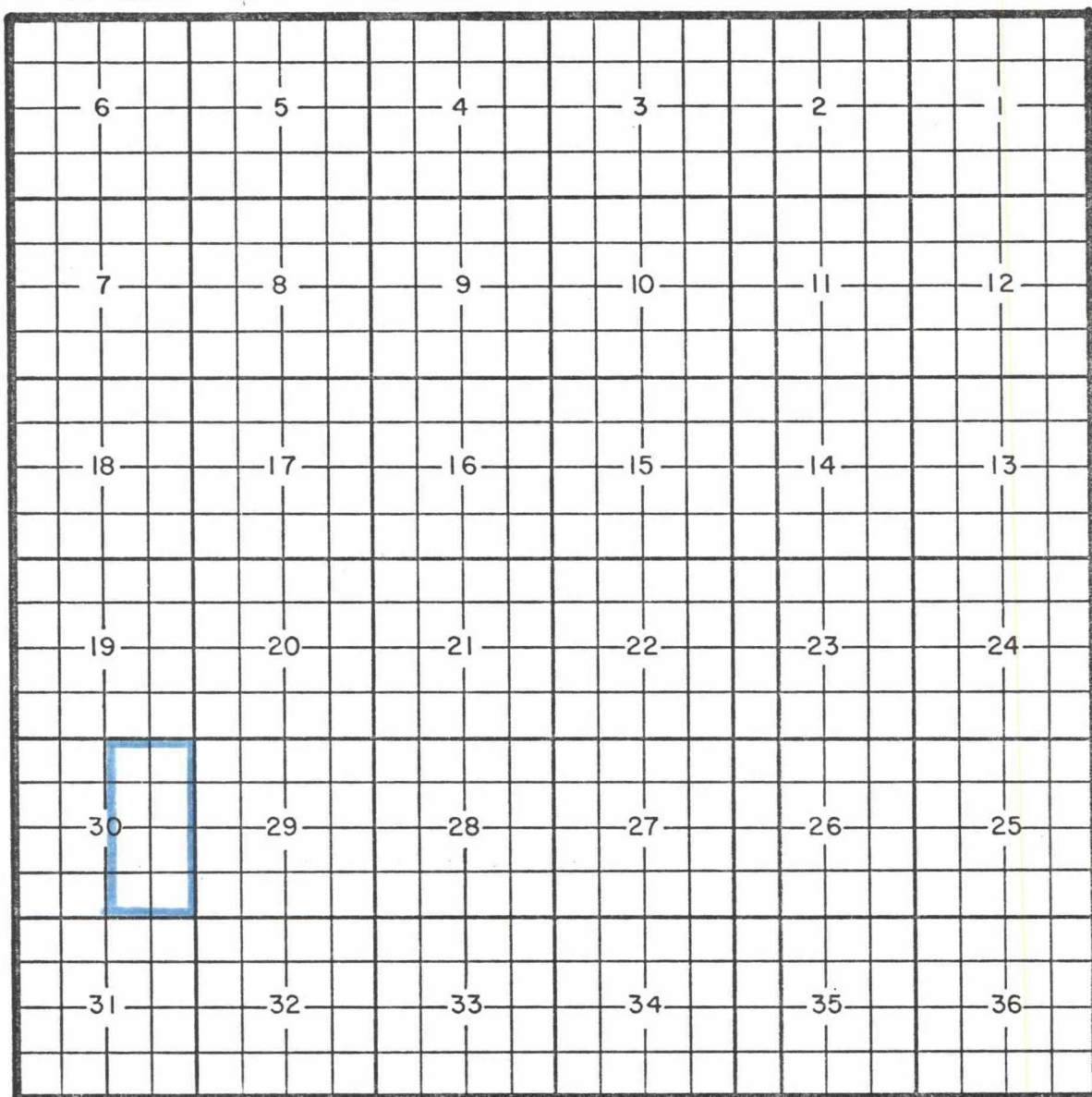
Comp: 4/10/86 through Strawn perms. Top: 10,126

Pool boundary outlined in blue.

Section 30: E/2

COUNTY Eddy POOL Saladar-Strawn Gas Pool

TOWNSHIP 20 S RANGE 28 E NMPM



Purpose: One completed gas well capable of producing.

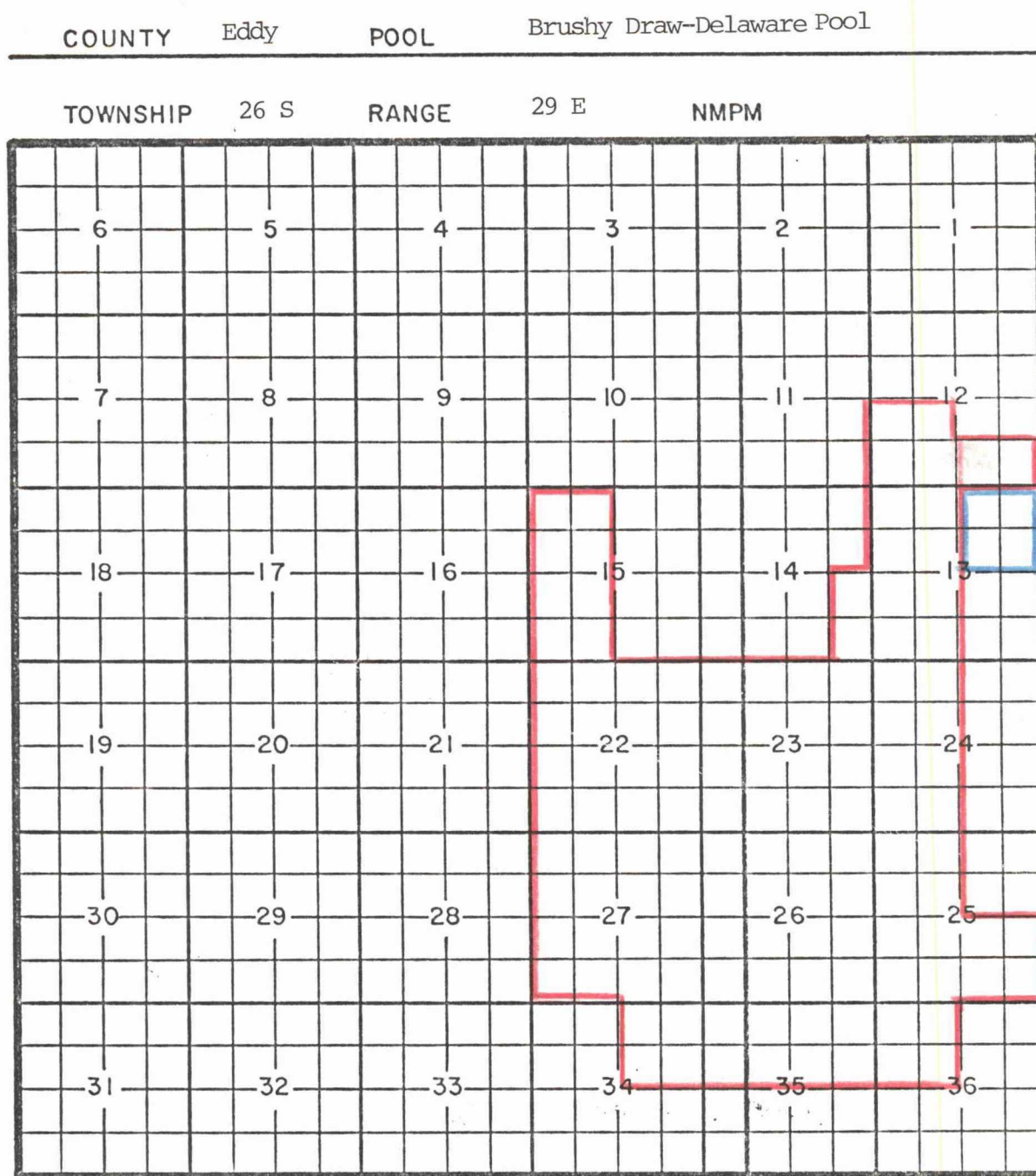
Discovery Well: Yates Petroleum Corp., Stonewall EP St. Com #4-H - 30-20-28

Comp: 4/10/86 through Strawn perms. Top: 10,126

Pool boundary outlined in blue.

Section 30: E/2

61
C)



PURPOSE: One completed oil well capable of producing.

OPERATOR	LEASE	#-UT.	S-T-R	COMP.	FORMATION	TOP
Challenger Energy	Bedena Fed.	2-D	18-26-29	4/7/86	Delaware	5,411

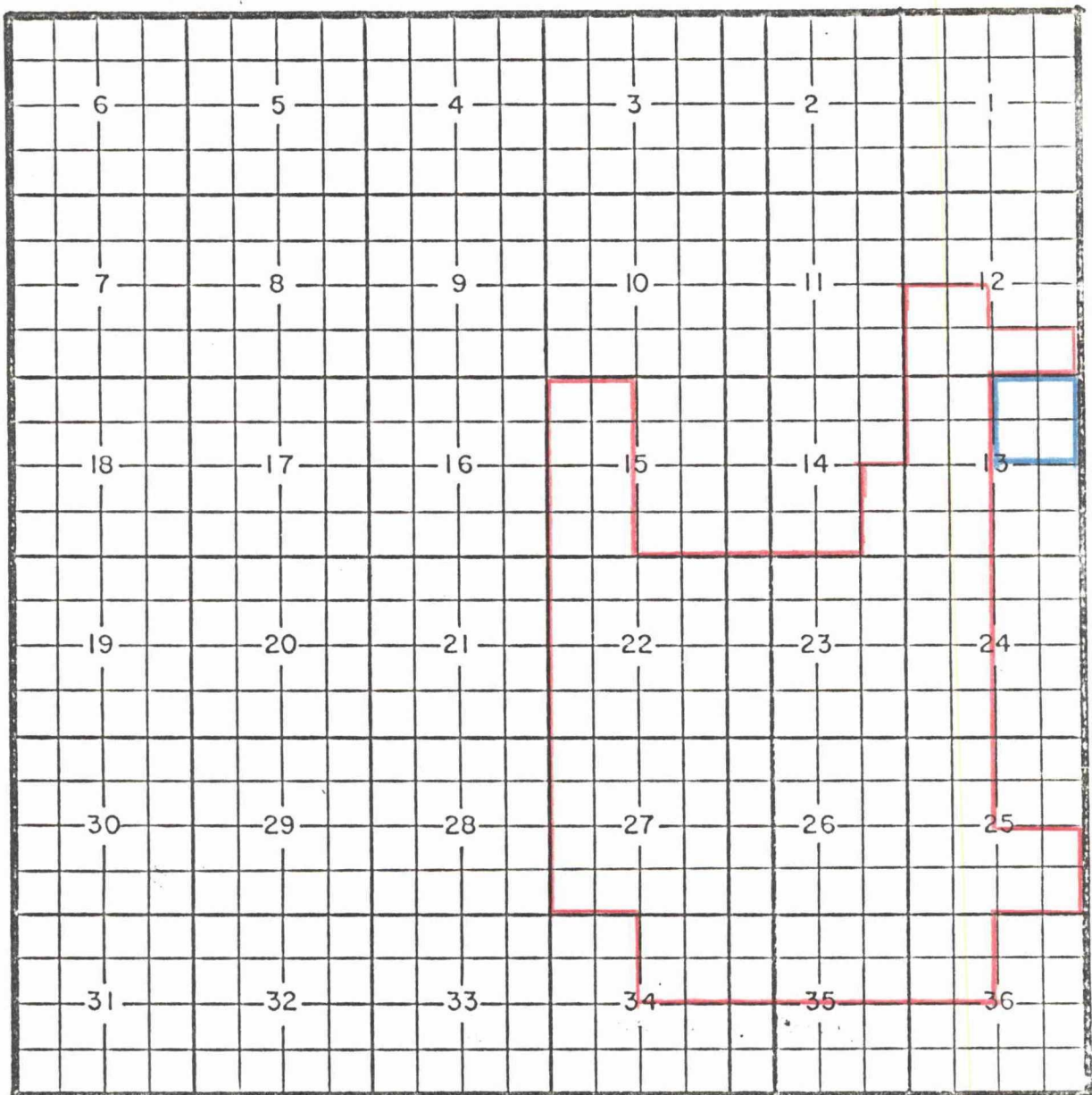
Pool boundary outlined in red.

Proposed extension outlined in blue.

Section 13: NE/4

COUNTY Eddy POOL Brushy Draw-Delaware Pool

TOWNSHIP 26 S RANGE 29 E NMPM



PURPOSE: One completed oil well capable of producing.

OPERATOR	LEASE	#-UT.	S-T-R	COMP.	FORMATION	TOP
Challenger Energy	Bedena Fed.	2-D	18-26-29	4/7/86	Delaware	5,411

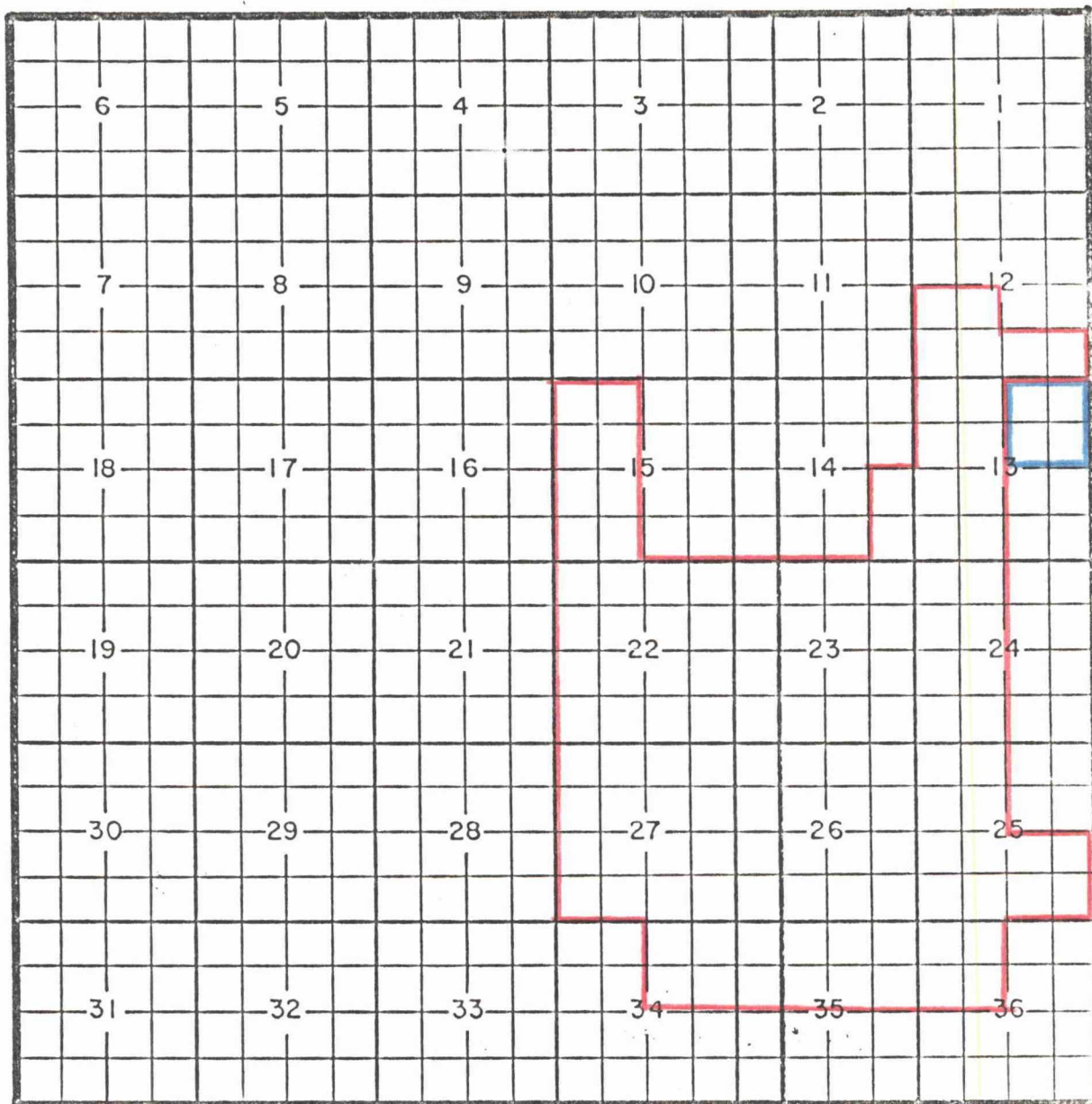
Pool boundary outlined in red.

Proposed extension outlined in blue.

Section 13: NE/4

COUNTY Eddy POOL Brushy Draw-Delaware Pool

TOWNSHIP 26 S RANGE 29 E NMPM



PURPOSE: One completed oil well capable of producing.

OPERATOR	LEASE	#-UT.	S-T-R	COMP.	FORMATION	TOP
Challenger Energy	Bedena Fed.	2-D	18-26-29	4/7/86	Delaware	5,411

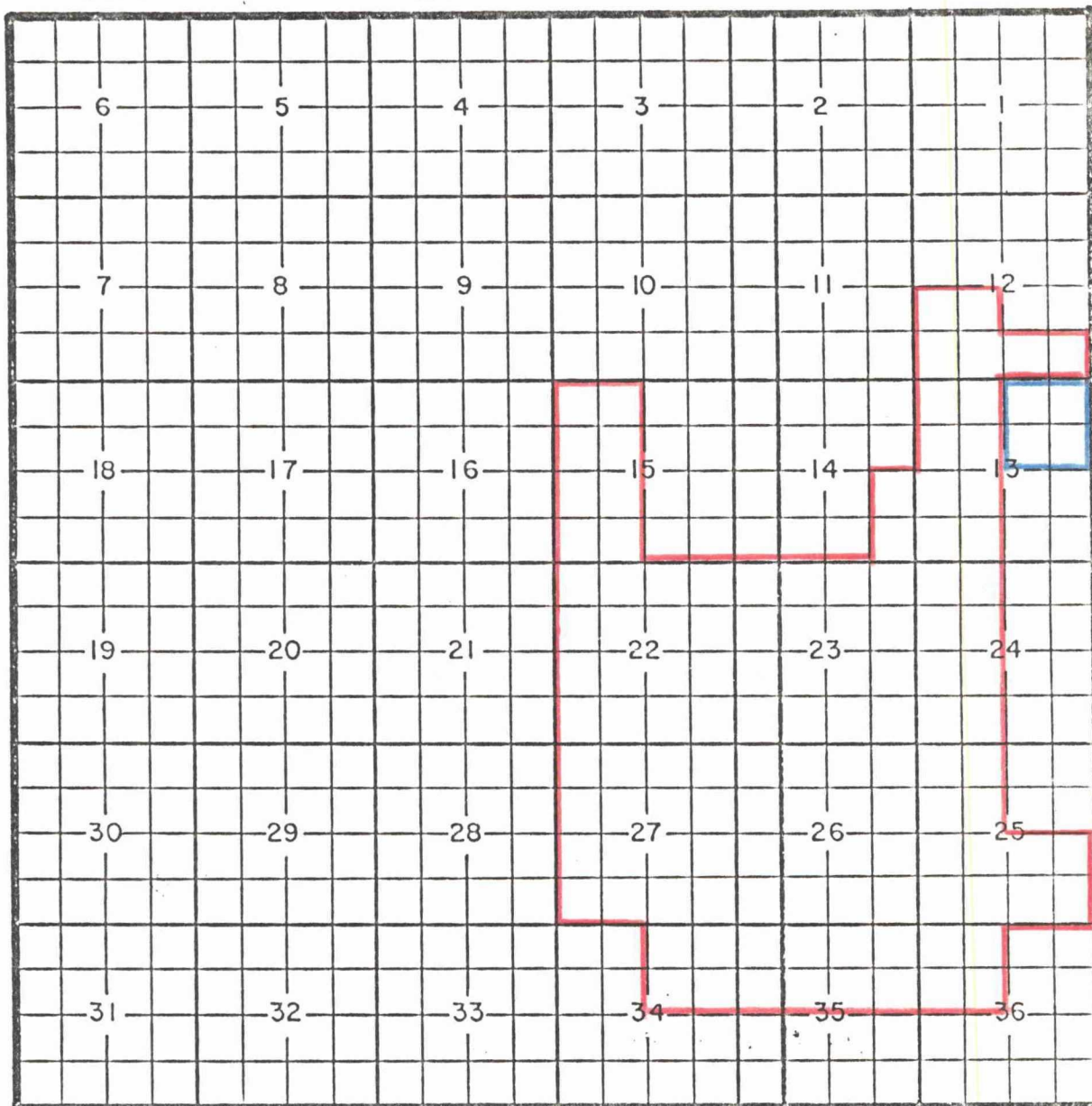
Pool boundary outlined in red.

Proposed extension outlined in blue.

Section 13: NE/4

COUNTY Eddy POOL Brushy Draw-Delaware Pool

TOWNSHIP 26 S RANGE 29 E NMPM



PURPOSE: One completed oil well capable of producing.

OPERATOR	LEASE	#-UT.	S-T-R	COMP.	FORMATION	TOP
Challenger Energy	Bedena Fed.	2-D	18-26-29	4/7/86	Delaware	5,411

Pool boundary outlined in red.

Proposed extension outlined in blue.

Section 13: NE/4

COUNTY Eddy

POOL

Brushy Draw-Delaware Pool

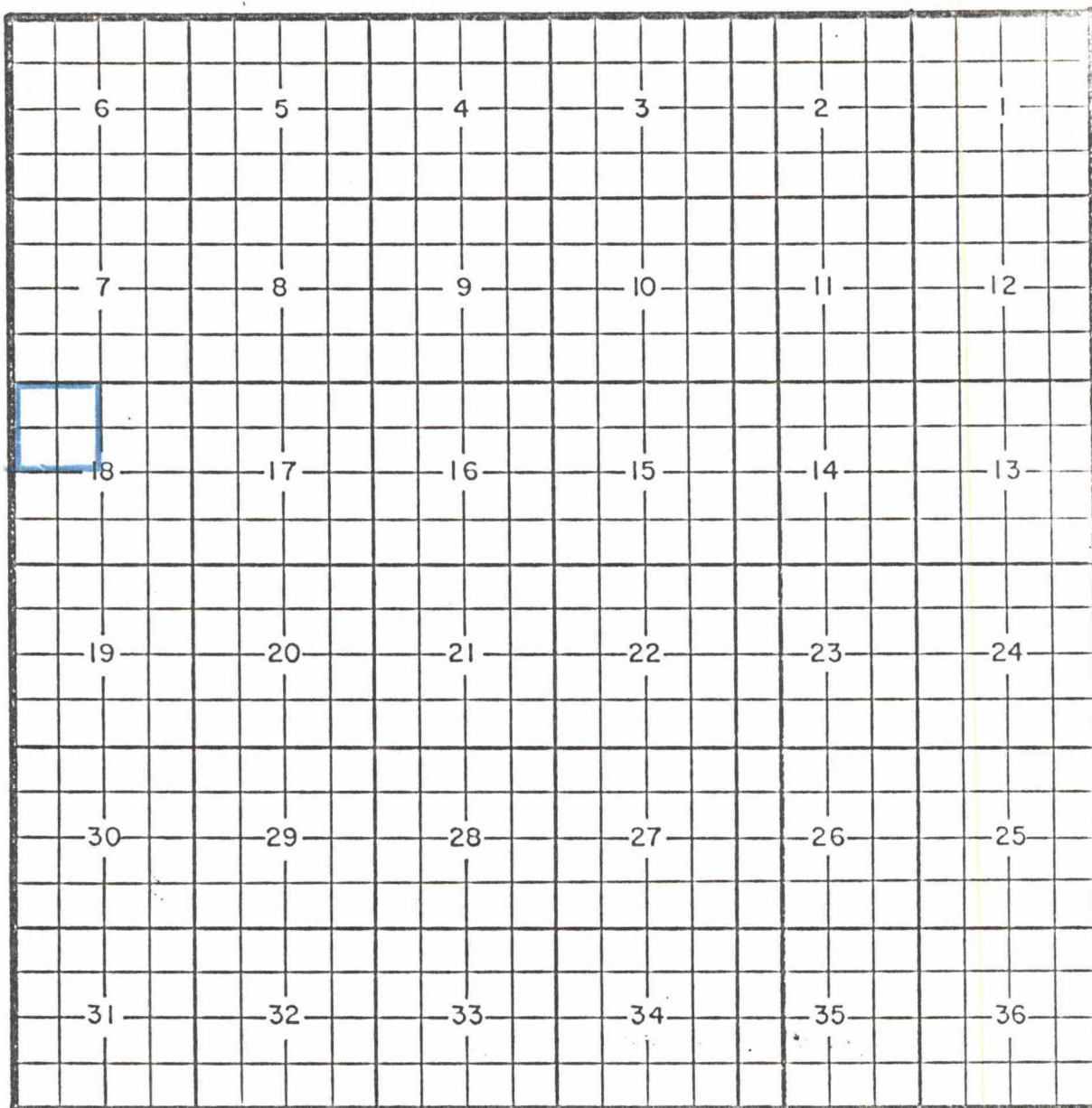
TOWNSHIP

26 S

RANGE

30 E

NMPM



PURPOSE: One completed oil well capable of producing.

OPERATOR	LEASE	#-UT.	S-T-R	COMP.	FORMATION	TOP
Challenger Energy	Bedena Federal	2-D	18-26-30	4/7/86	Delaware	5,411

Pool boundary outlined in red.

Proposed extension outlined in blue.

Section 18: NW/4

COUNTY Eddy

POOL

Brushy Draw-Delaware Pool


TOWNSHIP

26 S

RANGE

30 E

NMPM



PURPOSE: One completed oil well capable of producing.

OPERATOR	LEASE	#-UT.	S-T-R	COMP.	FORMATION	TOP
Challenger Energy	Bedena Federal	2-D	18-26-30	4/7/86	Delaware	5,411

Pool boundary outlined in red.

Proposed extension outlined in blue.

Section 18: NW/4

COUNTY Eddy

POOL

Brushy Draw-Delaware Pool

TOWNSHIP

26 S

RANGE

30 E

NMPM

6	5	4	3	2	1
7	8	9	10	11	12
18	17	16	15	14	13
19	20	21	22	23	24
30	29	28	27	26	25
31	32	33	34	35	36

PURPOSE: One completed oil well capable of producing.

OPERATOR	LEASE	#-UT.	S-T-R	COMP.	FORMATION	TOP
Challenger Energy	Bedena Federal	2-D	18-26-30	4/7/86	Delaware	5,411

Pool boundary outlined in red.

Proposed extension outlined in blue.

Section 18: NW/4

COUNTY Eddy

POOL

Brushy Draw-Delaware Pool

TOWNSHIP

26 S

RANGE

30 E

NMPM

6	5	4	3	2	1
7	8	9	10	11	12
18	17	16	15	14	13
19	20	21	22	23	24
30	29	28	27	26	25
31	32	33	34	35	36

PURPOSE: One completed oil well capable of producing.

OPERATOR	LEASE	#-UT.	S-T-R	COMP.	FORMATION	TOP
Challenger Energy	Bedena Federal	2-D	18-26-30	4/7/86	Delaware	5,411

Pool boundary outlined in red.

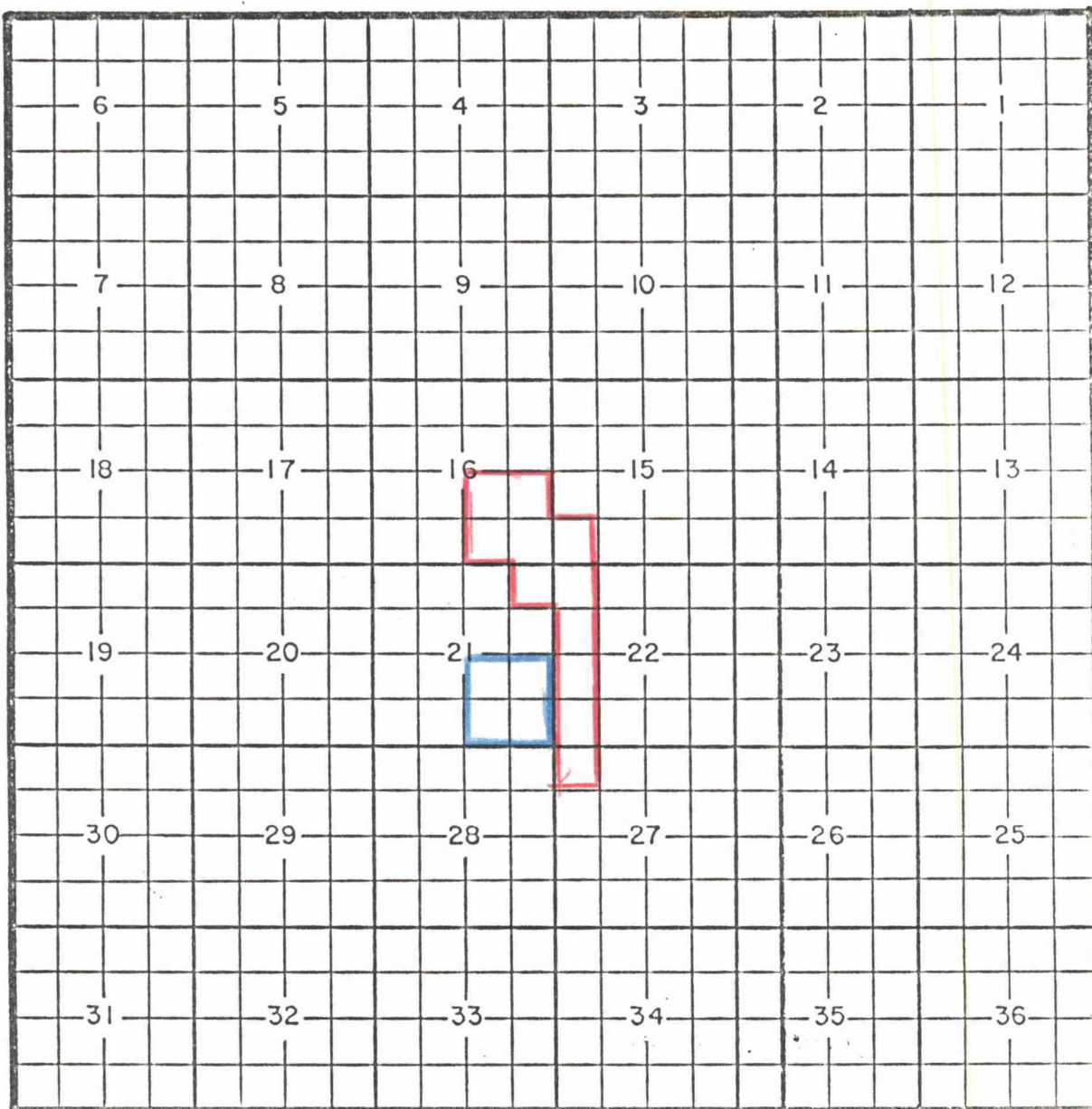
Proposed extension outlined in blue.

Section 18: NW/4

(d)

COUNTY Chaves POOL Diablo-San Andres Pool

TOWNSHIP 10 S RANGE 27 E NMPM



PURPOSE: One completed Oil well capable of producing.

OPERATOR	LEASE	#-UT.	S-T-R	COMP.	FORMATION	TOP
Roy Collins Drlg.	Frank P State	1-P	21-10-27	4/6/86	San Andres	2,048

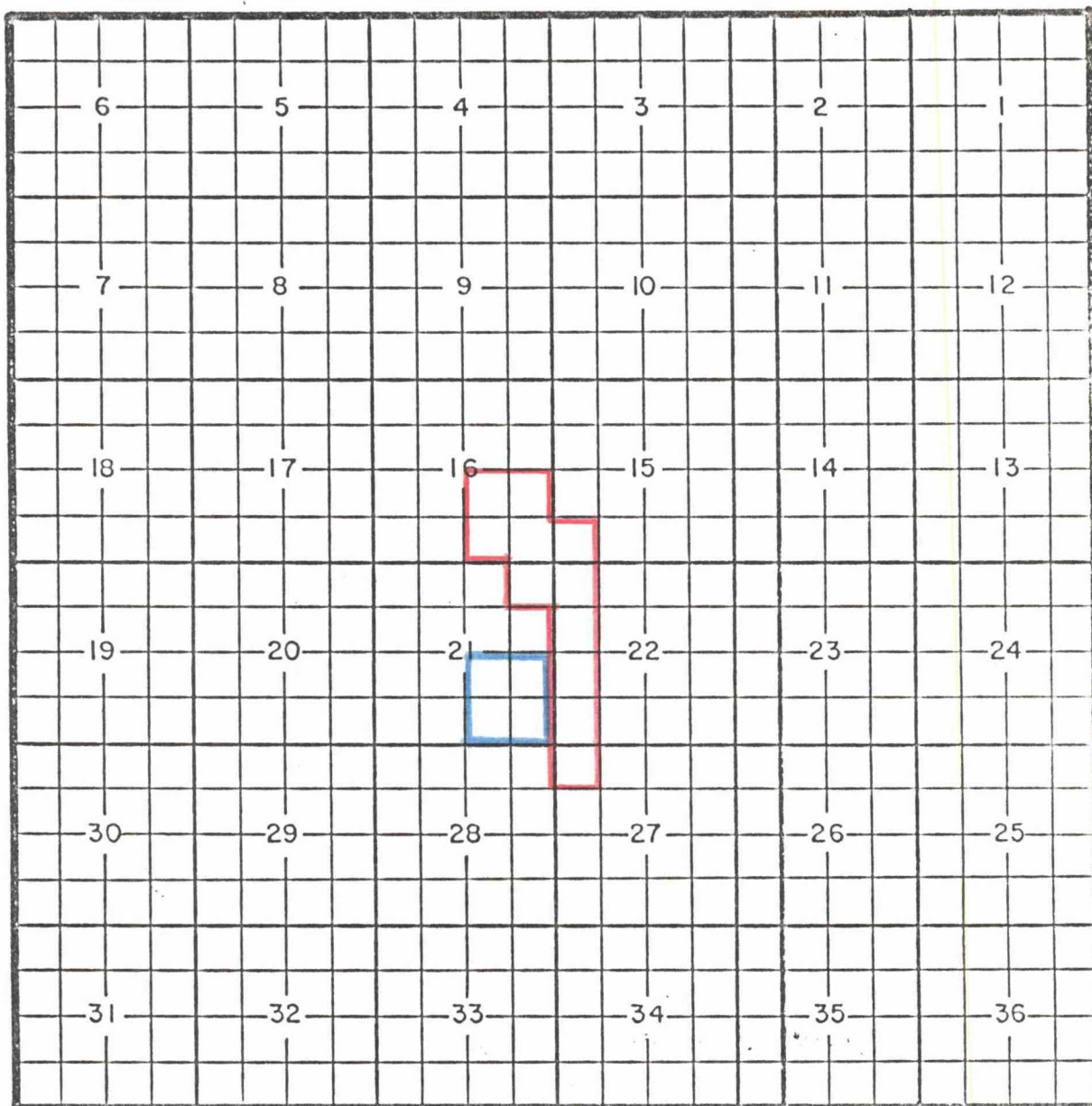
Pool boundary outlined in red.

Proposed extension outlined in blue.

Section 21: SE/4

COUNTY Chaves POOL Diablo-San Andres Pool

TOWNSHIP 10 S RANGE 27 E NMPM



PURPOSE: One completed Oil well capable of producing.

OPERATOR	LEASE	#-UT.	S-T-R	COMP.	FORMATION	TOP
Roy Collins Drlg.	Frank P State	1-P	21-10-27	4/6/86	San Andres	2,048

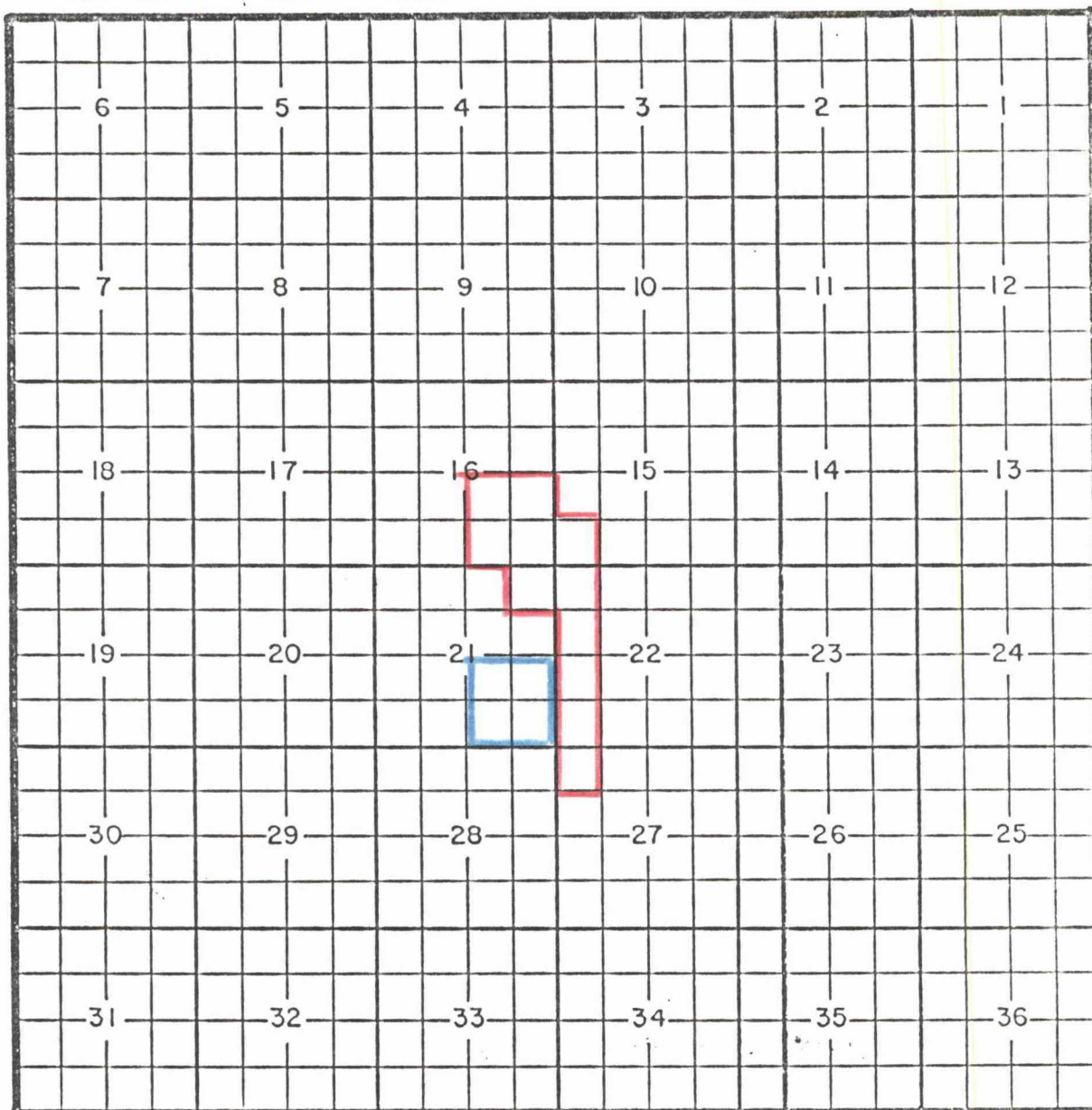
Pool boundary outlined in red.

Proposed extension outlined in blue.

Section 21: SE/4

COUNTY Chaves POOL Diablo-San Andres Pool

TOWNSHIP 10 S RANGE 27 E NMPM



PURPOSE: One completed Oil well capable of producing.

OPERATOR	LEASE	#-UT.	S-T-R	COMP.	FORMATION	TOP
Roy Collins Drlg.	Frank P State	1-P	21-10-27	4/6/86	San Andres	2,048

Pool boundary outlined in red.

Proposed extension outlined in blue.

Section 21: SE/4

COUNTY

Chaves

POOL

Diablo-San Andres Pool

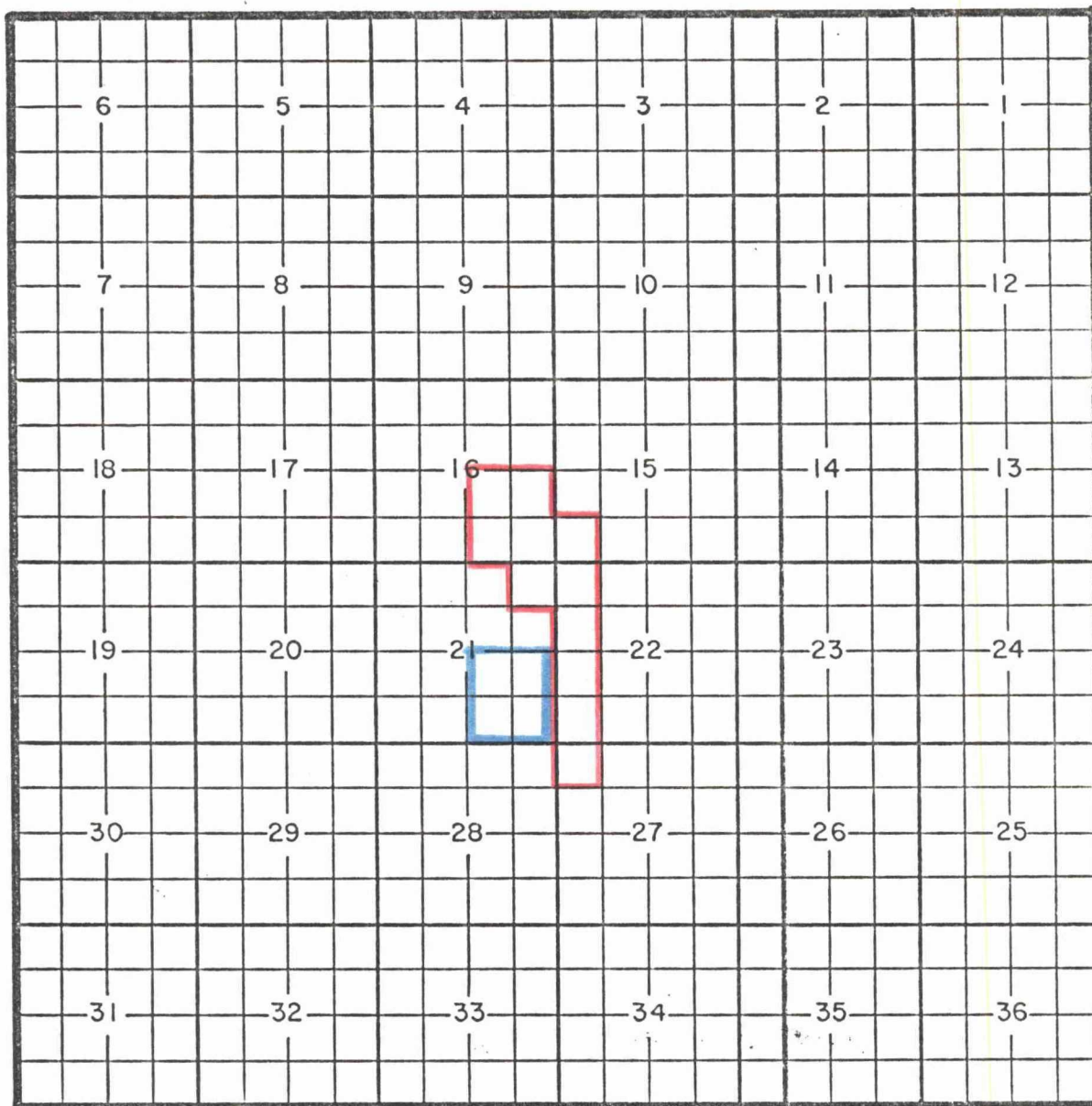
TOWNSHIP

10 S

RANGE

27 E

NMPM



PURPOSE: One completed Oil well capable of producing.

OPERATOR	LEASE	#-UT.	S-T-R	COMP.	FORMATION	TOP
Roy Collins Drlg.	Frank P State	1-P	21-10-27	4/6/86	San Andres	2,048

Pool boundary outlined in red.

Proposed extension outlined in blue.

Section 21: SE/4

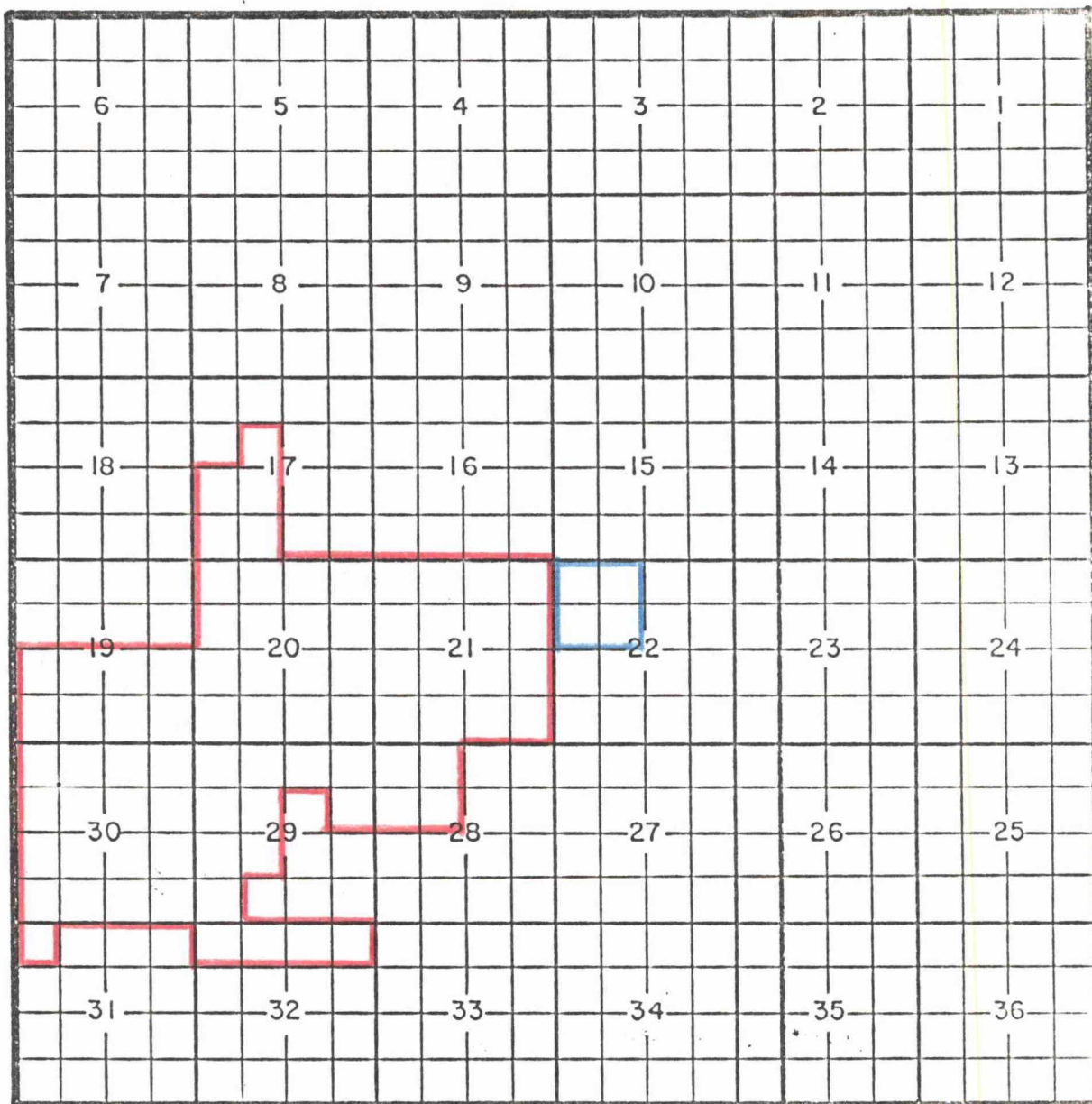
c)

[illegible]

	LEASE	#-UT.	S-T-R	COMP.	FORMATION	TOP
y	Lusk 22 Federal	2-E	22-19-31	3/26/86	Yates	2,28

COUNTY Eddy POOL North Hackberry-Yates-Seven Rivers Pool

TOWNSHIP 19 S RANGE 31 E NMPM



PURPOSE: One completed oil well capable of producing.

OPERATOR	LEASE	#-UT.	S-T-R	COMP.	FORMATION	TOP
Santa Fe Energy	Lusk 22 Federal	2-E	22-19-31	3/26/86	Yates	2,280

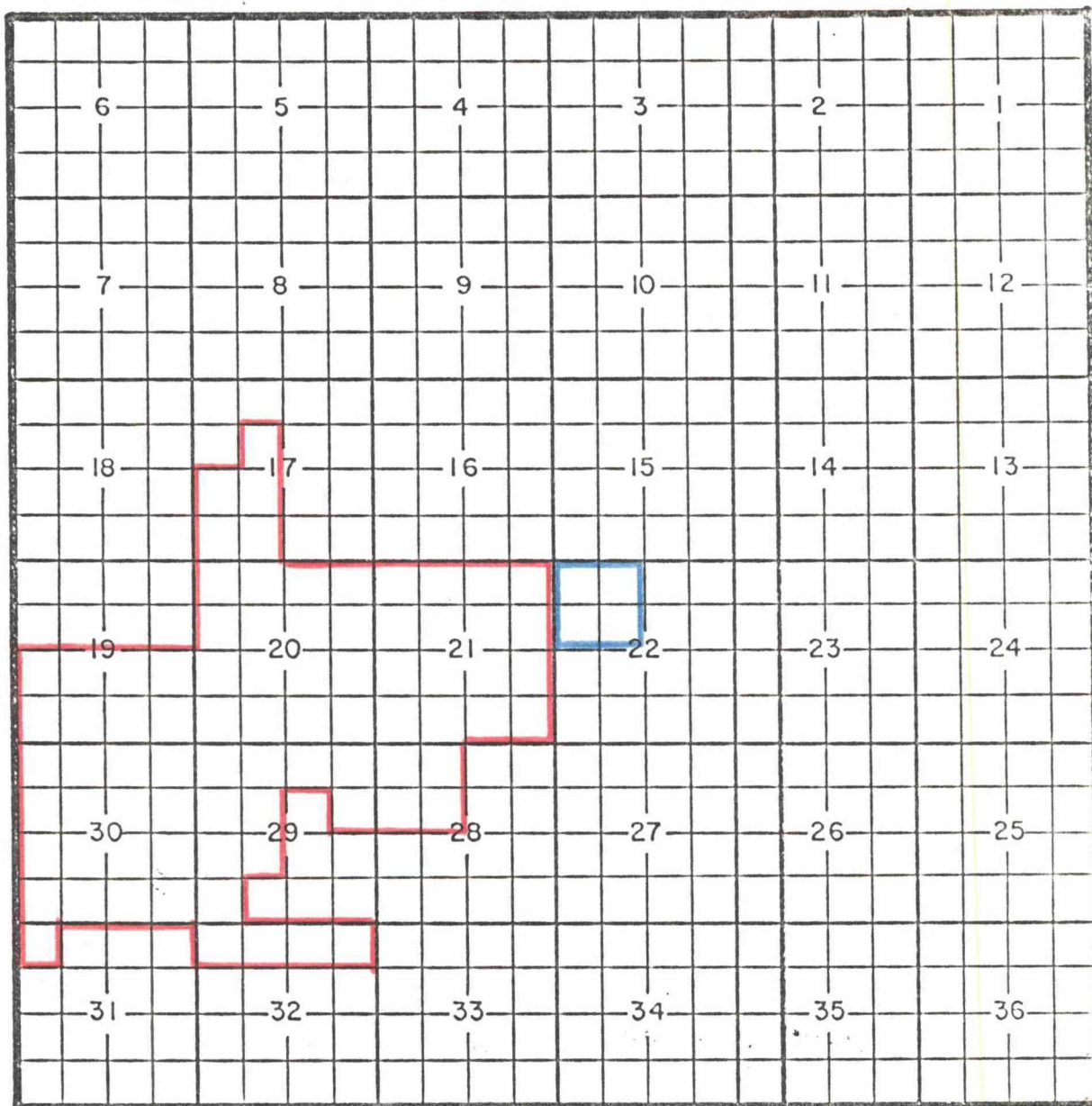
Pool boundary outlined in red.

Proposed extension outlined in blue.

Section 22: NW/4

COUNTY Eddy POOL North Hackberry-Yates-Seven Rivers Pool

TOWNSHIP 19 S RANGE 31 E NMPM



PURPOSE: One completed oil well capable of producing.

OPERATOR	LEASE	#-UT.	S-T-R	COMP.	FORMATION	TOP
Santa Fe Energy	Lusk 22 Federal	2-E	22-19-31	3/26/86	Yates	2,280

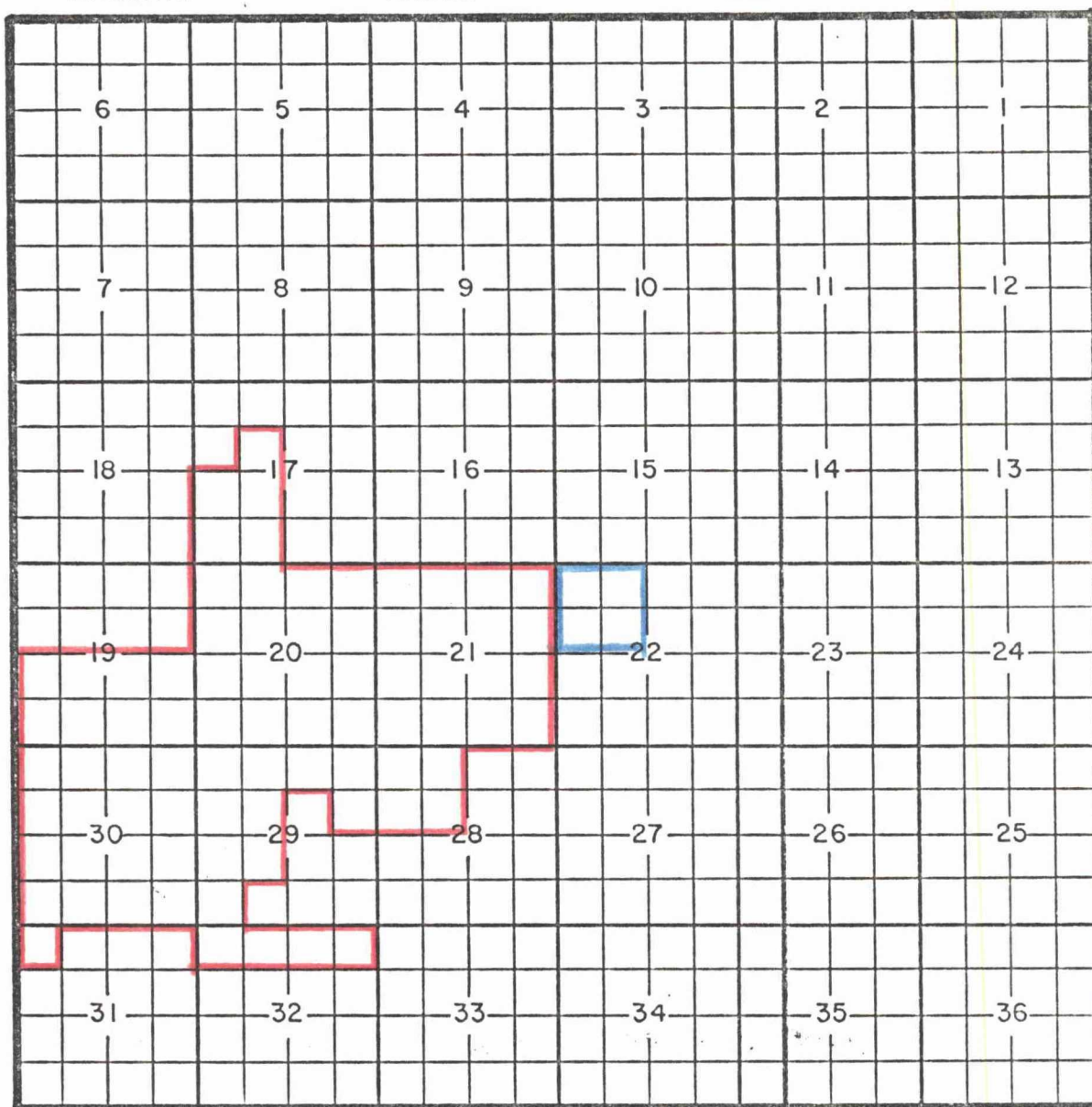
Pool boundary outlined in red.

Proposed extension outlined in blue.

Section 22: NW/4

COUNTY Eddy POOL North Hackberry-Yates-Seven Rivers Pool

TOWNSHIP 19 S RANGE 31 E NMPM



PURPOSE: One completed oil well capable of producing.

OPERATOR	LEASE	#-UT.	S-T-R	COMP.	FORMATION	TOP
Santa Fe Energy	Lusk 22 Federal	2-E	22-19-31	3/26/86	Yates	2,280

Pool boundary outlined in red.

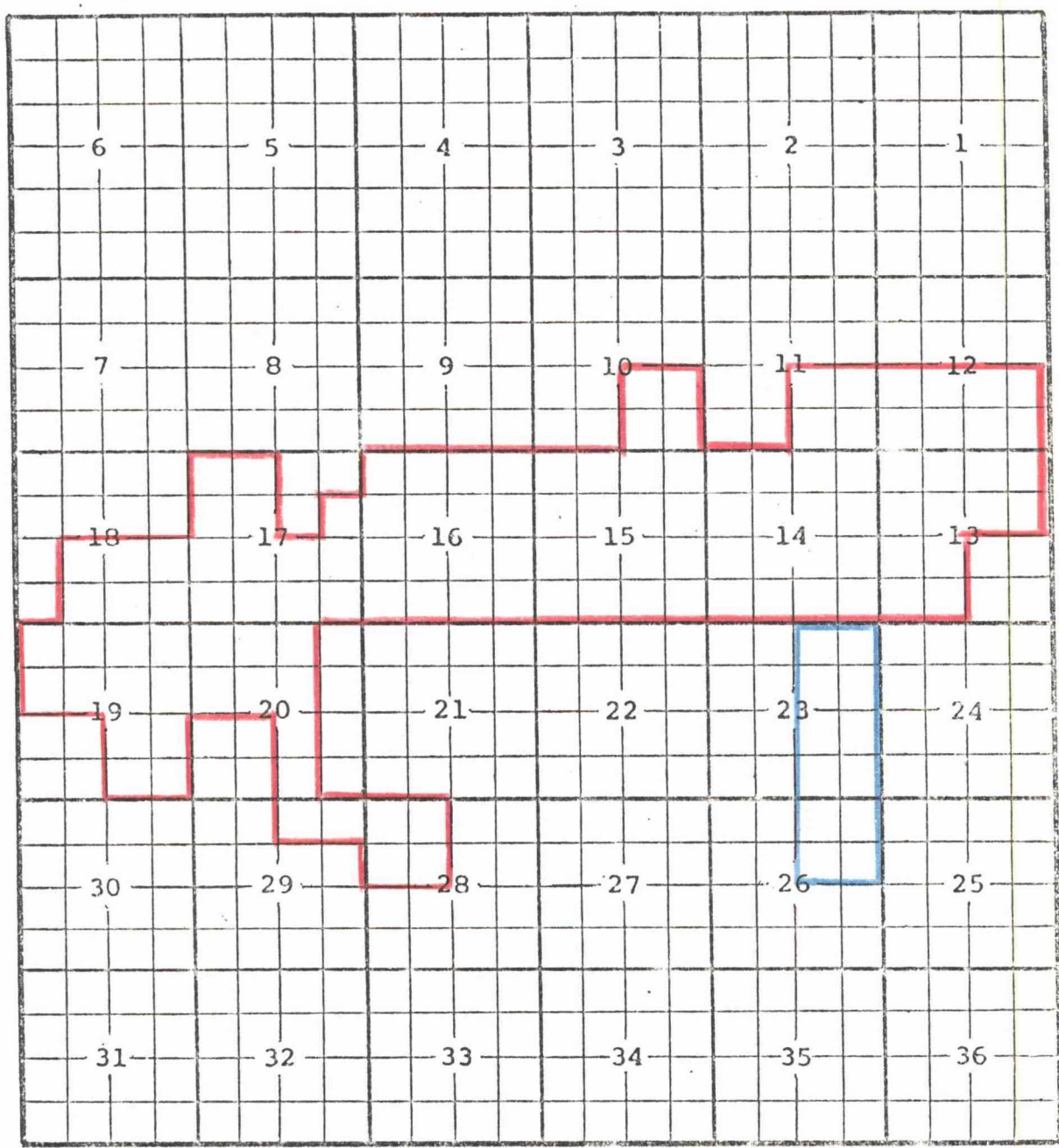
Proposed extension outlined in blue.

Section 22: NW/4

151

COUNTY Eddy POOL High Lonesome-Queen Pool

TOWNSHIP 16S RANGE 29E NMIM



Purpose: One completed oil well capable of producing.

Operator	Lease	#-Ut.	S-T-R	Comp.	Formation	Top
McClellan Oil Corp.	Simmons Fed.	3-A	26-16-29	4/14/86	Queen	2127

Pool boundary outlined in red.

Proposed extension outlined in blue.

Section 23: E/2

Section 26: NE/4

Eddy

POOL

High Lonesome-Queen Pool

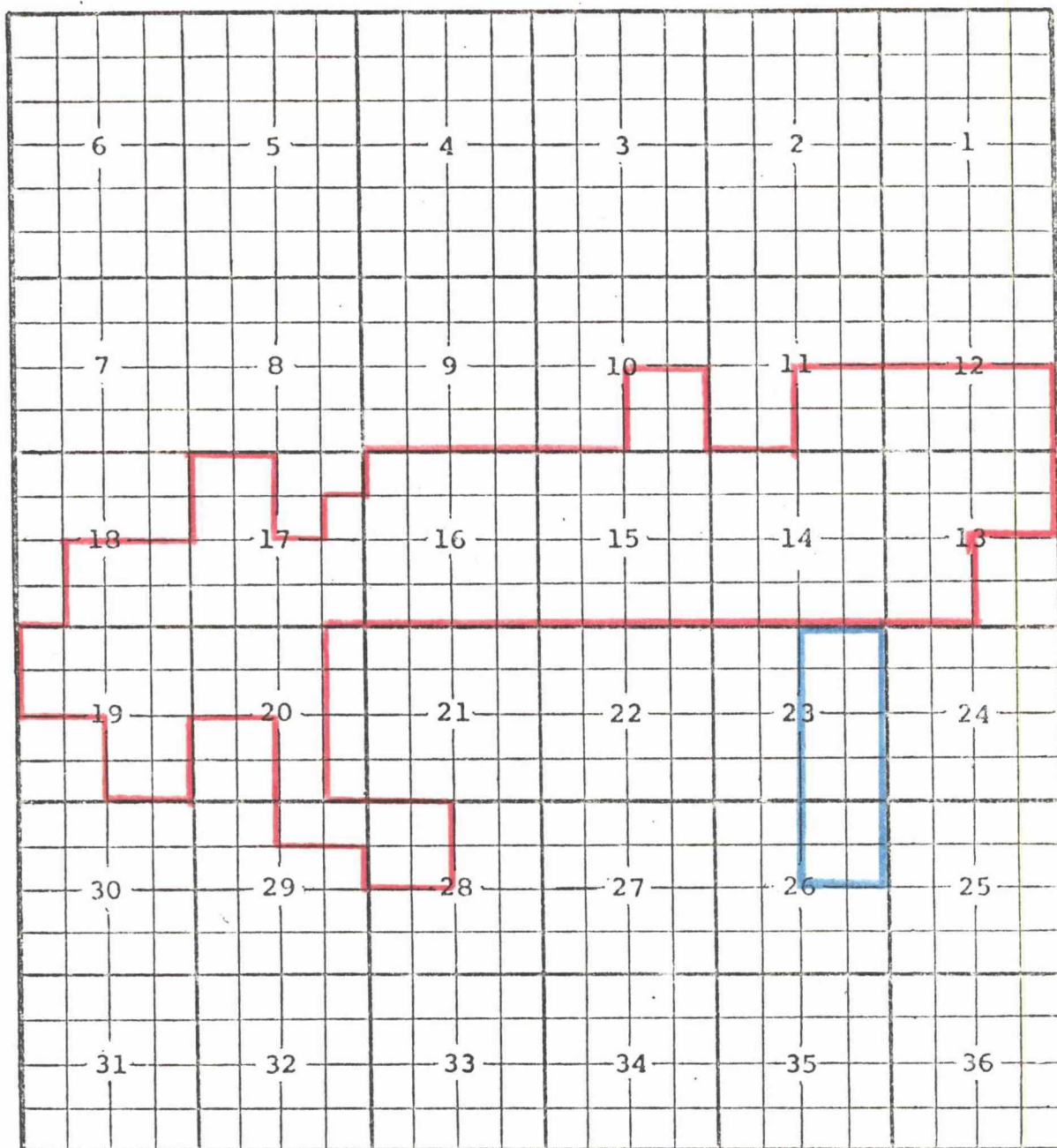
TOWNSHIP

16S

RANGE

29E

NMFM



Purpose: One completed oil well capable of producing.

Operator	Lease	#-Ut.	S-T-R	Comp.	Formation	Top
McClellan Oil Corp.	Simmons Fed.	3-A	26-16-29	4/14/86	Queen	2127

Pool boundary outlined in red.

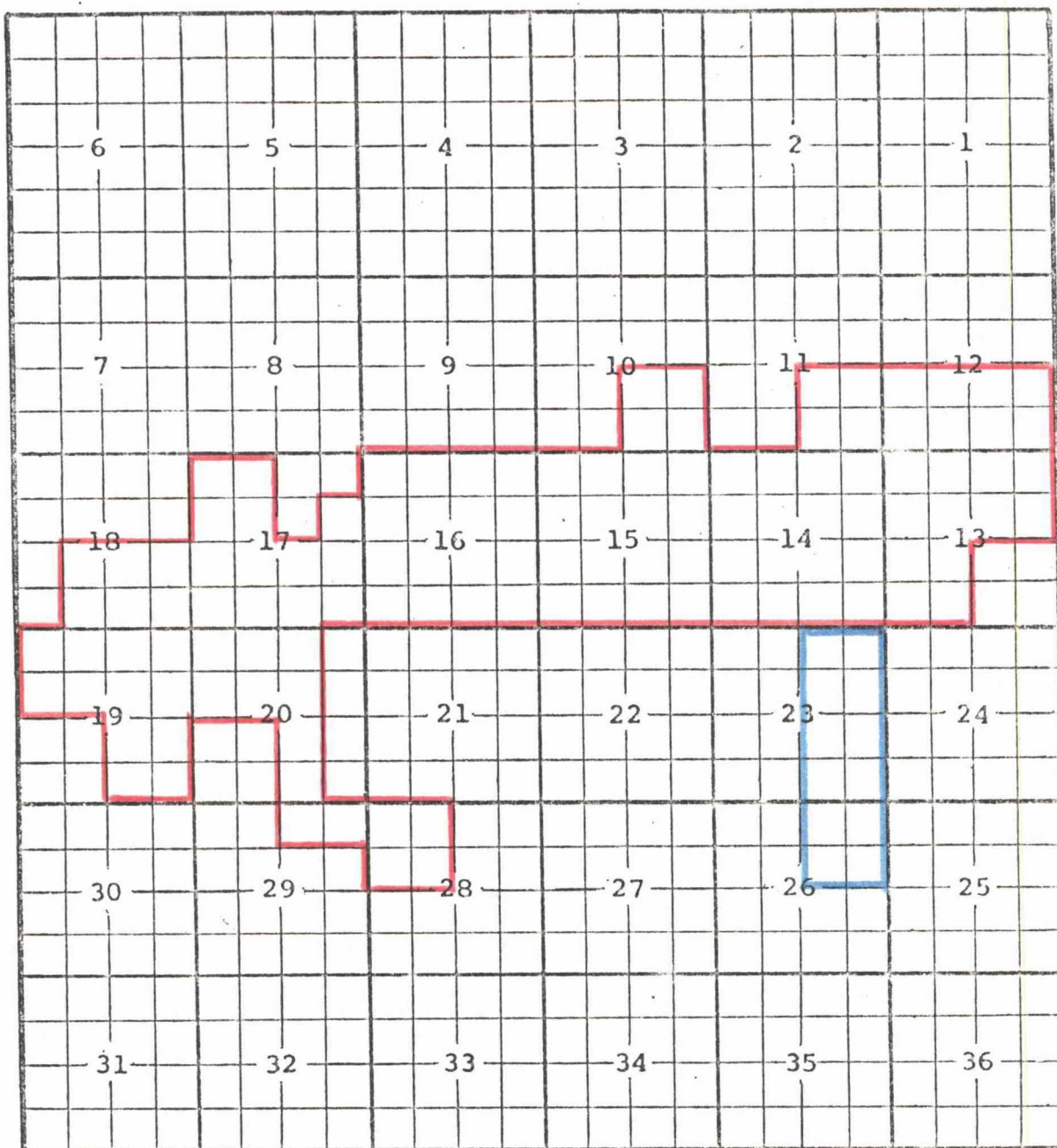
Proposed extension outlined in blue.

Section 23: E/2

Section 26: NE/4

COUNTY Eddy POOL High Lonesome-Queen Pool

TOWNSHIP 16S RANGE 29E NMPM



Purpose: One completed oil well capable of producing.

Operator	Lease	#-Ut.	S-T-R	Comp.	Formation	Top
McClellan Oil Corp.	Simmons Fed.	3-A	26-16-29	4/14/86	Queen	2127

Pool boundary outlined in red.

Proposed extension outlined in blue.

Section 23: E/2

Section 26: NE/4

COUNTY

Eddy

POOL

High Lonesome-Queen Pool

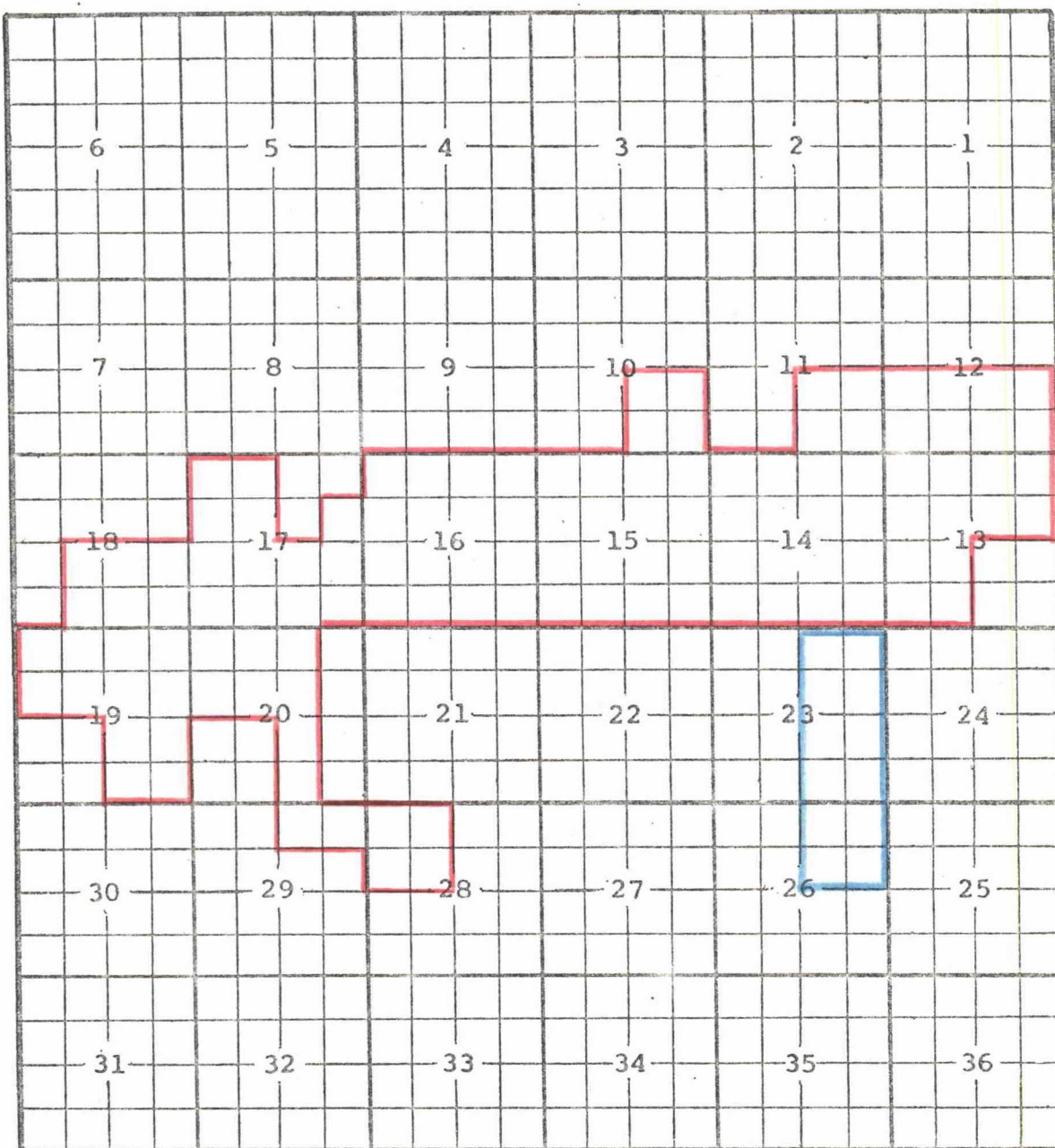
TOWNSHIP

16S

RANGE

29E

NMPM



Purpose: One completed oil well capable of producing.

Operator	Lease	#-Ut.	S-T-R	Comp.	Formation	Top
McClellan Oil Corp.	Simmons Fed.	3-A	26-16-29	4/14/86	Queen	2127

Pool boundary outlined in red.

Proposed extension outlined in blue.

Section 23: E/2

Section 26: NE/4

(9)

COUNTY Eddy

POOL

W. Millman-Grayburg Pool

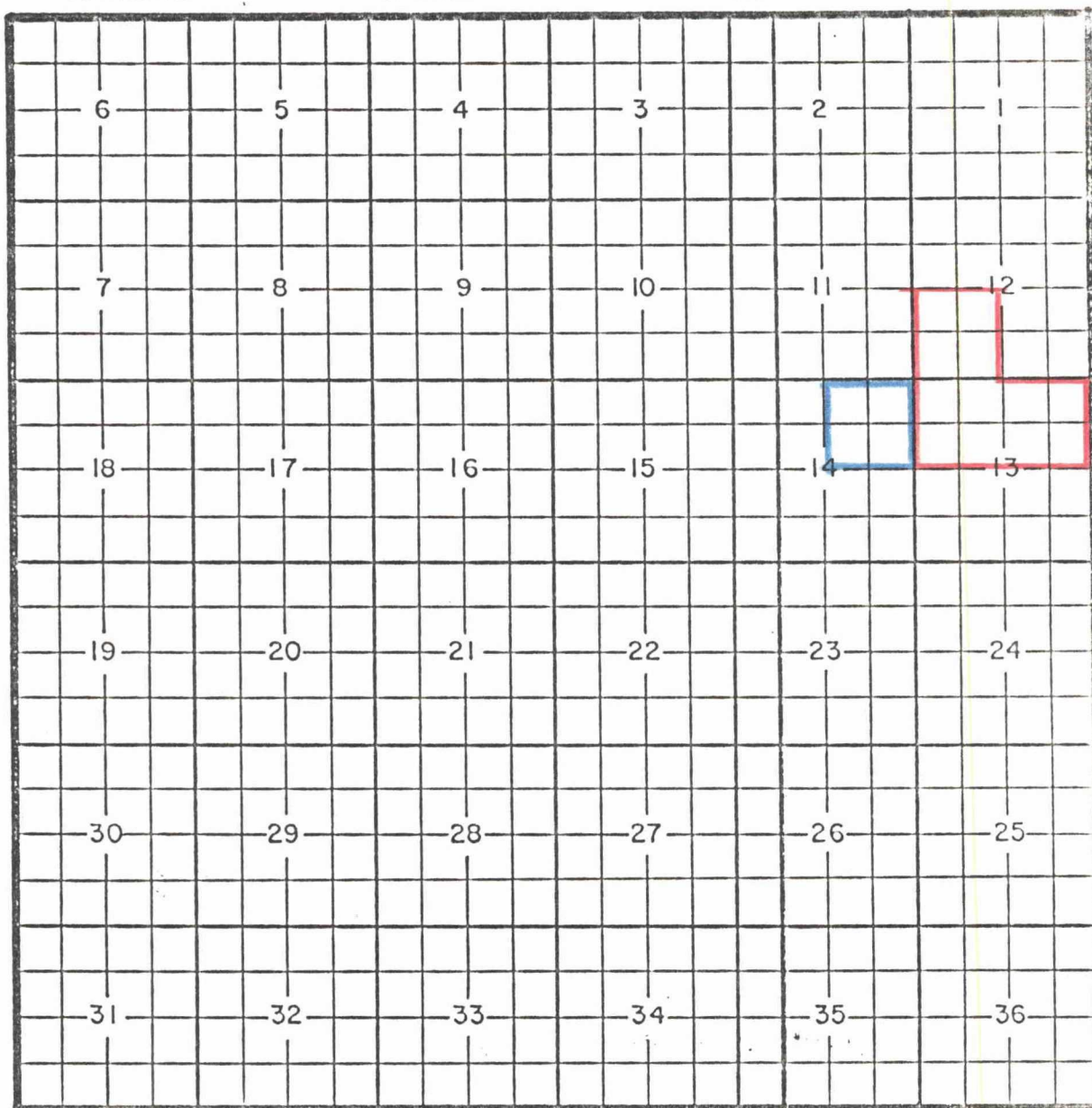
TOWNSHIP

19 S

RANGE

27 E

NMPM



PURPOSE: One completed oil well capable of producing.

OPERATOR	LEASE	#-UT.	S-T-R	COMP.	FORMATION	TOP
Harvard Pet. Corp.	Loco Hills State	1-A	14-19-27	3/5/86	Grayburg	1,590

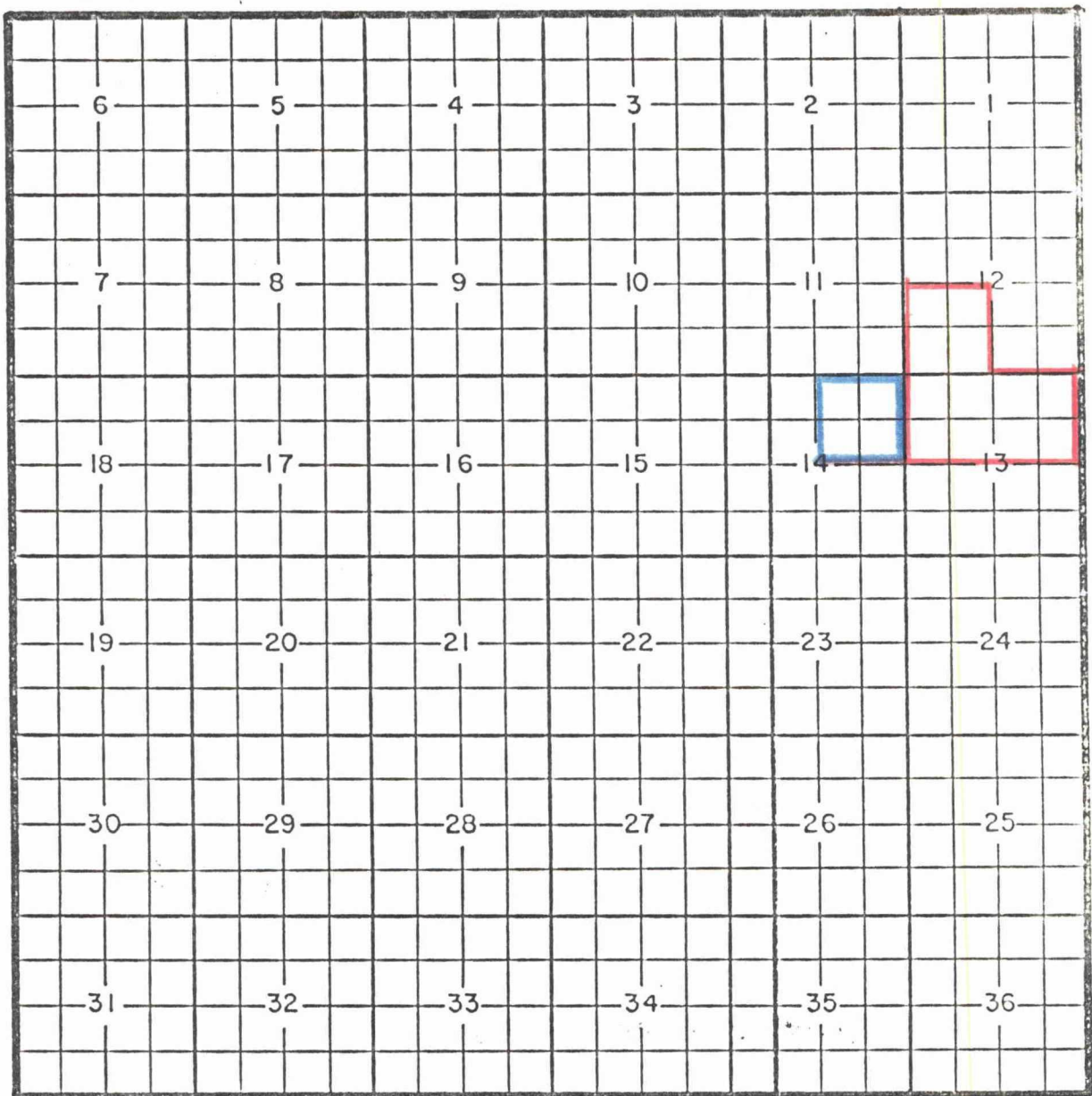
Pool boundary outlined in red.

Proposed extension outlined in blue.

Section 14: NE/4

COUNTY Eddy POOL W. Millman-Grayburg Pool

TOWNSHIP 19 S RANGE 27 E NMPM



PURPOSE: One completed oil well capable of producing.

OPERATOR	LEASE	#-UT.	S-T-R	COMP.	FORMATION	TOP
Harvard Pet. Corp.	Loco Hills State	1-A	14-19-27	3/5/86	Grayburg	1,590

Pool boundary outlined in red.

Proposed extension outlined in blue.

Section 14: NE/4

COUNTY Eddy

POOL

W. Millman-Grayburg Pool

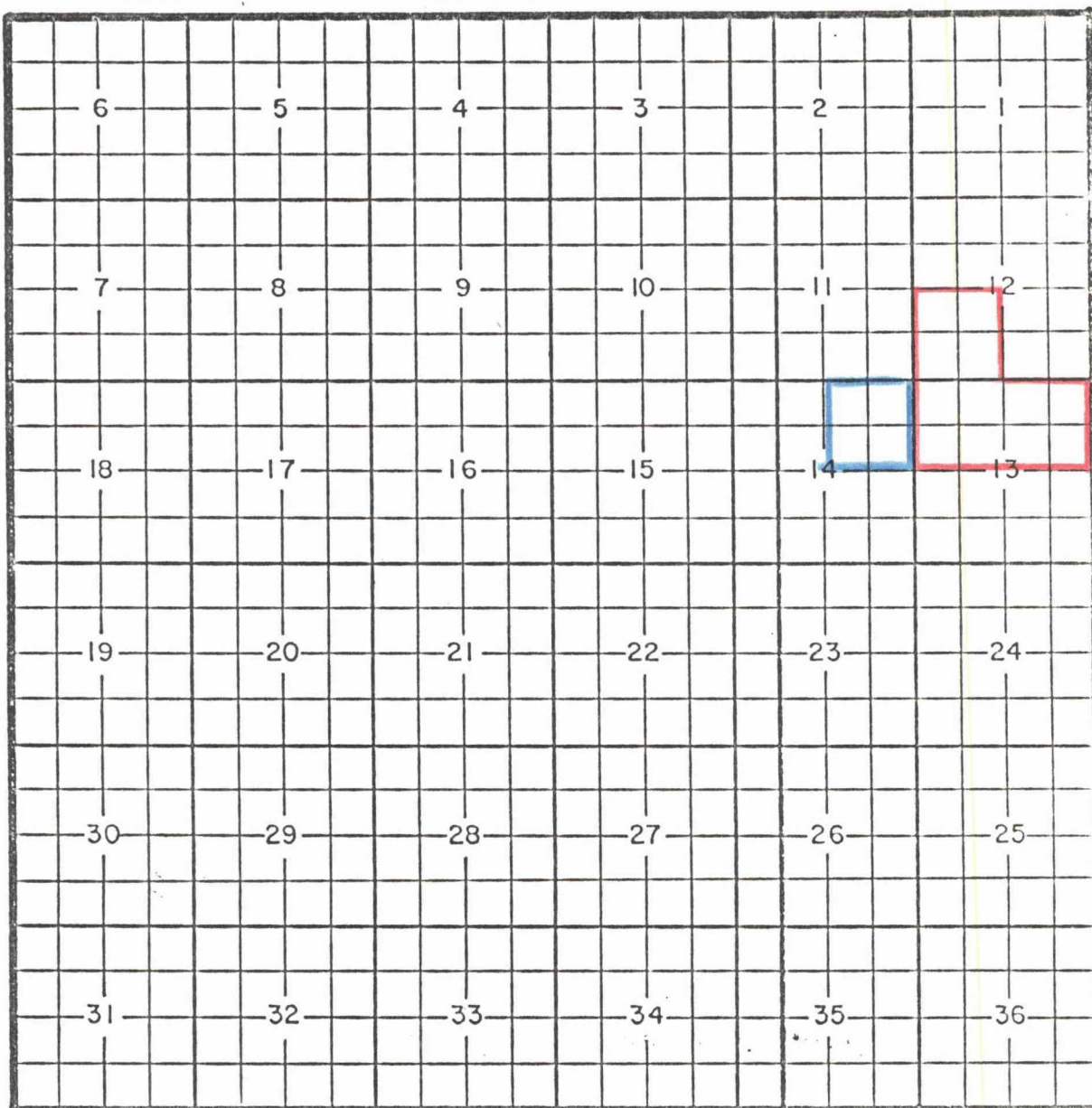
TOWNSHIP

19 S

RANGE

27 E

NMPM



PURPOSE: One completed oil well capable of producing.

OPERATOR	LEASE	#-UT.	S-T-R	COMP.	FORMATION	TOP
Harvard Pet. Corp.	Loco Hills State	1-A	14-19-27	3/5/86	Grayburg	1,590

Pool boundary outlined in red.

Proposed extension outlined in blue.

Section 14: NE/4

COUNTY Eddy

POOL

W. Millman-Grayburg Pool

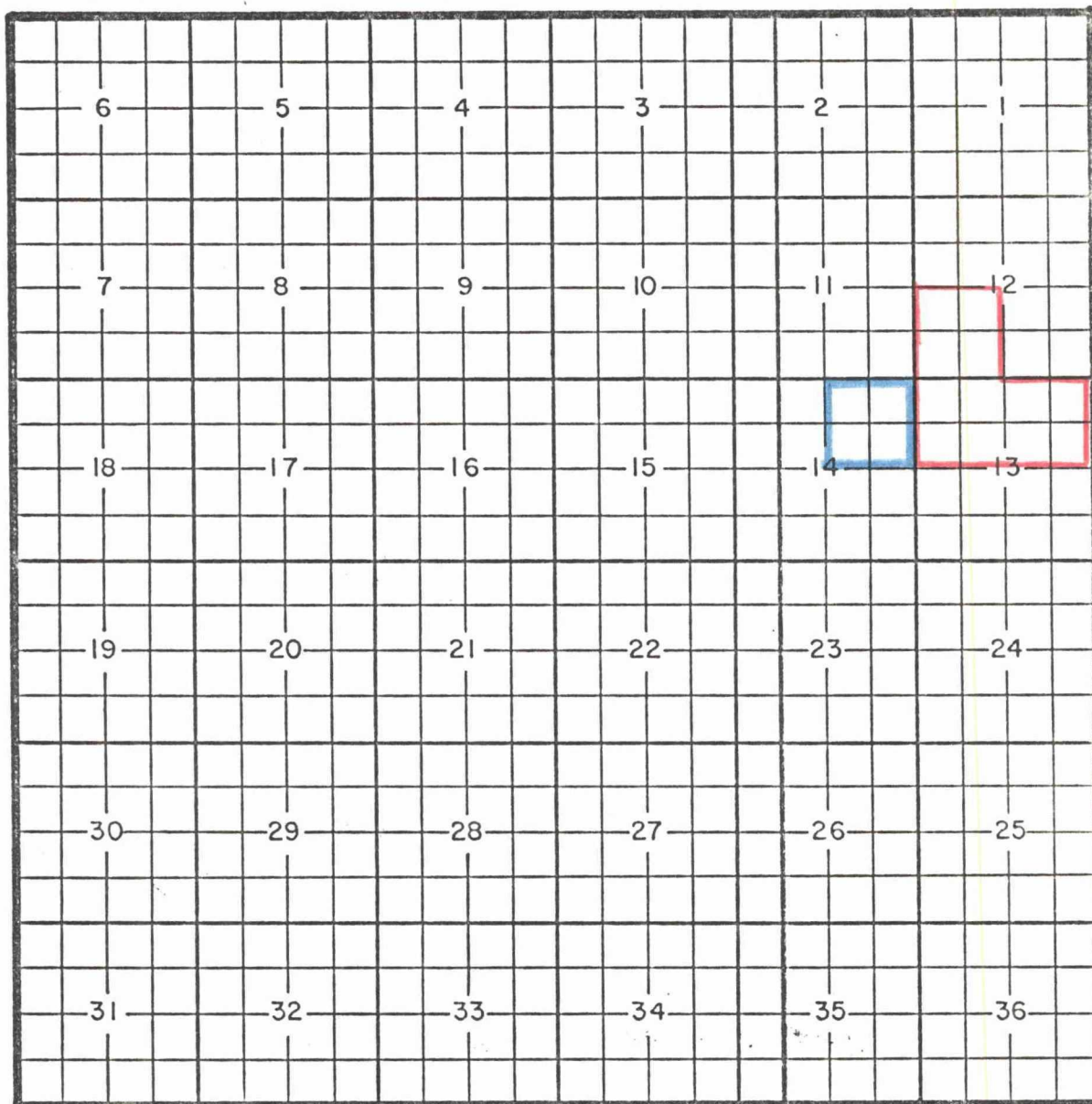
TOWNSHIP

19 S

RANGE

27 E

NMPM



PURPOSE: One completed oil well capable of producing.

OPERATOR	LEASE	#-UT.	S-T-R	COMP.	FORMATION	TOP
Harvard Pet. Corp.	Loco Hills State	1-A	14-19-27	3/5/86	Grayburg	1,590

Pool boundary outlined in red.

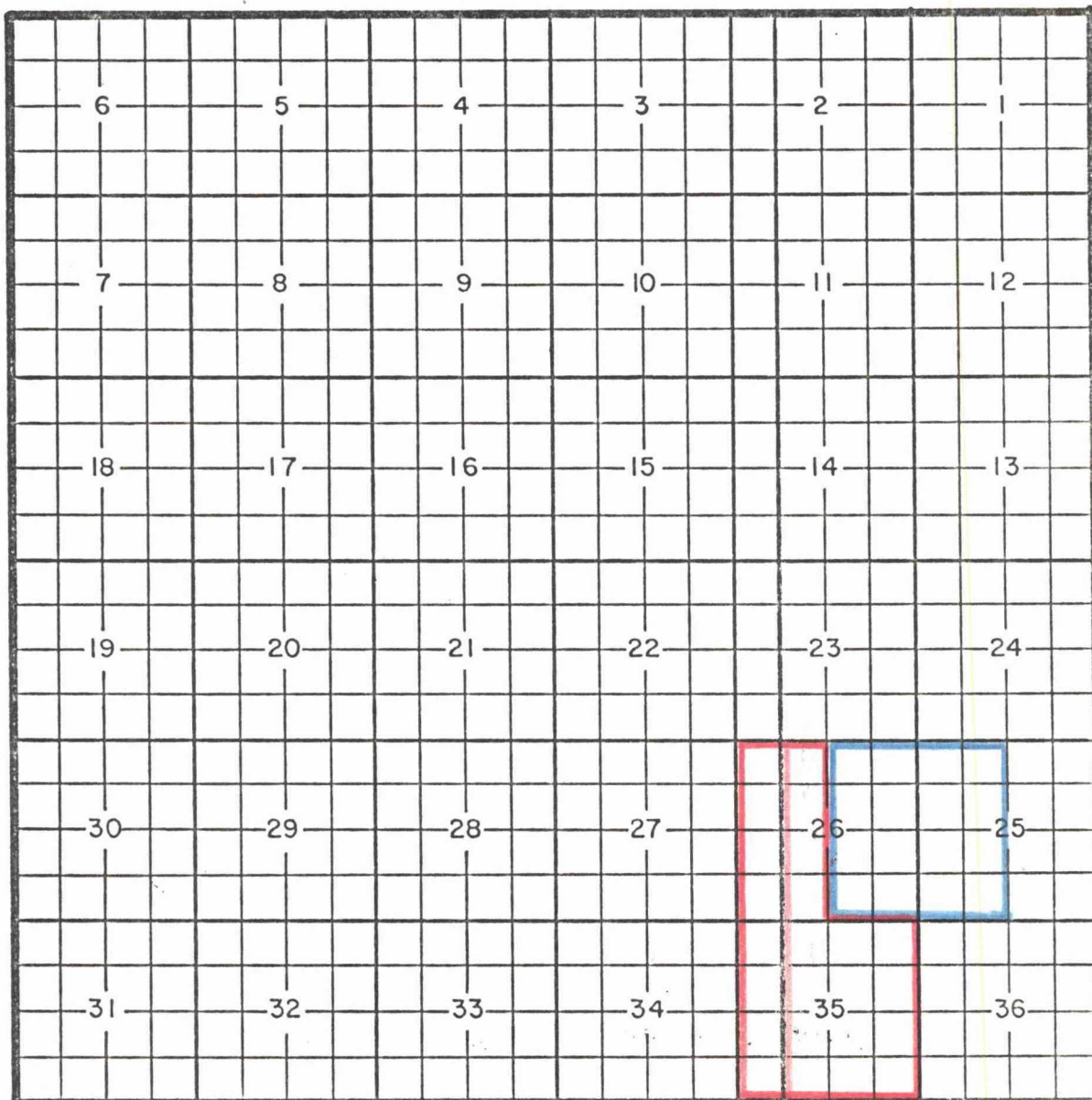
Proposed extension outlined in blue.

Section 14: NE/4

(n)

COUNTY Eddy POOL Otis-Morrow Gas Pool

TOWNSHIP 22 S RANGE 27 E NMPM



PURPOSE: One completed gas well capable of producing.

OPERATOR	LEASE	#-UT.	S-T-R	COMP.	FORMATION	TOP
Santa Fe Energy	Dunn	1-D	25-22-27	7/12/85	Morrow	11,901

Pool boundary outlined in red.

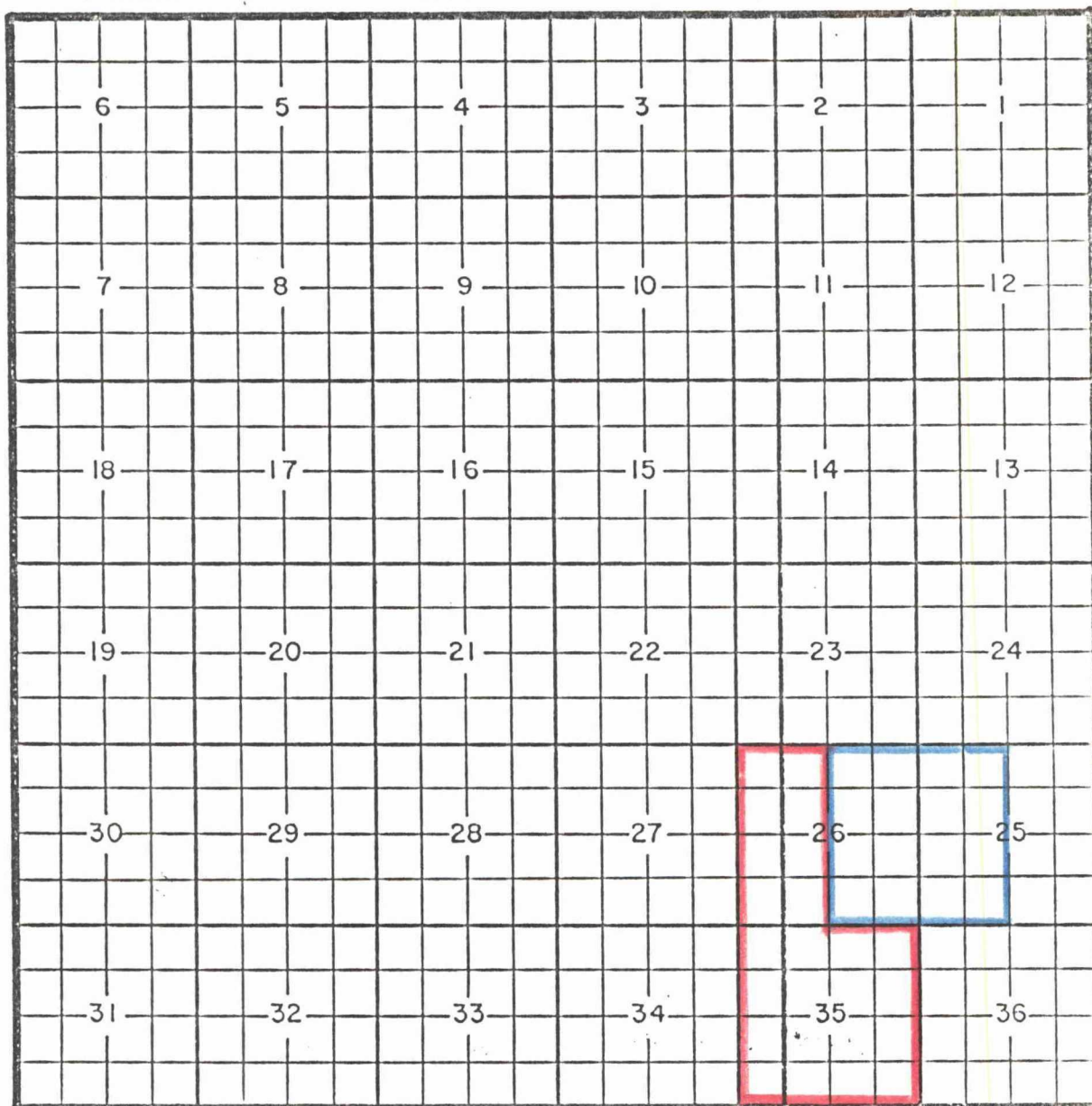
Proposed extension outlined in blue.

Section 25: W/2

Section 26: E/2

COUNTY Eddy POOL Otis-Morrow Gas Pool

TOWNSHIP 22 S RANGE 27 E NMPM



PURPOSE: One completed gas well capable of producing.

OPERATOR	LEASE	#-UT.	S-T-R	COMP.	FORMATION	TOP
Santa Fe Energy	Dunn	1-D	25-22-27	7/12/85	Morrow	11,901

Pool boundary outlined in red.

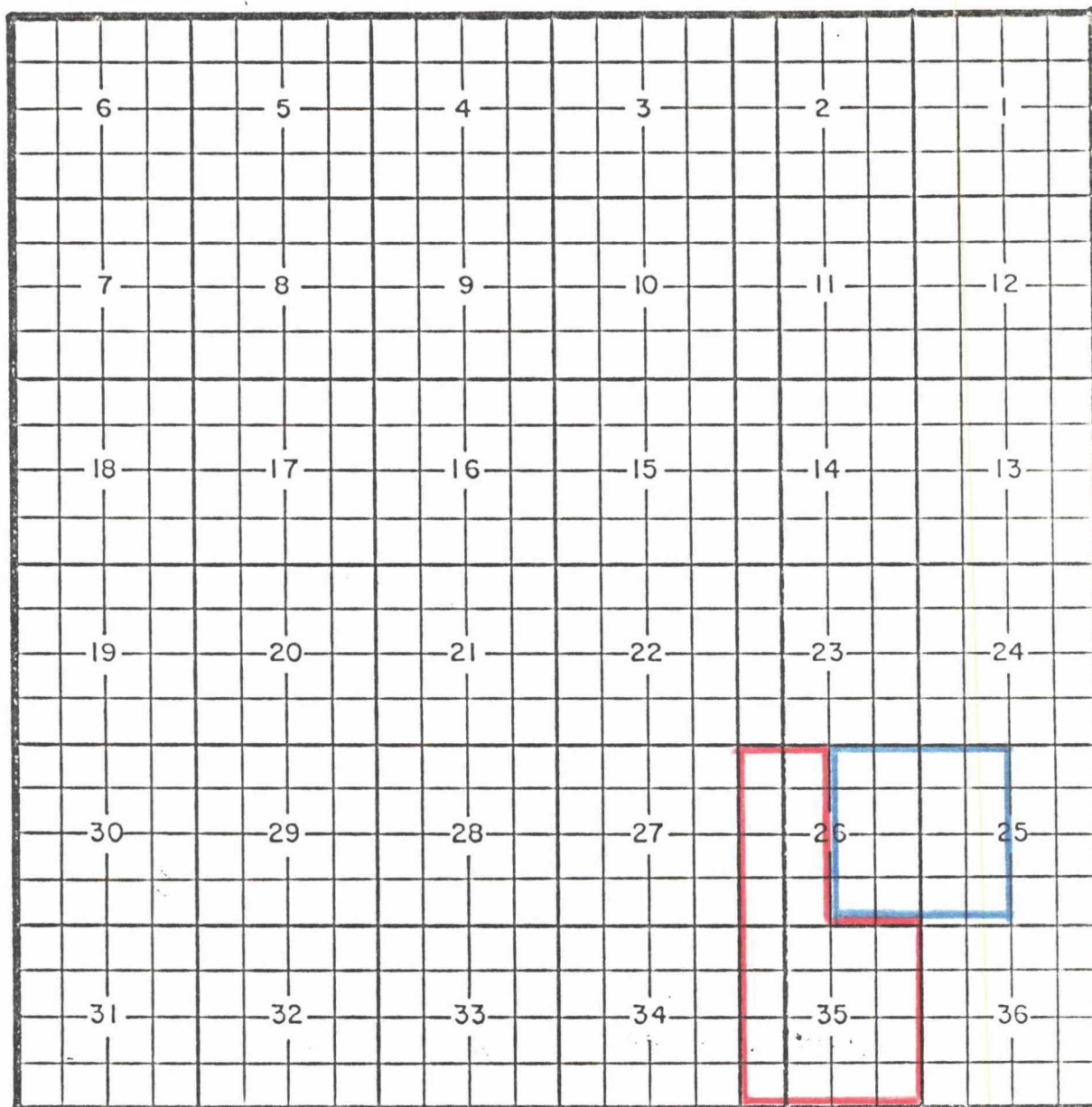
Proposed extension outlined in blue.

Section 25: W/2

Section 26: E/2

COUNTY Eddy POOL Otis-Morrow Gas Pool

TOWNSHIP 22 S RANGE 27 E NMPM



PURPOSE: One completed gas well capable of producing.

OPERATOR	LEASE	#-UT.	S-T-R	COMP.	FORMATION	TOP
Santa Fe Energy	Dunn	1-D	25-22-27	7/12/85	Morrow	11,901

Pool boundary outlined in red.

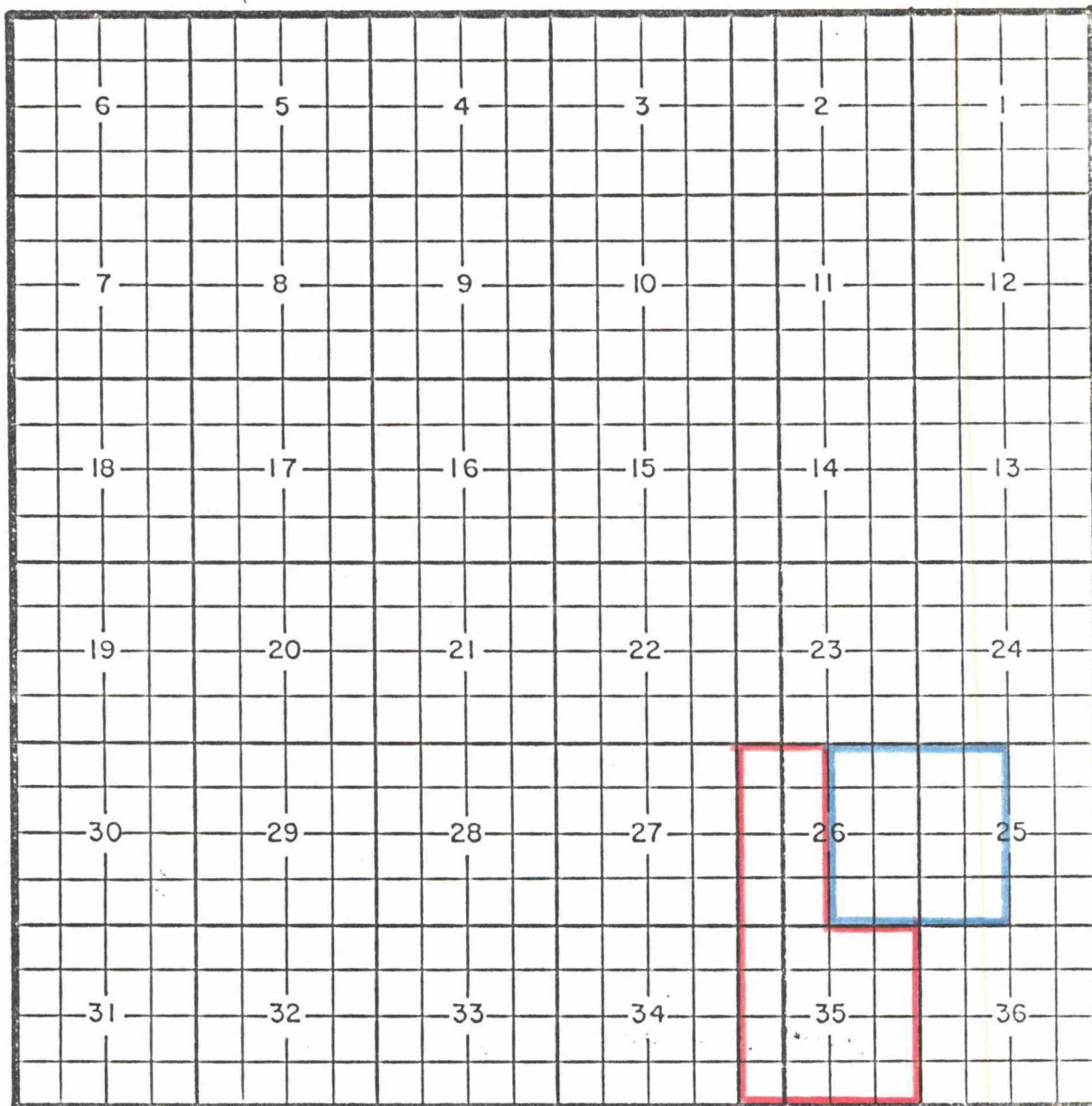
Proposed extension outlined in blue.

Section 25: W/2

Section 26: E/2

COUNTY Eddy POOL Otis-Morrow Gas Pool

TOWNSHIP 22 S RANGE 27 E NMPM



PURPOSE: One completed gas well capable of producing.

OPERATOR	LEASE	#-UT.	S-T-R	COMP.	FORMATION	TOP
Santa Fe Energy	Dunn	1-D	25-22-27	7/12/85	Morrow	11,901

Pool boundary outlined in red.

Proposed extension outlined in blue.

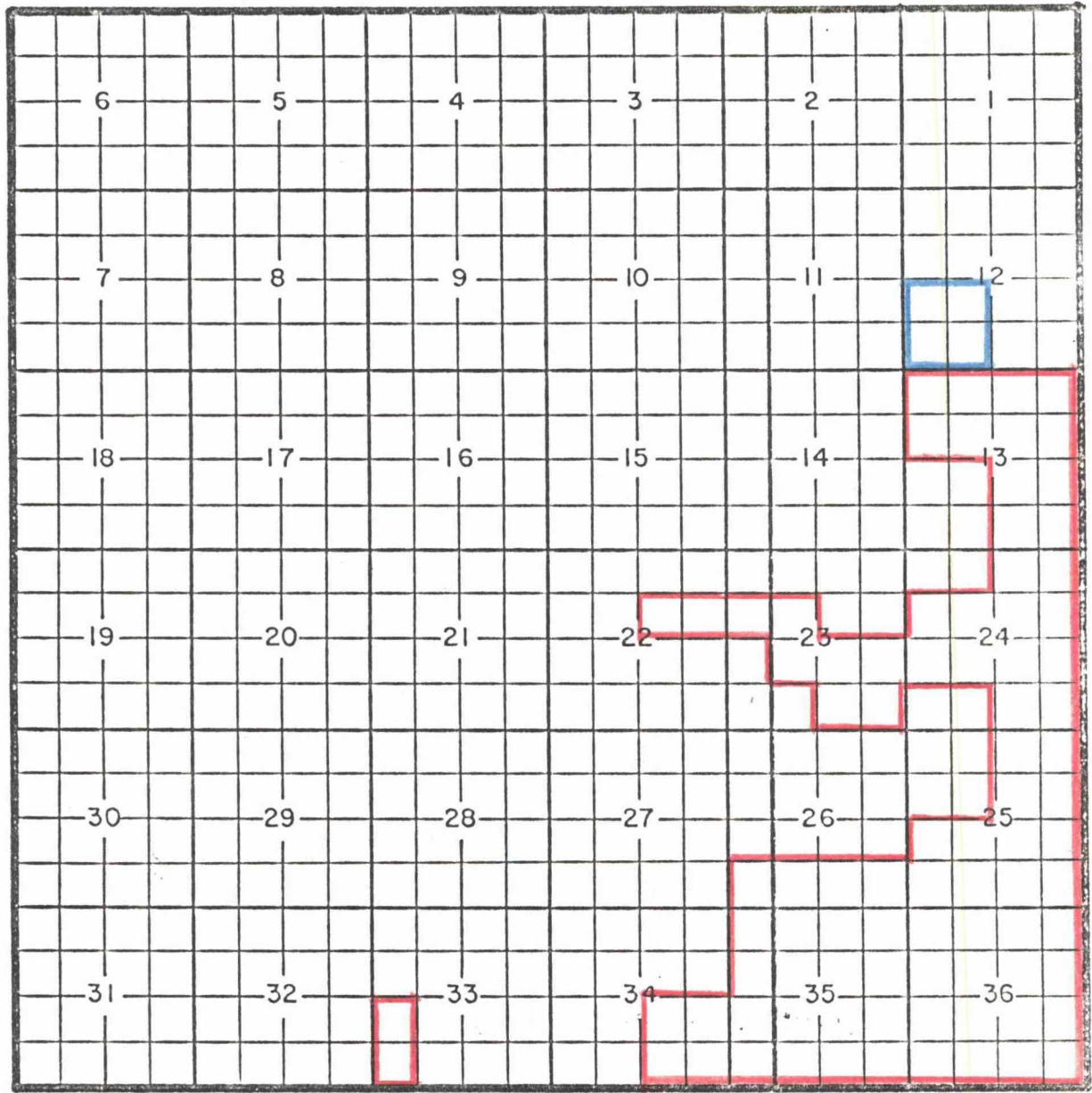
Section 25: W/2

Section 26: E/2

(2)

COUNTY Eddy POOL Red Lake-Queen-Grayburg-San Andres Pool

TOWNSHIP 17 S RANGE 27 E NMPM



PURPOSE: One completed oil well capable of producing.

OPERATOR	LEASE	#-UT.	S-T-R	COMP.	FORMATION	TOP
H & S Oil Co.	Scott Fed.	1-P	12-17-27	12/2/85	Q-G-SA	1,200

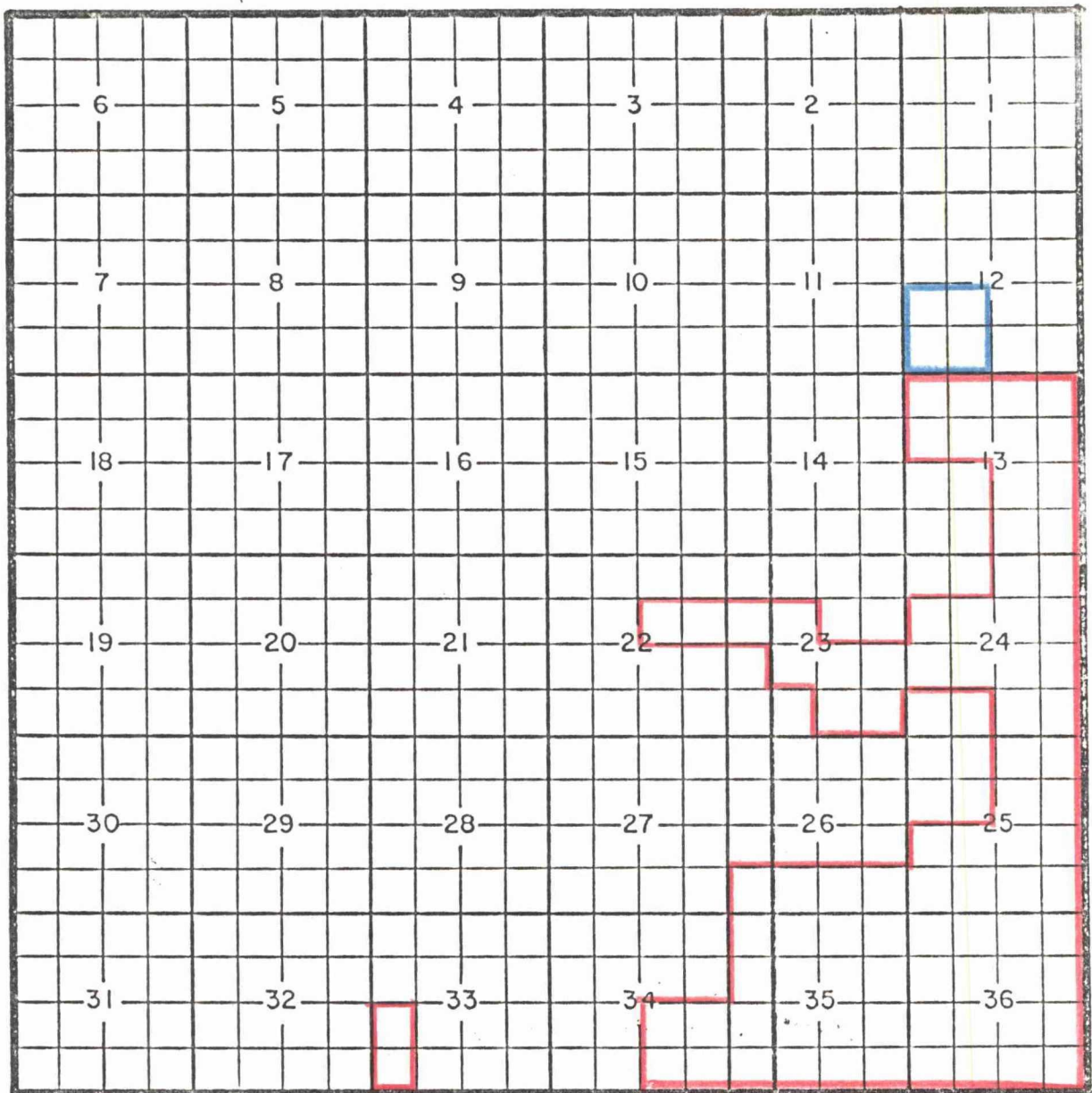
Pool boundary outlined in red.

Proposed extension outlined in blue.

Section 12: SE/4

COUNTY Eddy POOL Red Lake-Queen-Grayburg-San Andres Pool

TOWNSHIP 17 S RANGE 27 E NMPM



PURPOSE: One completed oil well capable of producing.

OPERATOR	LEASE	#-UT.	S-T-R	COMP.	FORMATION	TOP
H & S Oil Co.	Scott Fed.	1-P	12-17-27	12/2/85	Q-G-SA	1,200

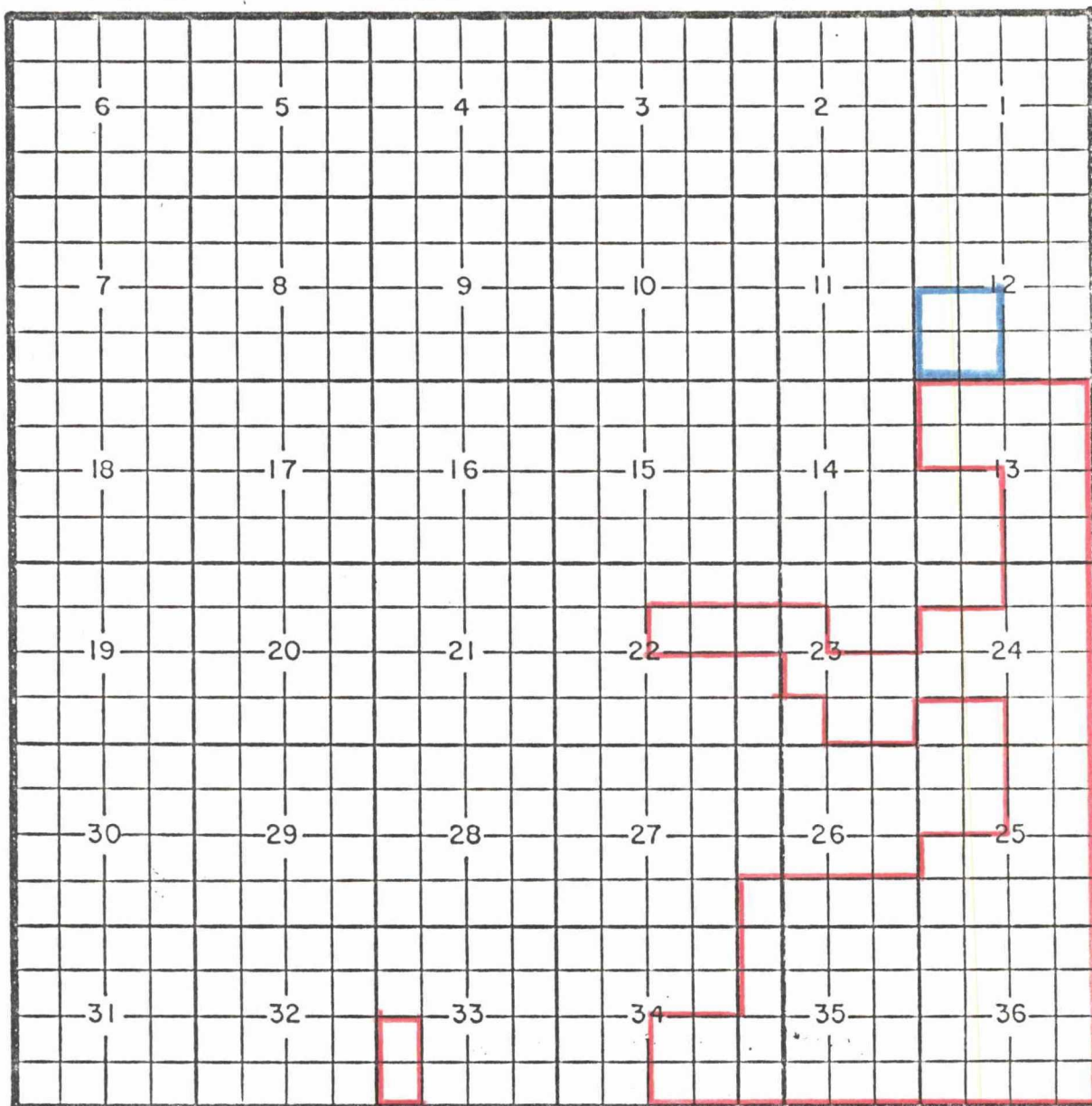
Pool boundary outlined in red.

Proposed extension outlined in blue.

Section 12: SE/4

COUNTY Eddy POOL Red Lake-Queen-Grayburg-San Andres Pool

TOWNSHIP 17 S RANGE 27 E NMPM



PURPOSE: One completed oil well capable of producing.

OPERATOR	LEASE	#-UT.	S-T-R	COMP.	FORMATION	TOP
H & S Oil Co.	Scott Fed.	1-P	12-17-27	12/2/85	Q-G-SA	1,200

Pool boundary outlined in red.

Proposed extension outlined in blue.

Section 12: SE/4

Eddy

POOL

Red Lake-Queen-Grayburg-San Andres Pool

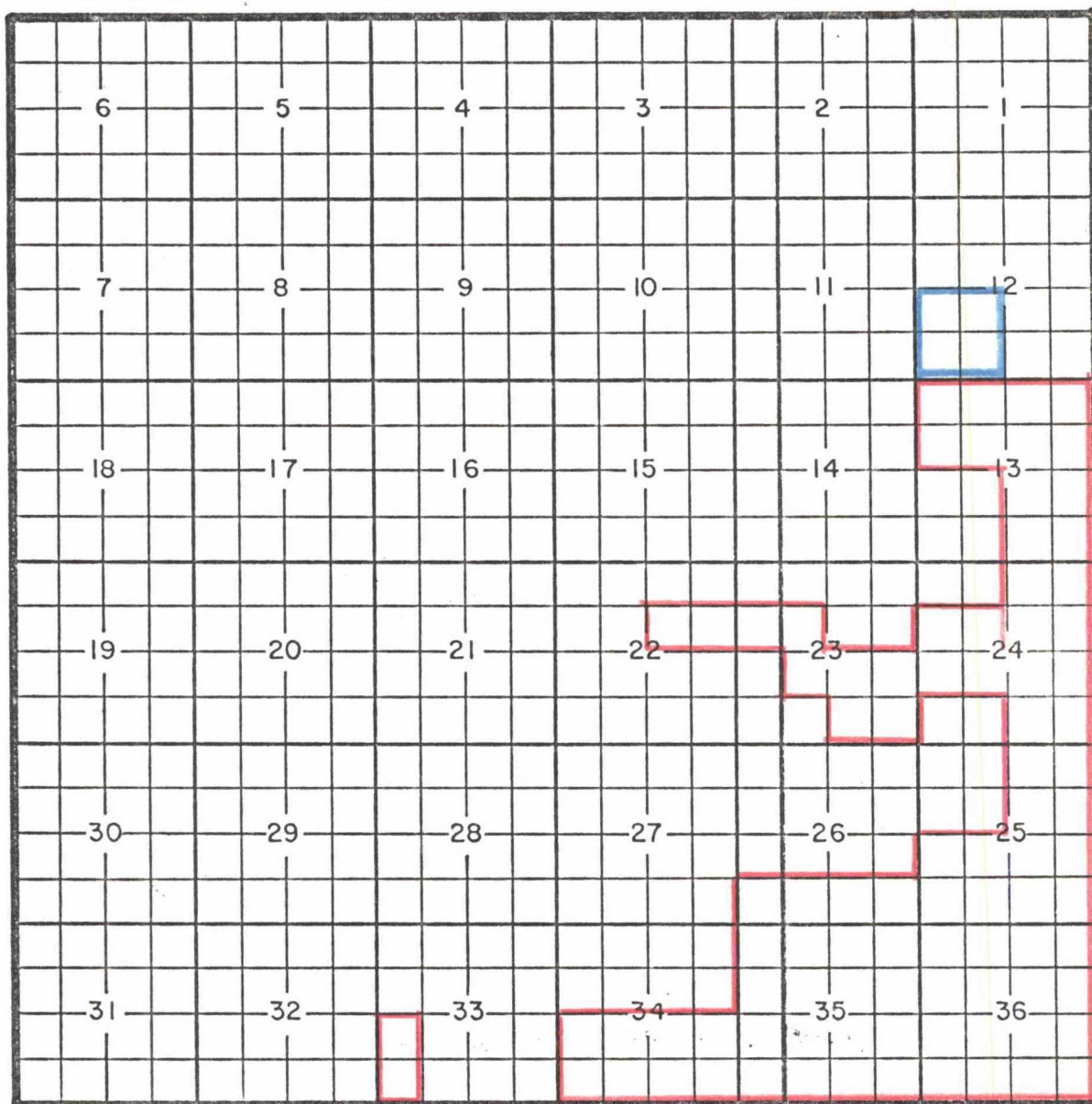
TOWNSHIP

17 S

RANGE

27 E

NMPM



PURPOSE: One completed oil well capable of producing.

OPERATOR	LEASE	#-UT.	S-T-R	COMP.	FORMATION	TOP
H & S Oil Co.	Scott Fed.	1-P	12-17-27	12/2/85	Q-G-SA	1,200

Pool boundary outlined in red.

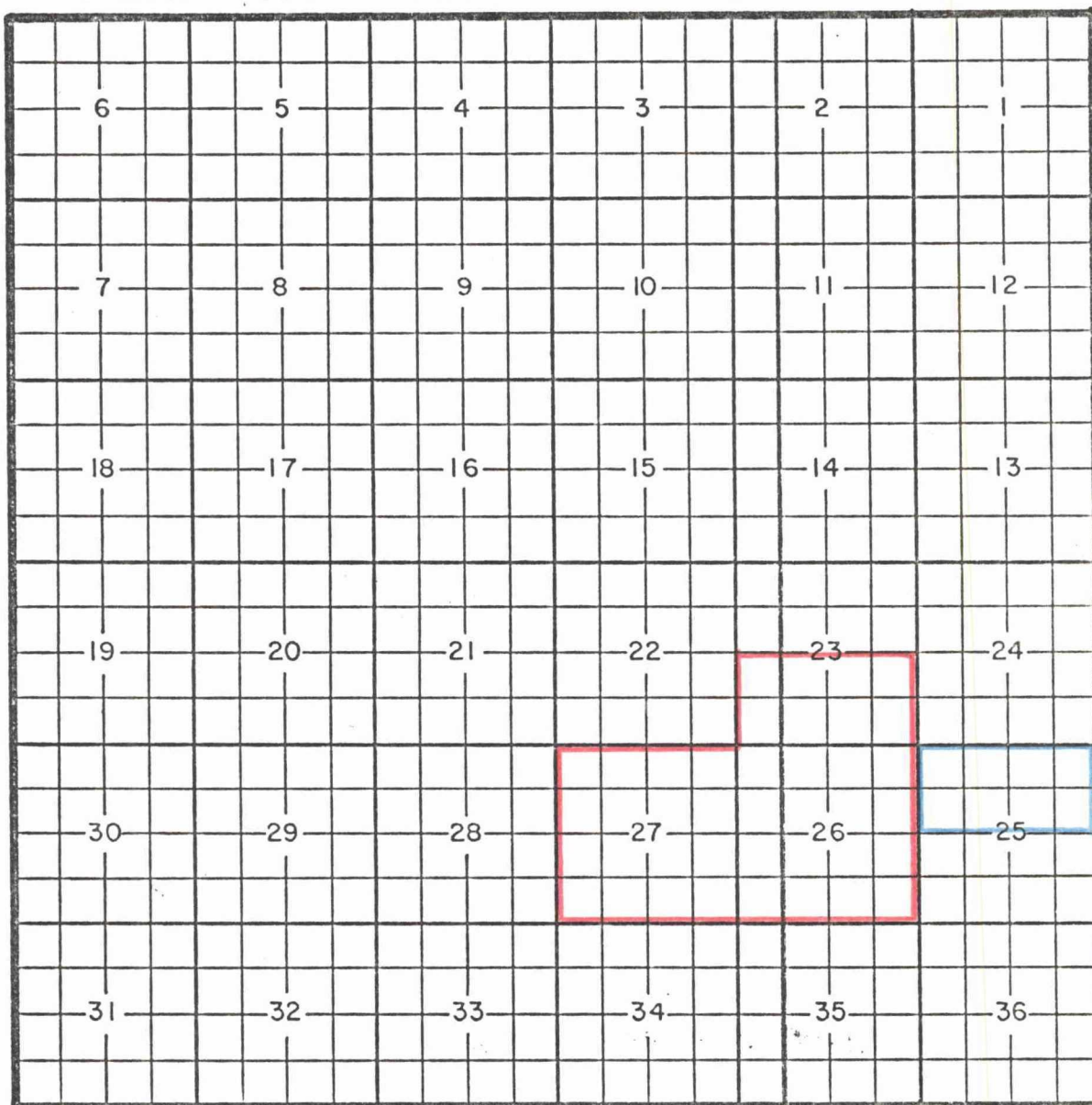
Proposed extension outlined in blue.

Section 12: SE/4

(3)

COUNTY Eddy POOL Ross Draw-Wolfcamp Gas Pool

TOWNSHIP 26 S RANGE 30 E NMPM



PURPOSE: One completed gas well capable of producing.

OPERATOR	LEASE	#-UT.	S-T-R	COMP.	FORMATION	TOP
Adobe Res. Corp.	Spitfire 25	1-G	25-26-30	1/12/86	Wolfcamp	12,227

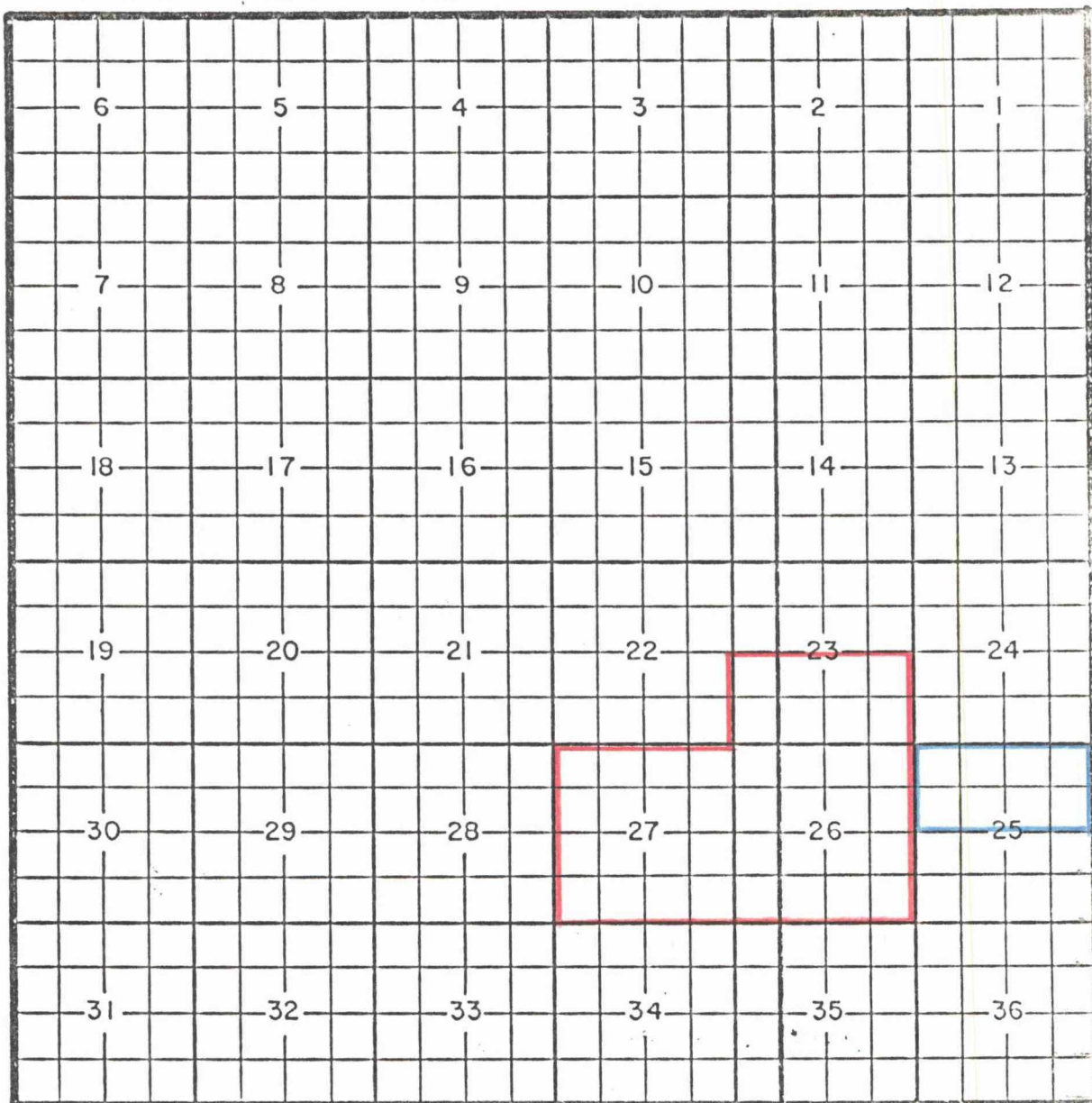
Pool boundary outlined in red.

Proposed extension outlined in blue.

Section 25: N/2

COUNTY Eddy POOL Ross Draw-Wolfcamp Gas Pool

TOWNSHIP 26 S RANGE 30 E NMPM



PURPOSE: One completed gas well capable of producing.

OPERATOR	LEASE	#-UT.	S-T-R	COMP.	FORMATION	ACRES
Adobe Res. Corp.	Spitfire 25	1-G	25-26-30	1/12/86	Wolfcamp	12,227

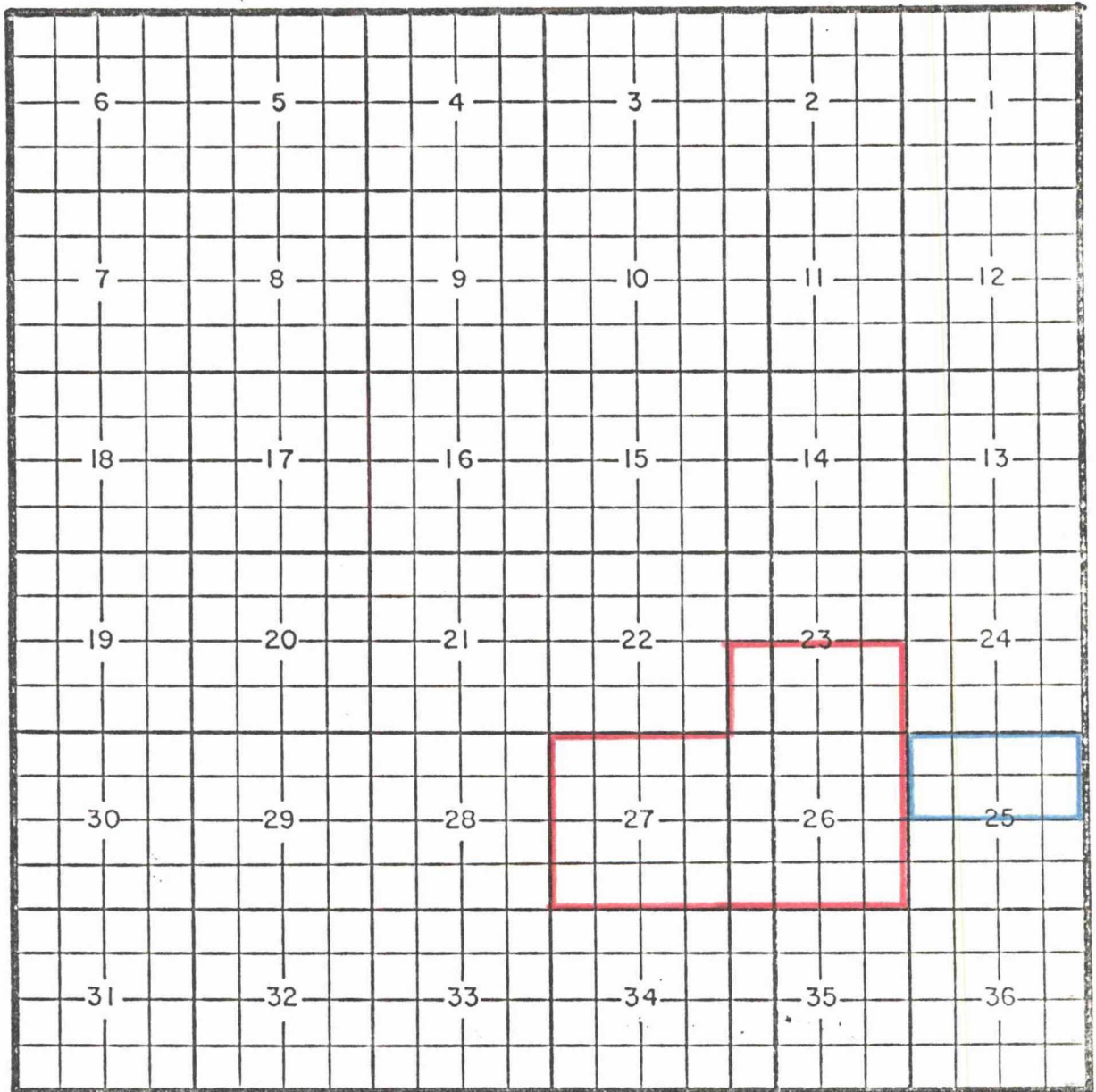
Pool boundary outlined in red.

Proposed extension outlined in blue.

Section 25: N/2

COUNTY Eddy POOL Ross Draw-Wolfcamp Gas Pool

TOWNSHIP 26 S RANGE 30 E NMPM



PURPOSE: One completed gas well capable of producing.

OPERATOR	LEASE	#-UT.	S-T-R	COMP.	FORMATION	TOT
Adobe Res. Corp.	Spitfire 25	1-G	25-26-30	1/12/86	Wolfcamp	12,227

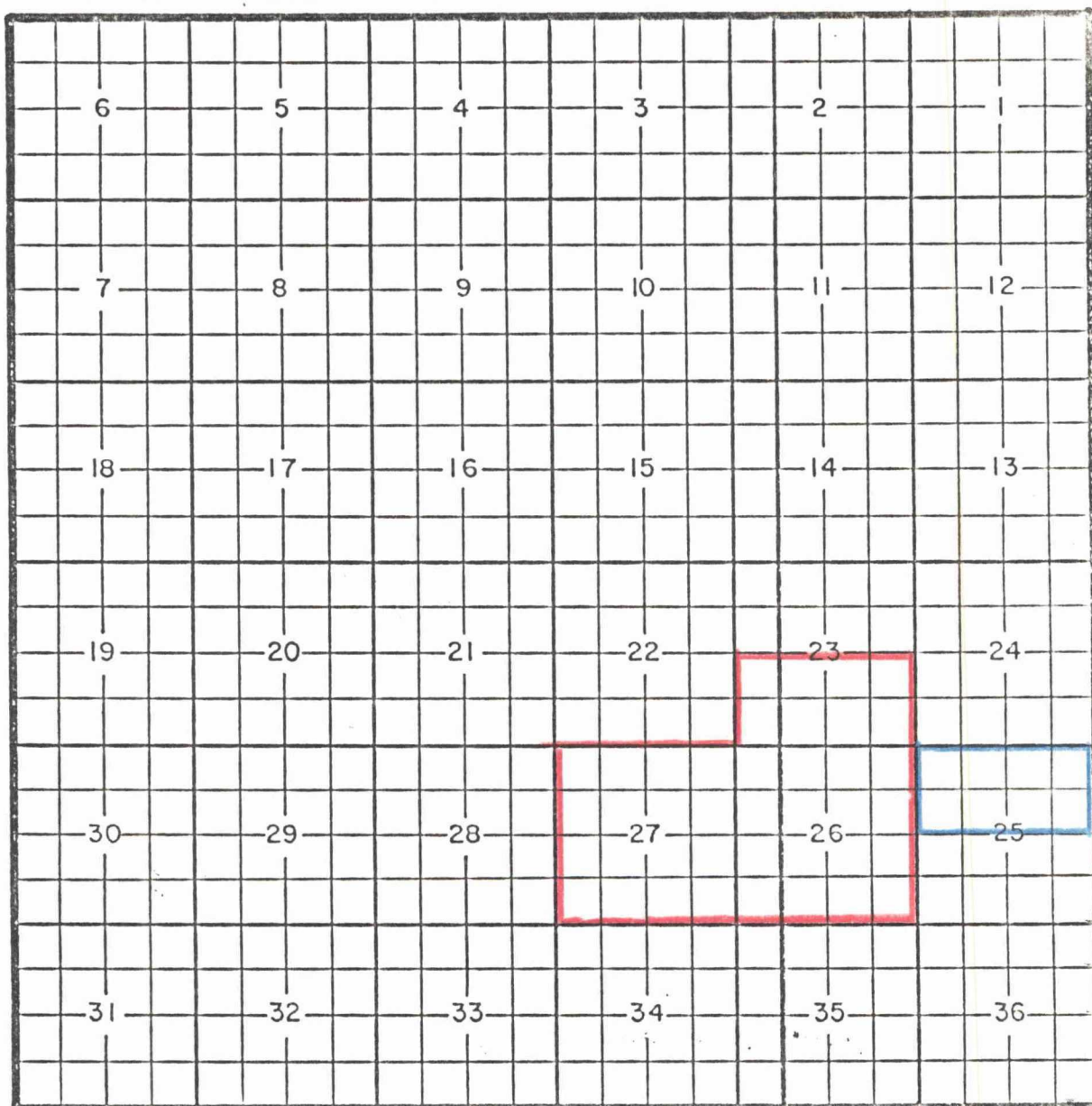
Pool boundary outlined in red.

Proposed extension outlined in blue.

Section 25: N/2

COUNTY Eddy POOL Ross Draw-Wolfcamp Gas Pool

TOWNSHIP 26 S RANGE 30 E NMPM



PURPOSE: One completed gas well capable of producing.


OPERATOR	LEASE	#-UT.	S-T-R	COMP.	FORMATION	TOP
Adobe Res. Corp.	Spitfire 25	1-G	25-26-30	1/12/86	Wolfcamp	12,227

Pool boundary outlined in red.

Proposed extension outlined in blue.

Section 25: N/2

(*)



PURPOSE: One completed gas well capable of producing.

OPERATOR	LEASE	#-UT.	S-T-R	COMP.	FORMATION	TOP
Hondo Oil & Gas Co.	Mann Federal	1-F	9-18-27	10-14-85	Atoka	9,251

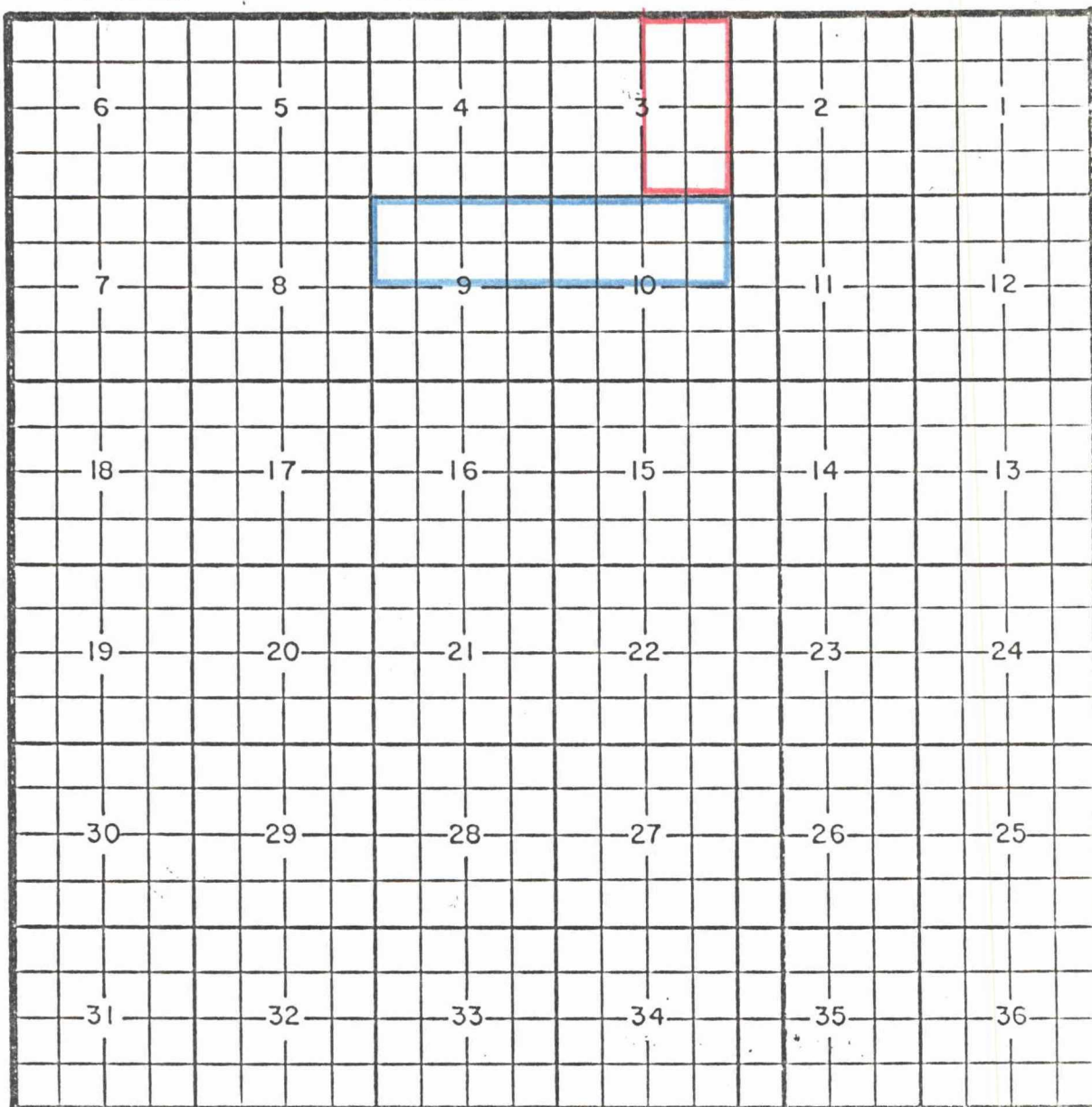
Pool boundary outlined in red.

Proposed extension outlined in blue.

Section 9: N/2

COUNTY Eddy POOL Scoggin Draw-Atoka Gas Pool

TOWNSHIP 18 S RANGE 27 E NMPM



PURPOSE: One completed gas well capable of producing.

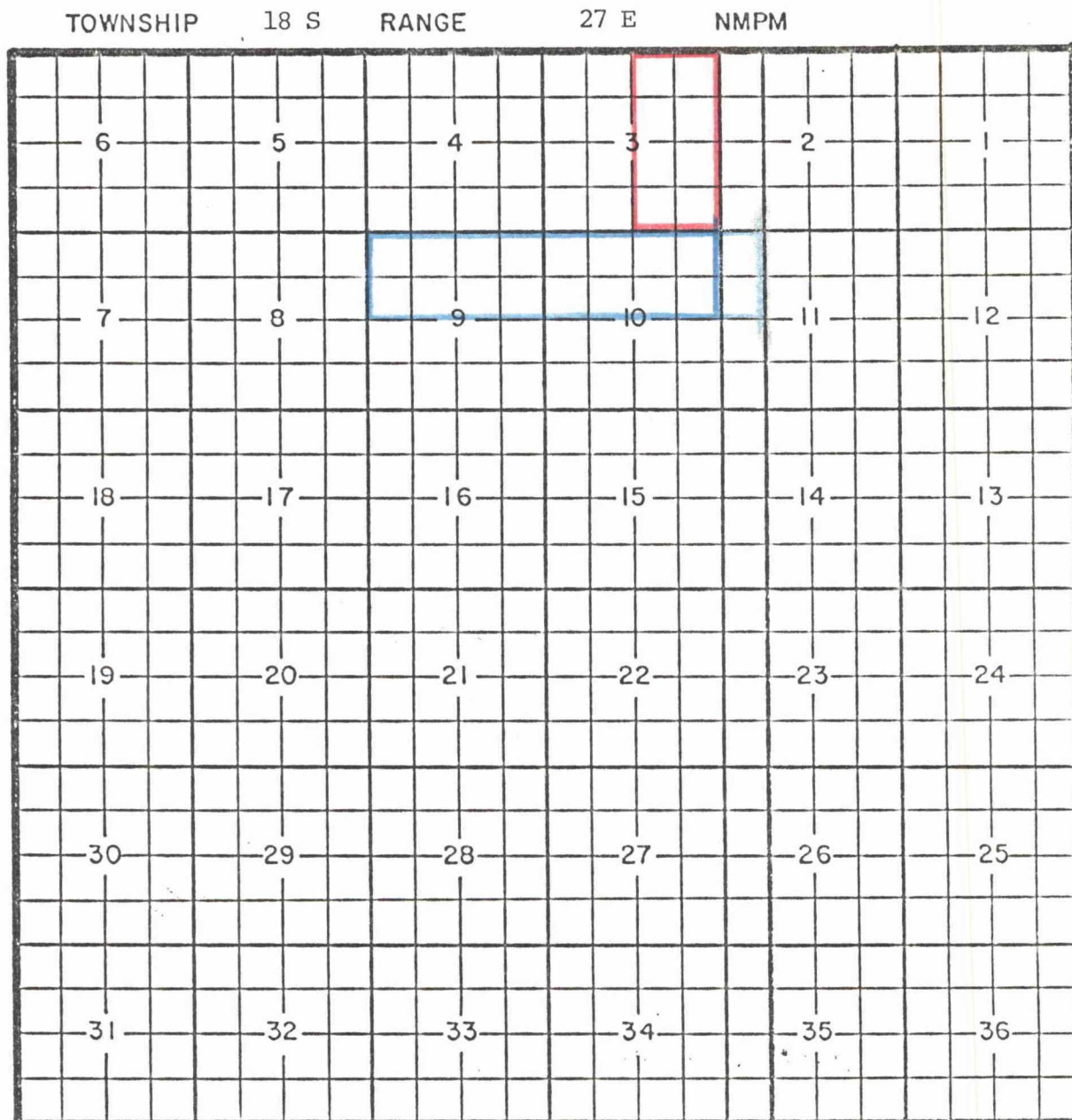
OPERATOR	LEASE	#-UT.	S-T-R	COMP.	FORMATION	TOP
Hondo Oil & Gas Co.	Mann Federal	1-F	9-18-27	10-14-85	Atoka	9,251

Pool boundary outlined in red.

Proposed extension outlined in blue.

Section 9: N/2

COUNTY Eddy POOL Scoggin Draw-Atoka Gas Pool



PURPOSE: One completed gas well capable of producing.

OPERATOR	LEASE	#-UT.	S-T-R	COMP.	FORMATION	TOP
Hondo Oil & Gas Co.	Mann Federal	1-F	9-18-27	10-14-85	Atoka	9,251

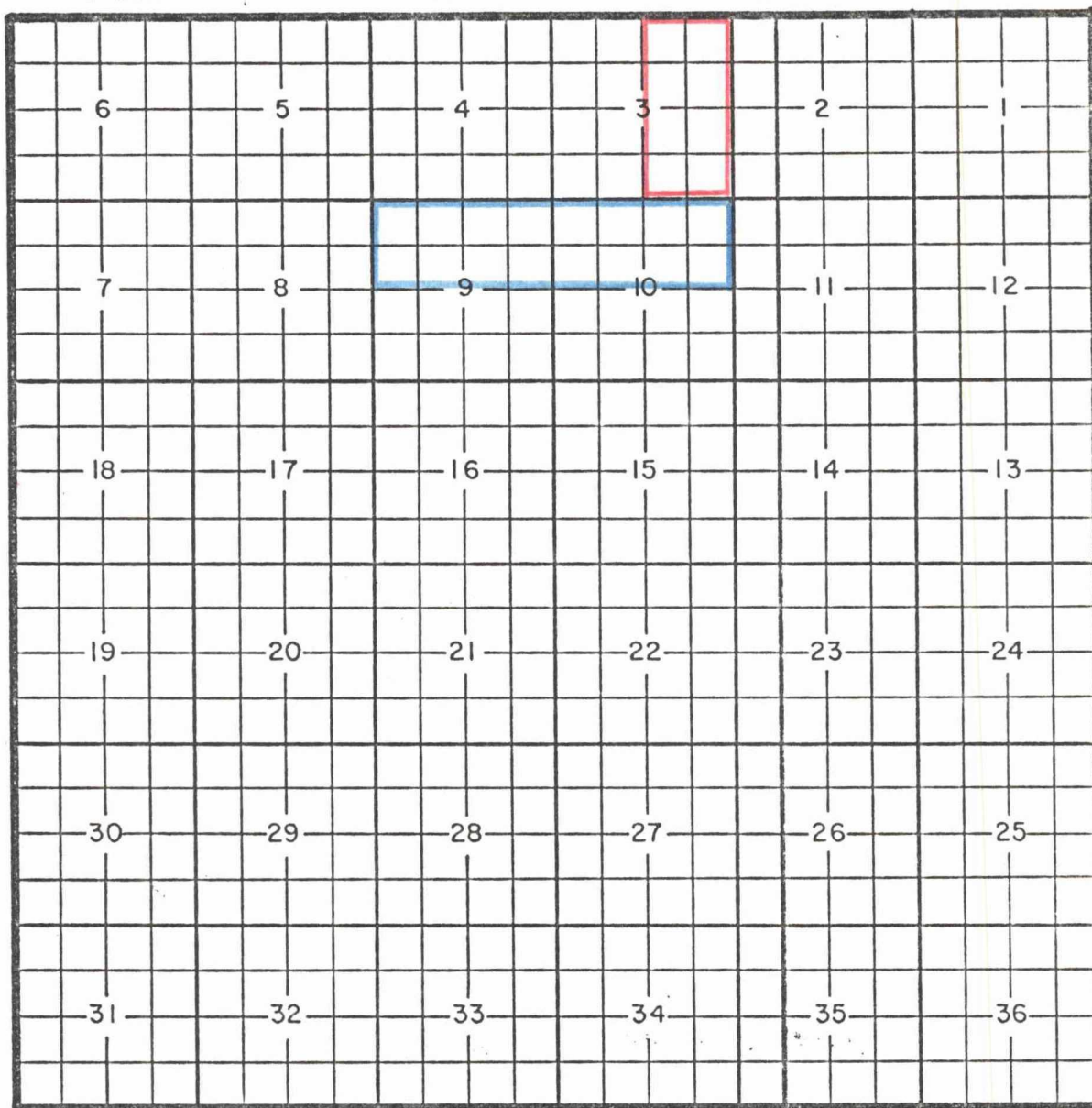
Pool boundary outlined in red.

Proposed extension outlined in blue.

Section 9: N/2

COUNTY Eddy POOL Scoggin Draw-Atoka Gas Pool

TOWNSHIP 18 S RANGE 27 E NMPM



PURPOSE: One completed gas well capable of producing.

OPERATOR	LEASE	#-UT.	S-T-R	COMP.	FORMATION	TOP
Hondo Oil & Gas Co.	Mann Federal	1-F	9-18-27	10-14-85	Atoka	9,251

Pool boundary outlined in red.

Proposed extension outlined in blue.

Section 9: N/2

Section 10: N/2

Shugart-Yates-Seven Rivers-Queen-Grayburg P

NMPM



יחזקאל

3,139

Proposed extension outlined in blue.

Section 35: NW/4

COUNTY Eddy

POOL

Shugart-Yates-Seven Rivers-Queen-Grayburg Pool

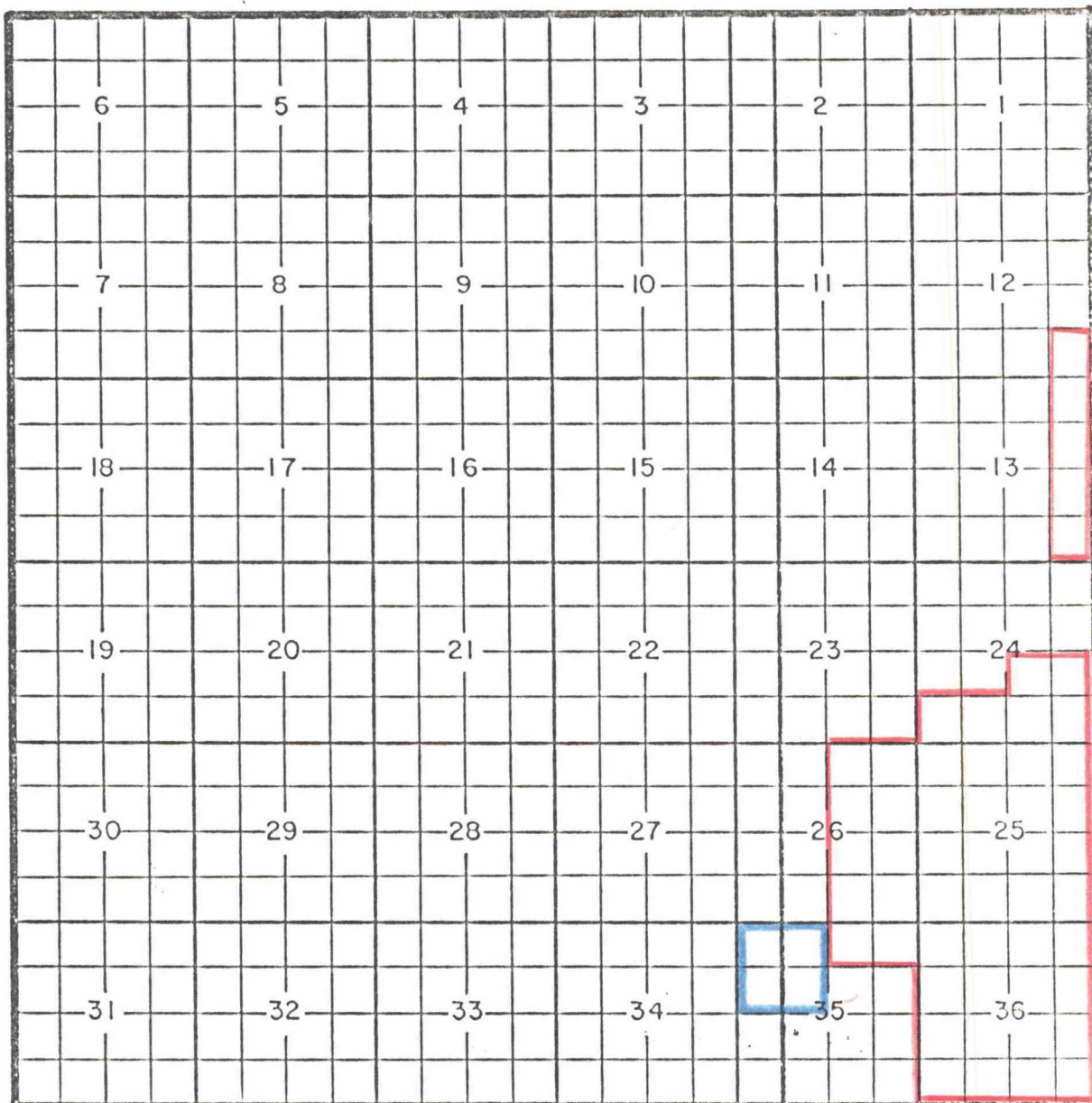
TOWNSHIP

18 S

RANGE

30 E

NMPM



PURPOSE: One completed oil well capable of producing.

OPERATOR	LEASE	#-UT.	S-T-R	COMP.	FORMATION	TOP
Ray Westall	Trigg Federal	3-E	35-18-30	2/26/86	Queen	3,138

Pool boundary outlined in red.

Proposed extension outlined in blue.

Section 35: NW/4

COUNTY Eddy

POOL

Shugart-Yates-Seven Rivers-Queen-Grayburg

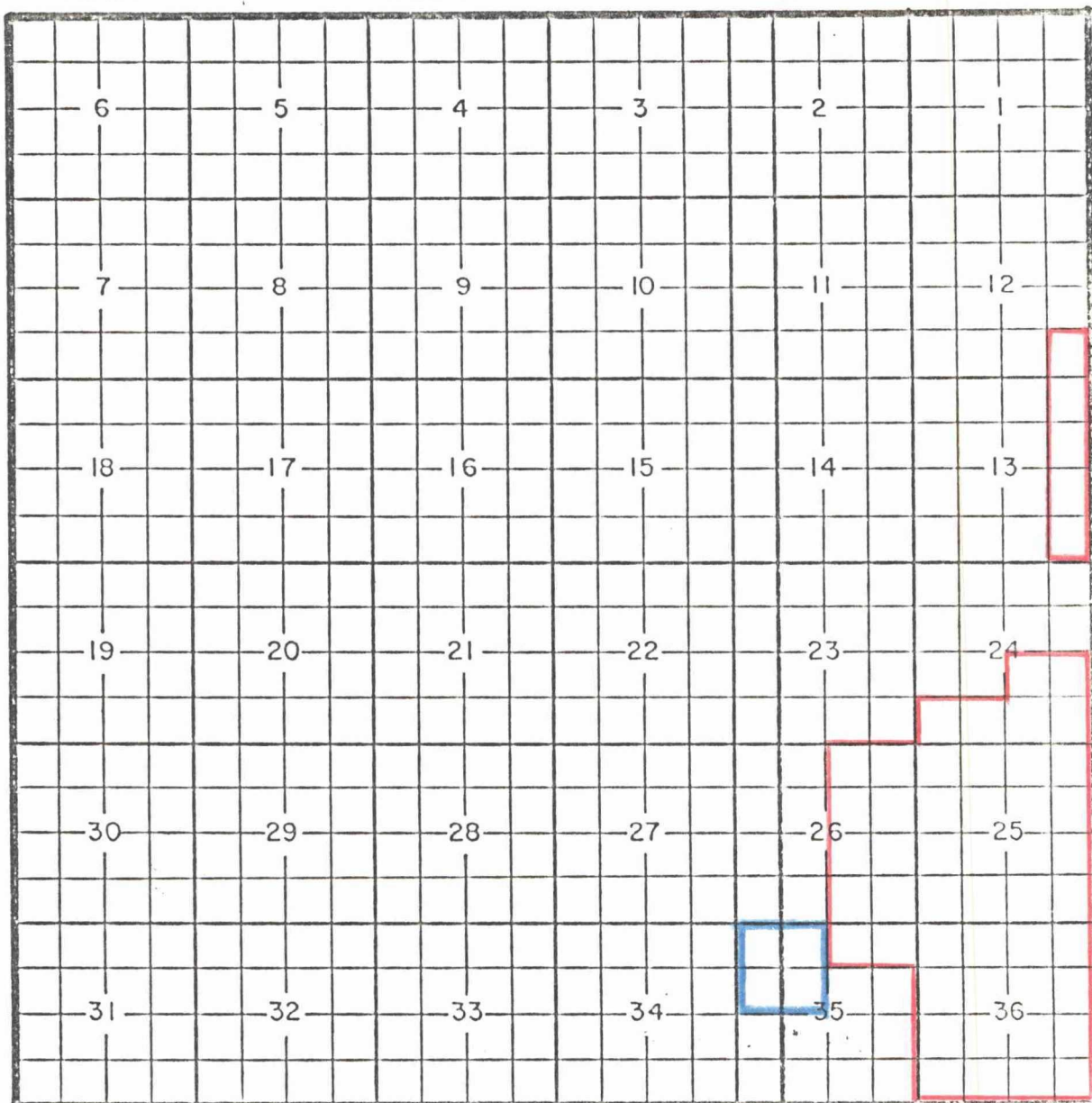
TOWNSHIP

18 S

RANGE

30 E

NMPM



PURPOSE: One completed oil well capable of producing.

OPERATOR

LEASE

#-UT.

S-T-R

COMP.

FORMATION

TOP

Way Westall

Trigg Federal

3-E

35-18-30

2/26/86

Queen

3,12

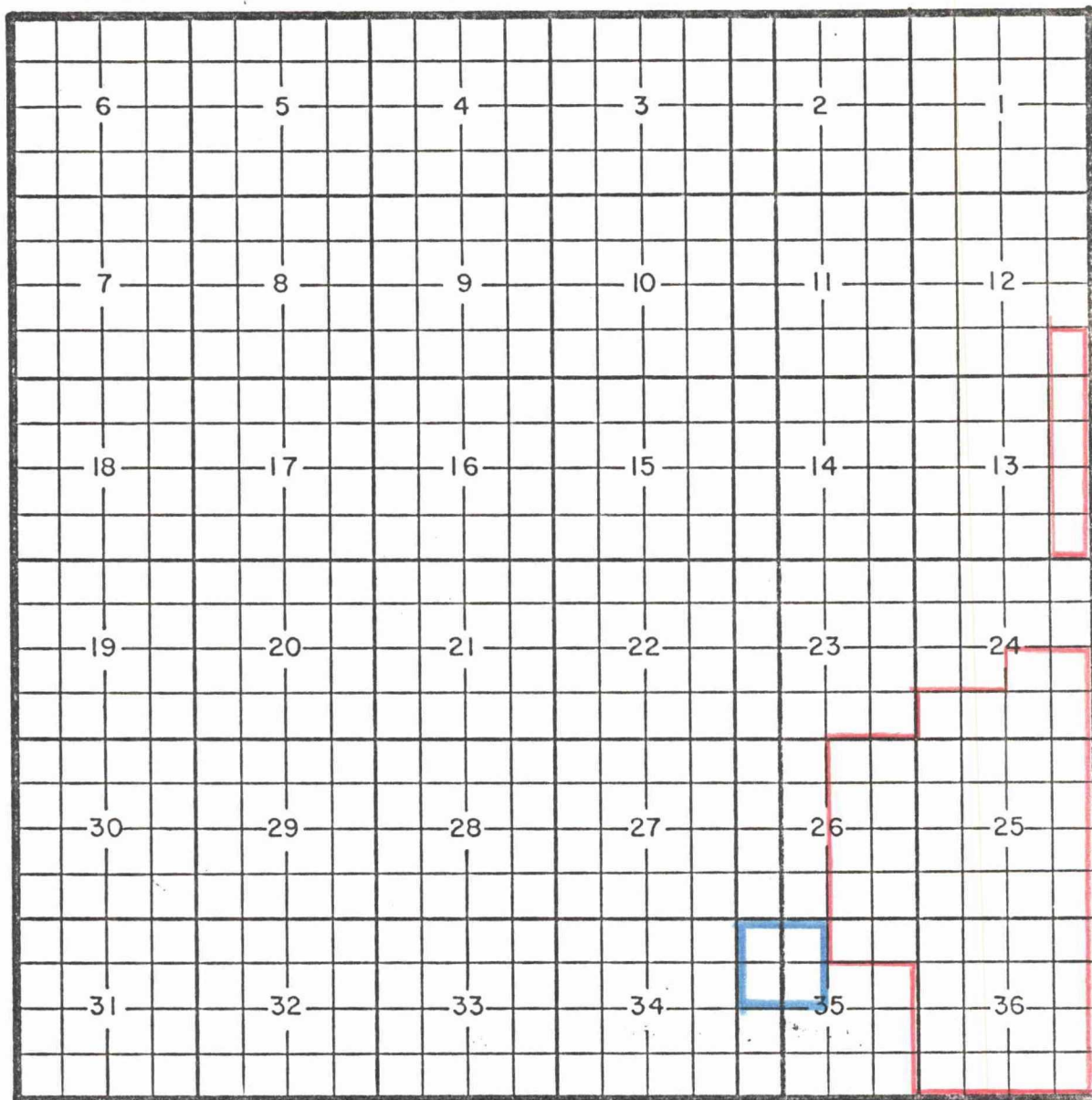
Pool boundary outlined in red.

Proposed extension outlined in blue.

Section 35: NW/4

COUNTY Eddy POOL Shugart-Yates-Seven Rivers-Queen-Grayburg Pool

TOWNSHIP 18 S RANGE 30 E NMPM



PURPOSE: One completed oil well capable of producing.

OPERATOR	LEASE	#-UT.	S-T-R	COMP.	FORMATION	TOP
Ray Westall	Trigg Federal	3-E	35-18-30	2/26/86	Queen	3,138

Pool boundary outlined in red.

Proposed extension outlined in blue.

Section 35: NW/4

STATE OF NEW MEXICO
ENERGY AND MINERALS DEPARTMENT
OIL CONSERVATION DIVISION
STATE LAND OFFICE BUILDING
SANTA FE, NEW MEXICO

25 June 1986

EXAMINER HEARING

IN THE MATTER OF:

The hearing called by the Oil Conser- CASE
vation Division on its own motion for 8930
creating, assigning a discovery allow-
able, reclassifying, and extending cer-
tain pools in Lea County, New Mexico,
and
Creating and extending certain pools CASE
in Chaves and Eddy Counties, New 8931
Mexico.

BEFORE: David R. Catanach, Examiner

TRANSCRIPT OF HEARING

A P P E A R A N C E S

For the Oil Conservation
Division:

Jeff Taylor
Attorney at Law
Legal Counsel to the Division
State Land Office Bldg.
Santa Fe, New Mexico 87501

1
2
3
4
5
6
7
8
9
10
11
12
13
14
15
16
17
18
19
20
21
22
23
24
25

2

I N D E X

MICHAEL E. STOGNER

Direct Examination by Mr. Taylor

4

E X H I B I T S

Division Exhibit One (8930)

5

Division Exhibit One (8931)

5

1
2
3
4
5
6
7
8
9
10
11
12
13
14
15
16
17
18
19
20
21
22
23
24
25

MR. CATANACH: Call next Case
8930.

In the matter of the hearing
called by the Oil Conservation Division on its own motion
for an order creating, assigning a discovery allowable,
reclassifying, and extending certain pools in Lea County,
New Mexico.

Are there appearances in this
case?

MR. TAYLOR: Mr. Examiner, my
name is Jeff Taylor, counsel for the Division. I have one
witness in this case and I would move that we consolidate
this case with 8931, which is the nomenclature for pools in
Chaves and Eddy Counties.

MR. CATANACH: Case 8931 will
be consolidated for the purpose of testimony.

Mr. Taylor, your witness has
already been sworn.

Are there any other appearances
in this case, or these cases.

You will have one witness, as I
understand?

MR. TAYLOR: Yes, sir. As you
stated he has already been sworn so we will just go right

1 into this.

2 MR. CATANACH: All right.

3

4 MICHAEL E. STOGNER,

5 being called as a witness and being previously sworn upon
6 his oath, testified as follows, to-wit:

7

8 DIRECT EXAMINATION

9 BY MR. TAYLOR:

10 Q Would you please state your name and
11 position for the record?

12 A I'm Michael E. Stogner. I'm a petroleum
13 engineer here in Santa Fe with the New Mexico Oil Conserva-
14 tion Division.

15 Q You've previously testified before the
16 examiners before and had your credentials accepted?

17 A Yes, I have.

18 MR. TAYLOR: Are the witness'
19 qualifications acceptable?

20 MR. CATANACH: They are.

21 Q Mr. Stogner, are you prepared to make re-
22 commendations to the Examiner today in both of these cases?

23 A Yes, I'm prepared to make recommendations
24 for District I, that includes just Lea County, and in Dist-
25 rict II, which covers Chaves and Eddy County.

1 Q And are your recommendations prepared in
2 the form of exhibits?

3 A They are.

4 Q Will you please refer to the exhibits --
5 are those -- how are those exhibits denominated, Exhibit
6 One, or --

7 A Both of them are designated as Exhibit
8 One in their appropriate cases.

9 Q Would you please refer to Exhibit One in
10 each of these cases and to the docket prepared and distri
11 buted at the hearing this morning and point out any differ
12 ences between the two?

13 A There are no differences between the two.

14 Q Do you have anything further to add to
15 your testimony?

16 A I do not.

17 MR. TAYLOR: Mr. Examiner, I
18 move the admission of Exhibit One in Case 8930 and Exhibit
19 One in Case 8931.

20 MR. CATANACH: Exhibit One in
21 Case 8930 and Exhibit Number One in Case 8931 will be admit-
22 ted into evidence.

23 MR. TAYLOR: That's all we have
24 in this matter.

25 MR. CATANACH: Is there any-

1 thing further in Case 8930 or Case 8931?

2 If not, they will be taken un-
3 der advisement.

4

5 (Hearing concluded.)

6

7

8

9

10

11

12

13

14

15

16

17

18

19

20

21

22

23

24

25

C E R T I F I C A T E

I, SALLY W. BOYD, C.S.R., DO HEREBY
CERTIFY that the foregoing Transcript of Hearing before the
Oil Conservation Division (Commission) was reported by me;
that the said transcript is a full, true, and correct record
of the hearing, prepared by me to the best of my ability.

Sally W. Boyd CSR

I do hereby certify that the foregoing is
a complete record of the proceedings in
the Examiner hearing of Case Nos. 89304 8931
heard by me on 25 June 1986.

Michael P. Stogner, Examiner
Oil Conservation Division