

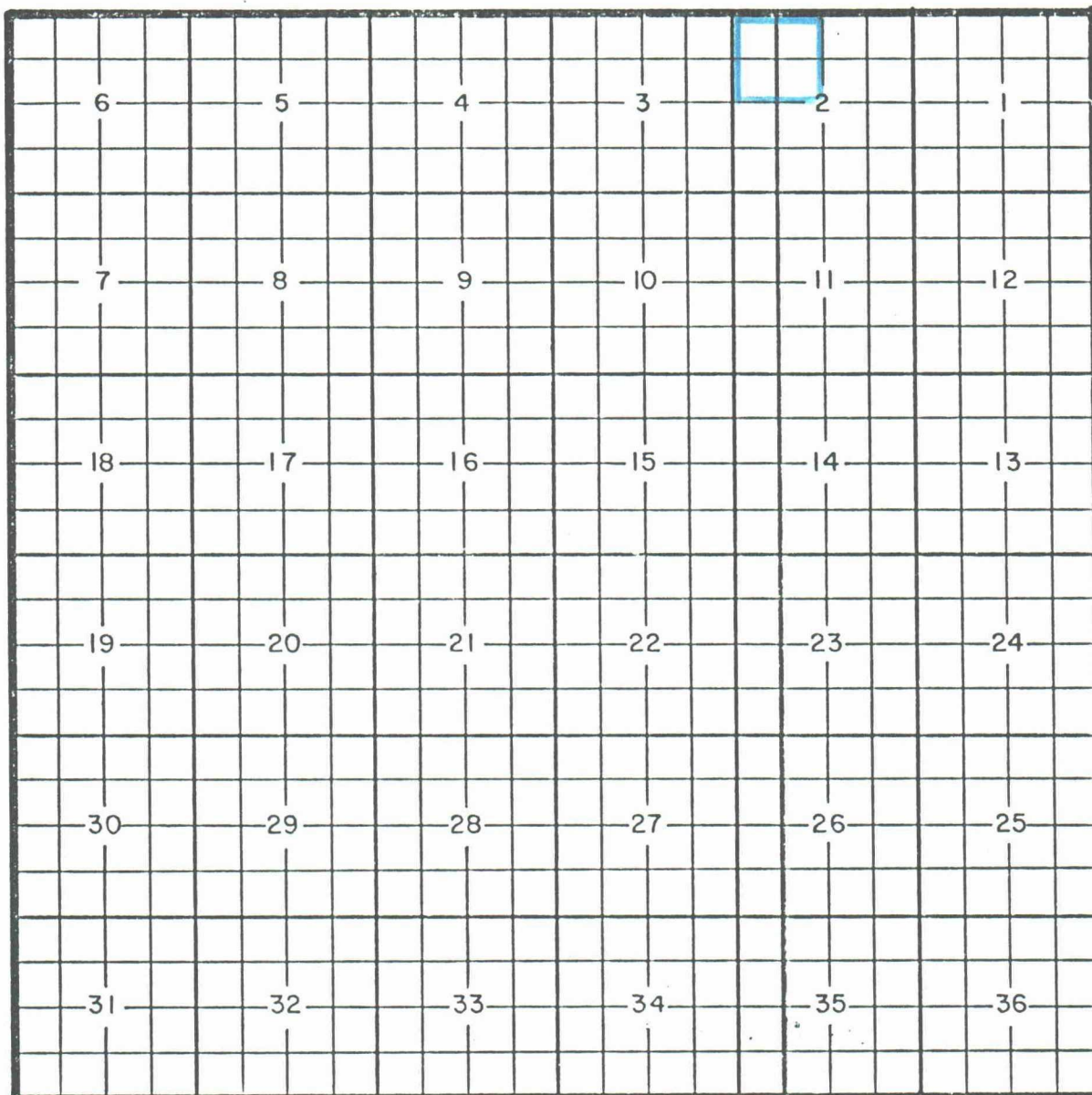
It is recommended that a new oil pool be created and designated as the Ingle Wells-Delaware Pool.

Vertical limits to be the Delaware formation and the horizontal limits should be as follows: Section 2: NW/4.

Discovery well was Texaco Producing Inc., Todd 2 State #1 located in Unit F, Section 2, Township 24, Range 31 and was completed on 5/17/89. Top of perforations is at 7,210 feet.

COUNTY EDDY POOL INGLE WELLS-DELAWARE POOL

TOWNSHIP 24S RANGE 31E NMPM



Purpose: One completed oil well capable of producing.

Discovery Well: Texaco Prod. Inc., Todd 2 St. #1-F-2-24-31

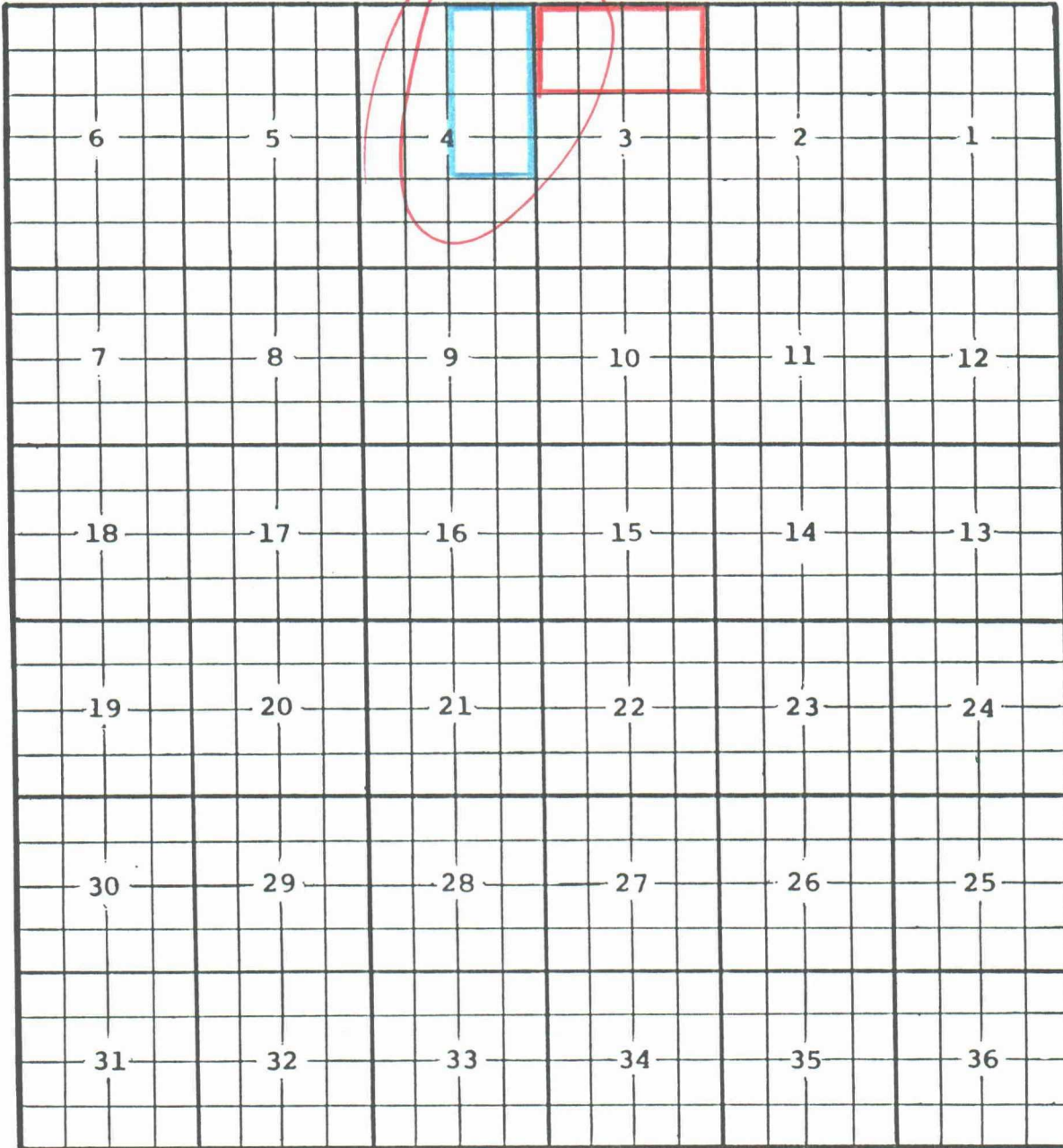
Completed: 5/17/89 thru Delaware perms Top: 7210 ft.

Pool boundary outlined in blue.

Section 2: NW/4

COUNTY EDDY POOL BURTON FLAT-ATOKA GAS POOL

TOWNSHIP 21S RANGE 27E NMPM



Purpose: One completed gas well capable of producing.

OPERATOR	LEASE	#-Ut.	S-T-R	COMP.	FORM.	TOP
Petrus Oil Co. L.P.	Federal 4 Com	1-I	4-21-27	3/8/89	Atoka	10,598 ft.

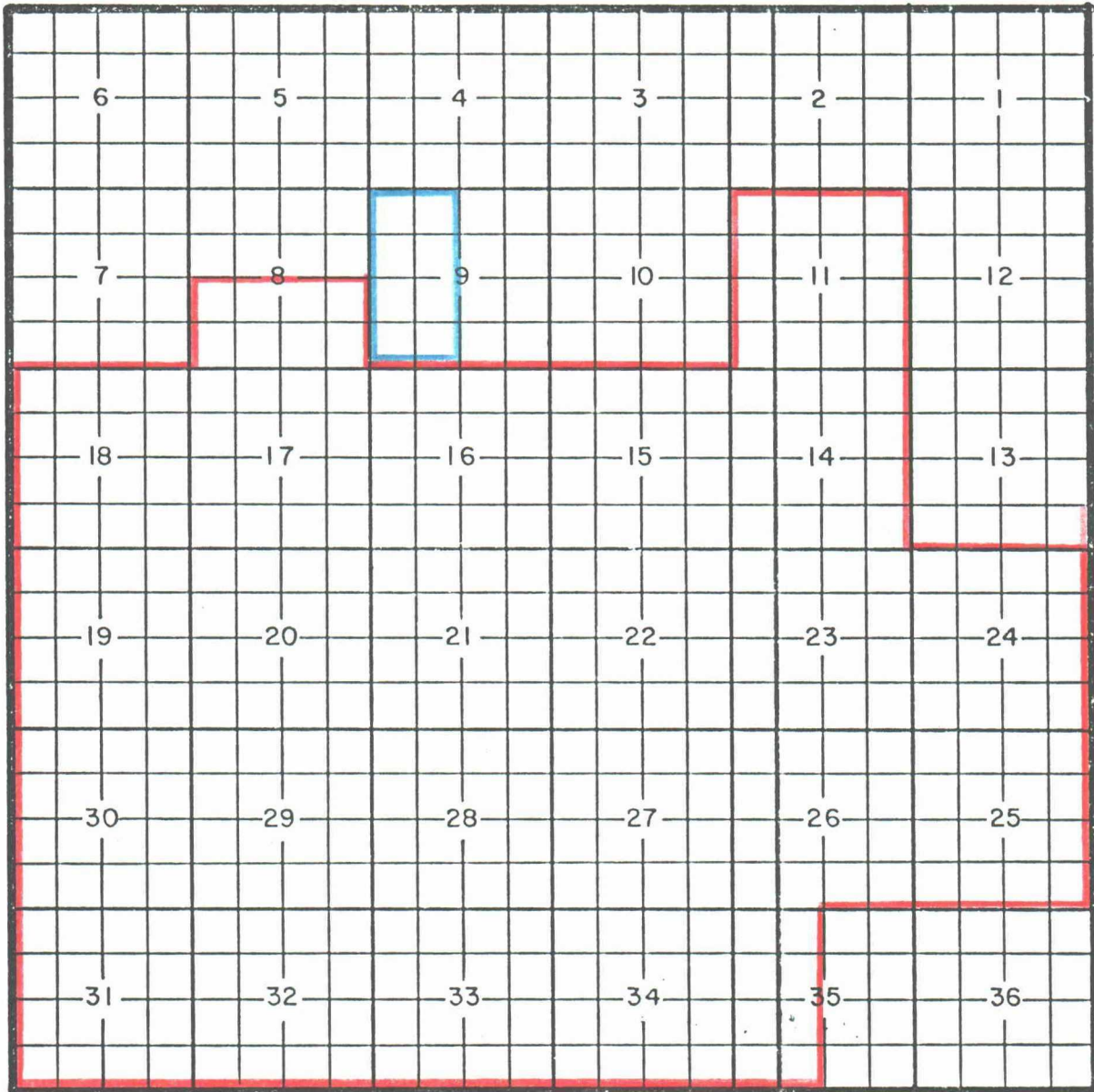
Pool boundary outlined in red.

Proposed extension outlined in blue.

Section 4: E/2

COUNTY EDDY POOL BURTON FLAT-MORROW GAS POOL

TOWNSHIP 20S RANGE 28E NMPM



Purpose: One completed gas well capable of producing.

OPERATOR	LEASE	#-UT	S-T-R	COMP.	FORMATION	TOP
OXY USA Inc.	Government AB	4-L	9-20-28	2/28/89	Morrow	10,096

Pool boundary outlined in red.

Proposed extension outlined in blue.

Section 9: W/2

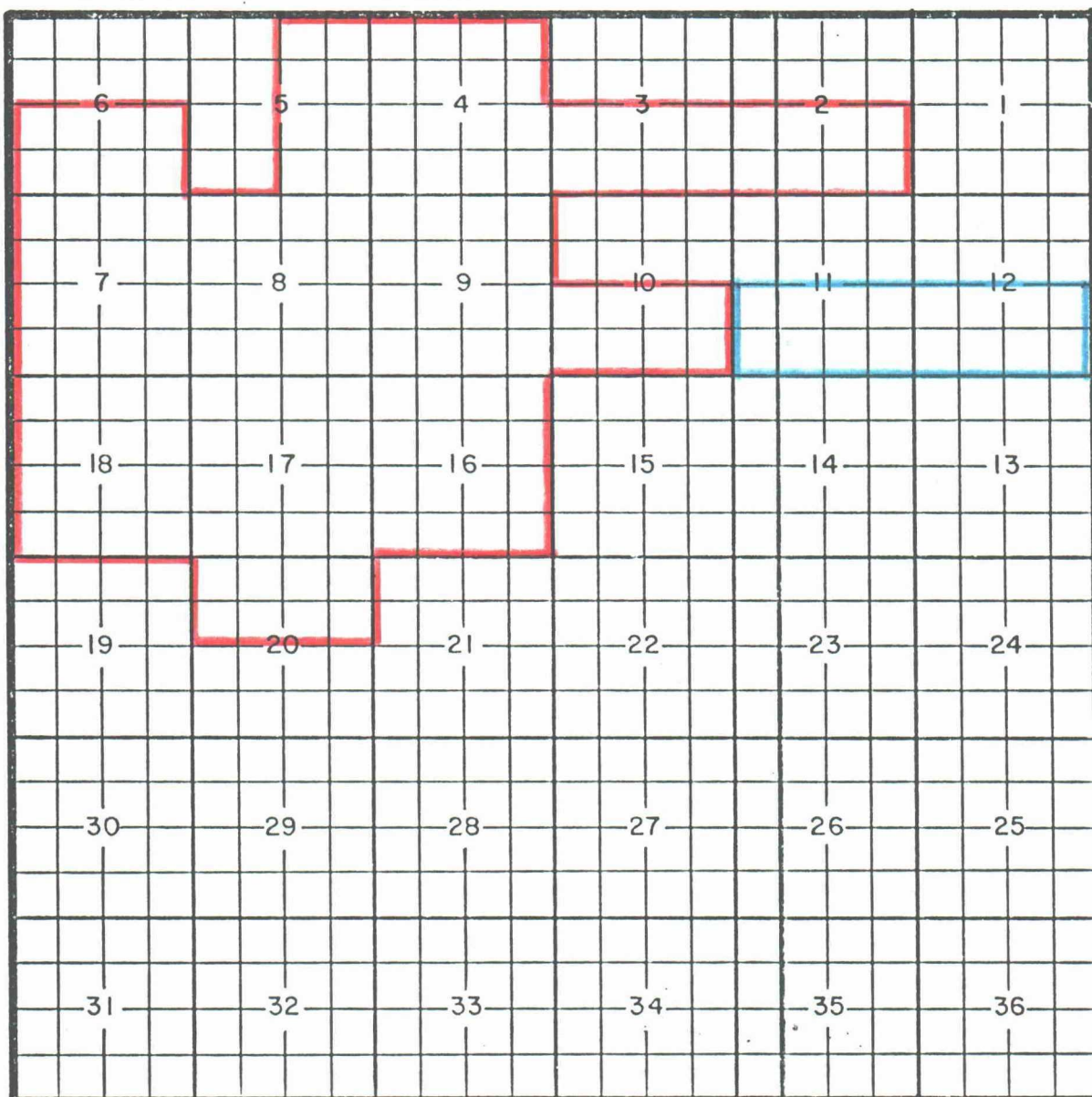
COUNTY EDDY

POOL EAST BURTON FLAT-MORROW GAS POOL

TOWNSHIP 20S

RANGE 29E

NMPM



Purpose: One completed gas well capable of producing.

OPERATOR	LEASE	#-UT	S-T-R	COMP.	FORMATION	TOP
Yates Pet. Corp.	Slinkard UR Fed. Com	3-L	12-20-29	4/28/89	Morrow	11,800

Pool boundary outlined in red.

Proposed extension outlined in blue.

Section 12: S/2

Section 11: S/2

COUNTY EDDY

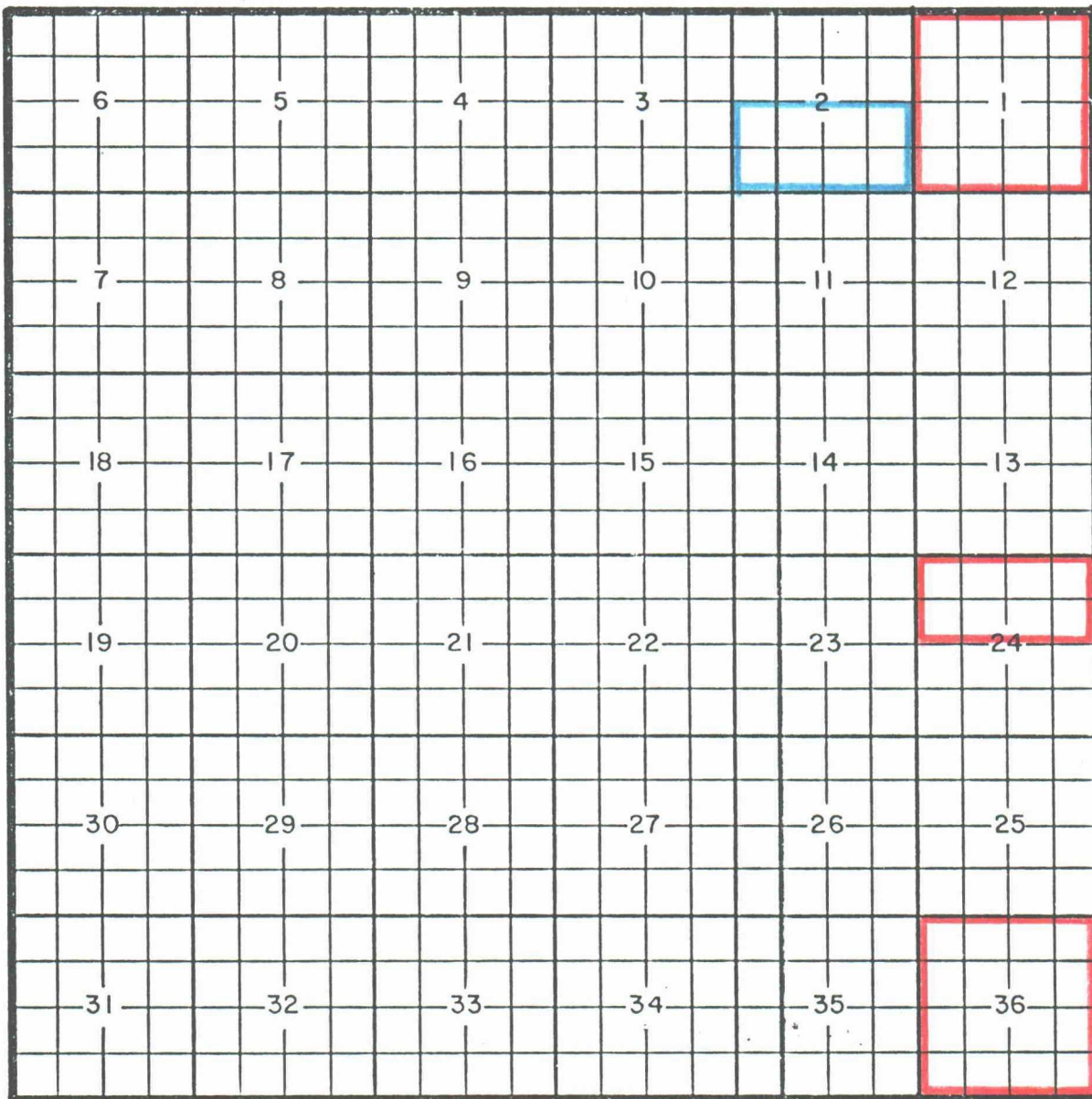
POOL

CEMETARY-MORROW GAS POOL

TOWNSHIP 20S

RANGE 24E

NMPM



Purpose: One completed gas well capable of producing.

OPERATOR	LEASE	#-UT.	S-T-R	COMP.	FORMATION	TOP
Yates Pet. Corp.	Cacti AGB St. Com	1-J	2-20-24	3/21/89	Morrow	9128

Pool boundary outlined in red.

Proposed extension outlined in blue.

Section 2: S/2

COUNTY EDDY

POOL

COLLINS RANCH-WOLFCAMP GAS POOL

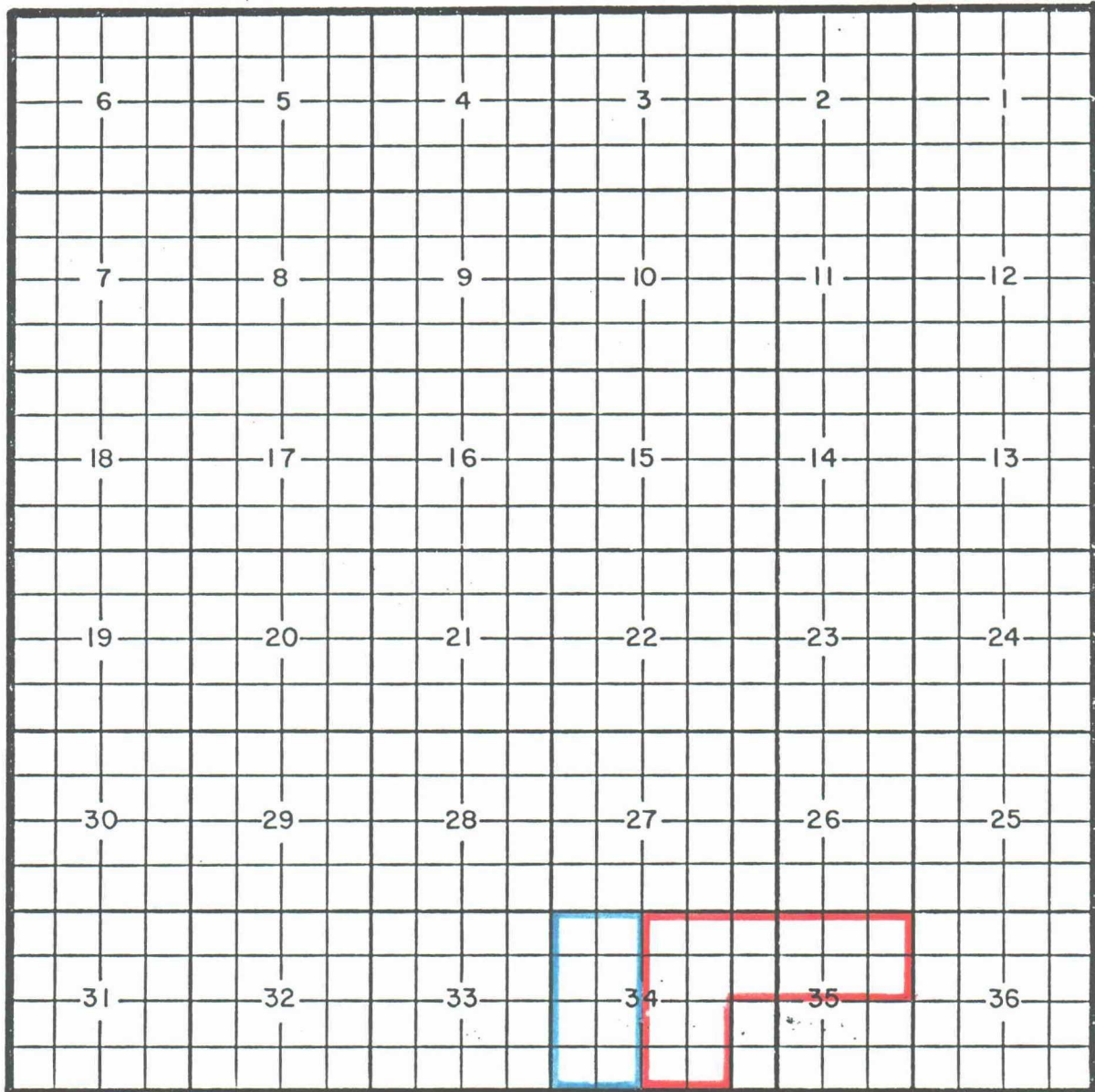
TOWNSHIP

17S

RANGE

24E

NMPM



Purpose: One completed gas well capable of producing.

OPERATOR	LEASE	#-UT.	S-T-R	COMP.	FORMATION	TOP
Yates Pet. Corp.	Richard KNob	AEX St 2-K	34-17-24	4/22/89	Wolfcamp	4933

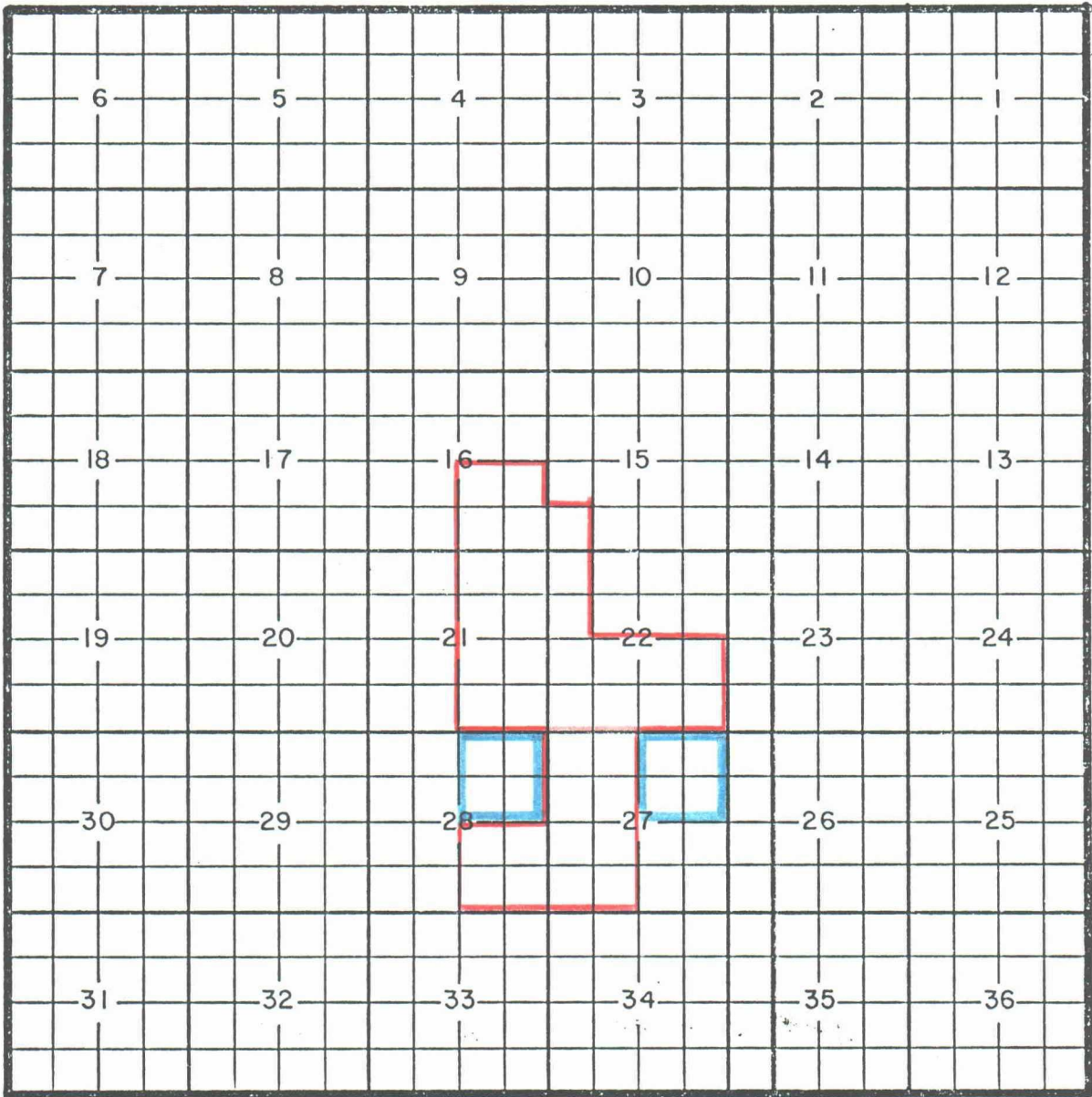
Pool boundary outlined in red.

Proposed extension outlined in blue.

Section 34: W/2

COUNTY CHAVES POOL DIABLO-SAN ANDRES POOL

TOWNSHIP 10S RANGE 27E NMPM



Purpose: One completed oil well capable of producing.

OPERATOR	LEASE	#-UT.	S-T-R	COMP.	FORMATION	TOP
Slash Four Enterprises	Plainstec	1-B	27-10-27	5/27/89	San Andres	2089
Hanson Opr. Co., Inc.	Hanlad B St.	3-A	28-10-27	3/25/89	San Andres	2002

Pool boundary outlined in red.

Proposed extension outlined in blue.

Section 28: NE/4

Section 27: NE/4



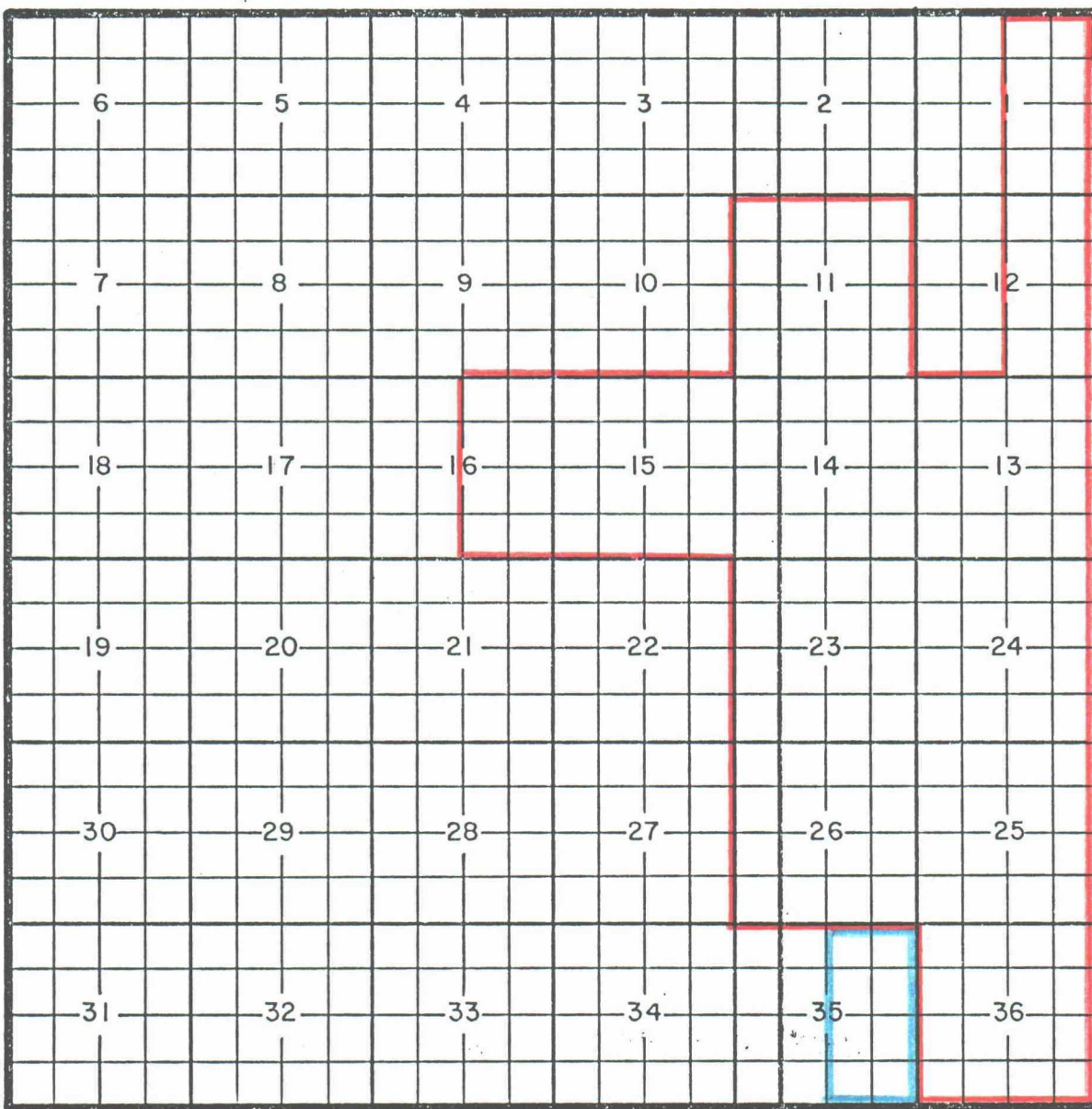
COUNTY CHAVES

POOL FOOR RANCH-PRE PERMIAN GAS POOL

TOWNSHIP 9S

RANGE 26E

NMPM



Purpose: One completed gas well capable of producing.

OPERATOR	LEASE	#-UT.	S-T-R	COMP.	FORMATION	TOP
Terra Resources	Terra 35 State	1-H	35-9-26	1/29/89	Pre-Permian	5964

Pool boundary outlined in red.

Proposed extension outlined in blue.

Section 35: E/2


COUNTY CHAVES

POOL FOOR RANCH-PRE PERMIAN GAS POOL

TOWNSHIP 10S

RANGE 26E

NMPM



Purpose: One completed gas well capable of producing.

OPERATOR	LEASE	#-UT.	S-T-R	COMP.	FORMATION	TOP
Yates Pet. Corp.	Sunny Side St. Ut.	2-B	1-10-26	5/13/89	Pre-Permian	6120

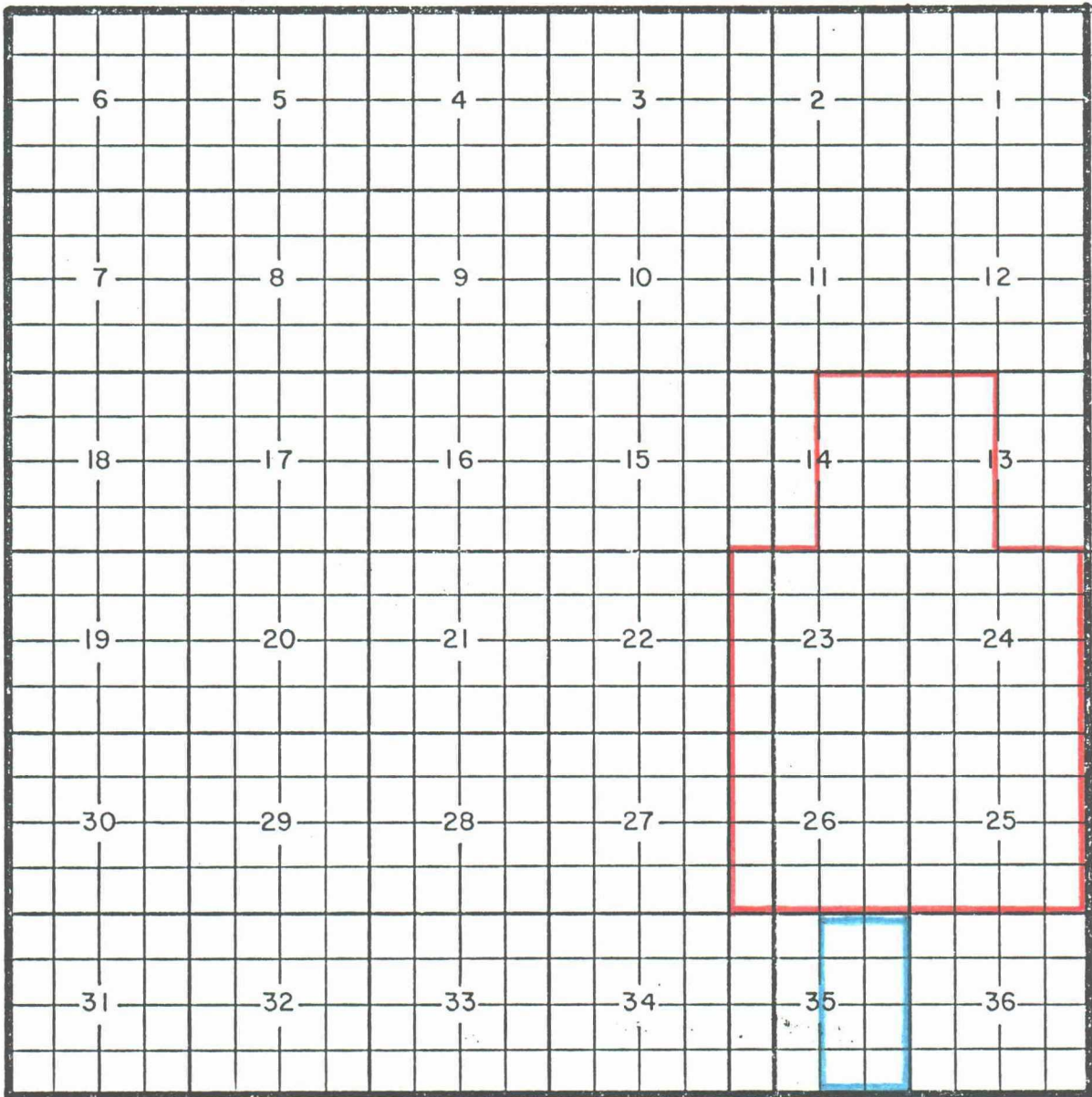
Pool boundary outlined in red.

Proposed extension outlined in blue.

Section 1: N/2

COUNTY CHAVES POOL FOOR RANCH-WOLFCAMP GAS POOL

TOWNSHIP 9S RANGE 26E NMPM



Purpose: One completed gas well capable of producing.

OPERATOR	LEASE	#-UT.	S-T-R	COMP.	FORMATION	TOP
Terra Resources	Terra 35 St.	1-H	35-9-26	2/10/89	Wolfcamp	5320

Pool boundary outlined in red.

Proposed extension outlined in blue.

Section 35: E/2

COUNTY

EDDY

POOL

INDIAN BASIN-MORROW GAS POOL

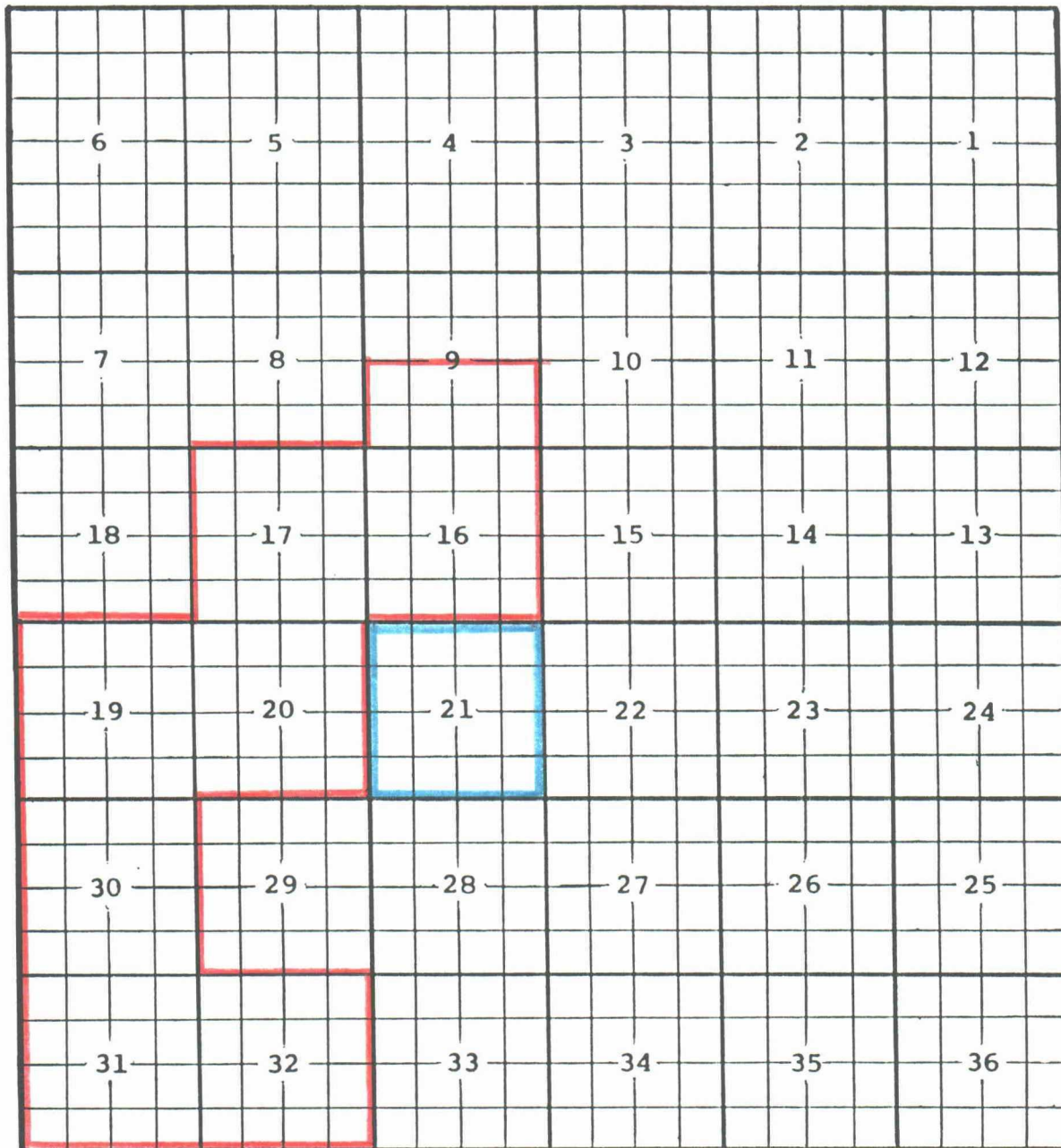
TOWNSHIP

21S

RANGE

24E

NMPM



Purpose: One completed gas well capable of producing.

OPERATOR	LEASE	#-UT.	S-T-R	COMP.	FORMATION
Marathon Oil	Indian Hills Ut.	1-M	21-21-24	6/27/87	Morrow

TOP  
9200

Pool boundary outlined in red.

Proposed extension outlined in blue.

Section 21: All

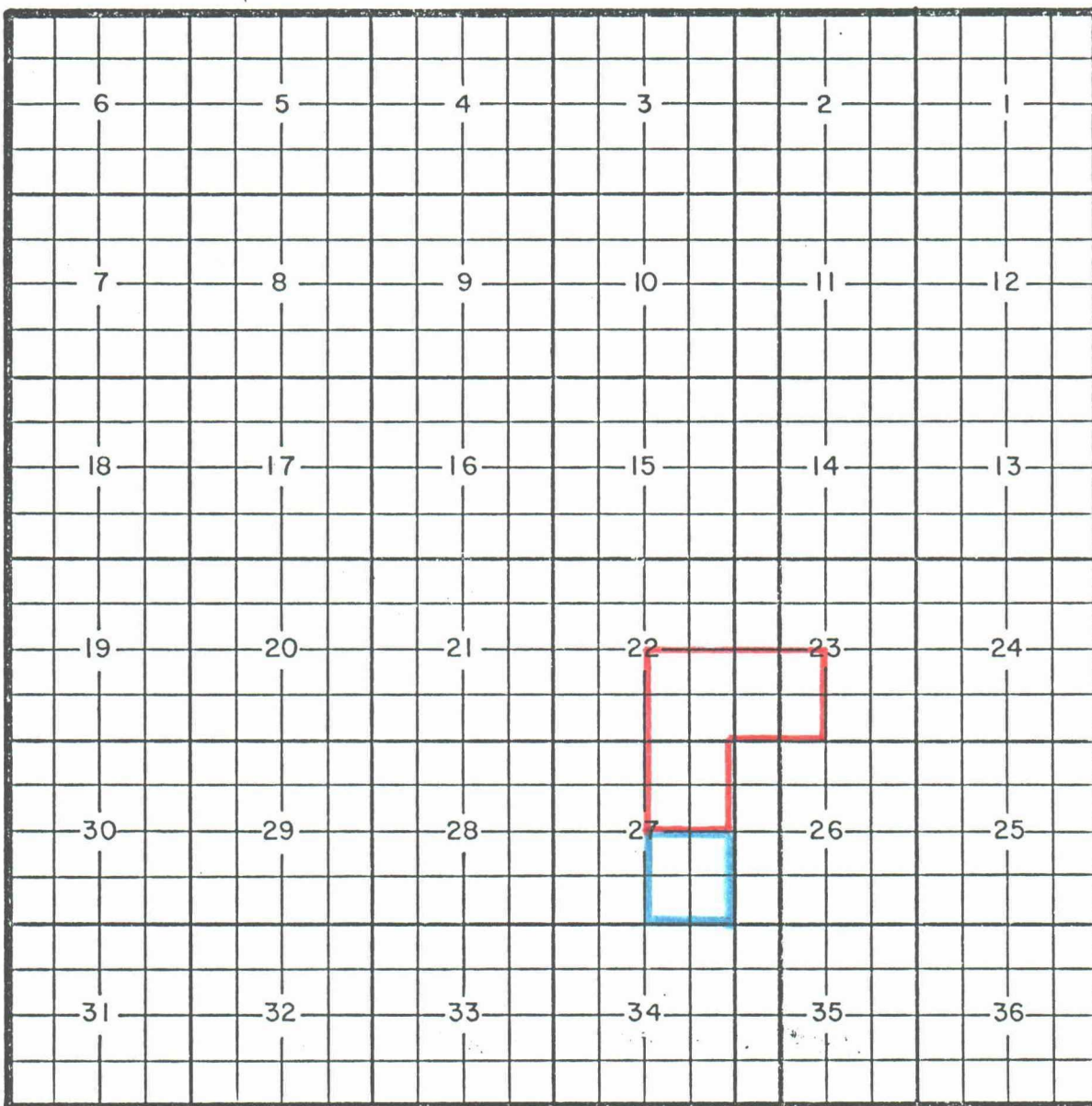
COUNTY EDDY

POOL EAST LOVING-DELAWARE POOL

TOWNSHIP 23S

RANGE 28E

NMPM



Purpose: One completed oil well capable of producing.

OPERATOR	LEASE	#-UT.	S-T-R	COMP	FORMATION	TOP
Parker & Parsley Pet. Co.	Pardue Farms 27 Btry 1	4-P	27-23-28	4/20/89	Delaware	6070

Pool boundary outlined in red.

Proposed extension outlined in blue.

Section 27: SE/4

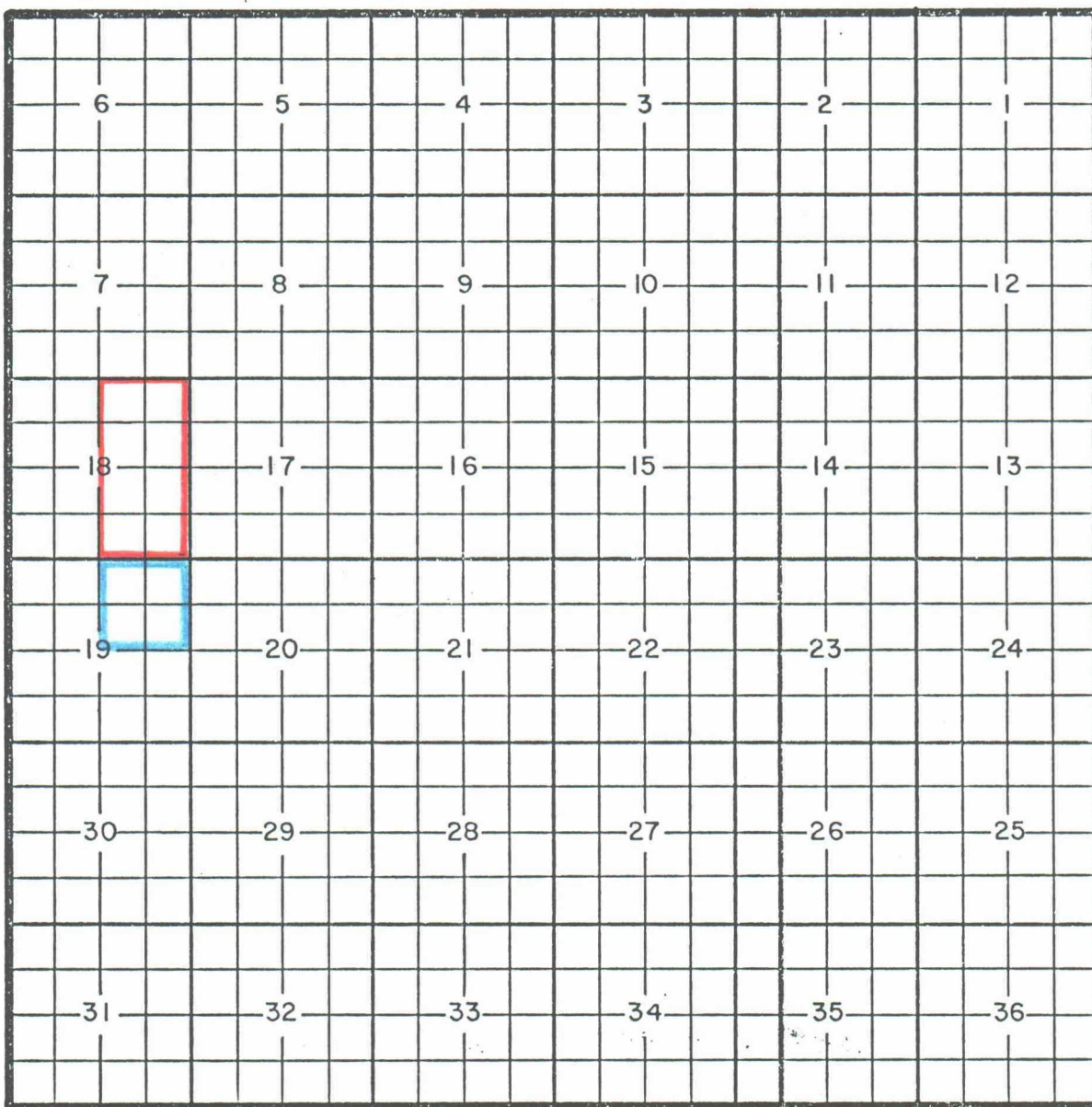
COUNTY EDDY

POOL PALMILLO-UPPER PENN POOL

TOWNSHIP 19S

RANGE 29E

NMPM



Purpose: One completed oil well capable of producing.

OPERATOR	LEASE	#-UT.	S-T-R	COMP.	FORMATION	TOP.
Read & Stevens Inc.	Marbob State	1-A	19-19-29	3/28/89	Upper Penn	9795

Pool boundary outlined in red.

Proposed extension outlined in blue.

Section 19: NE/4

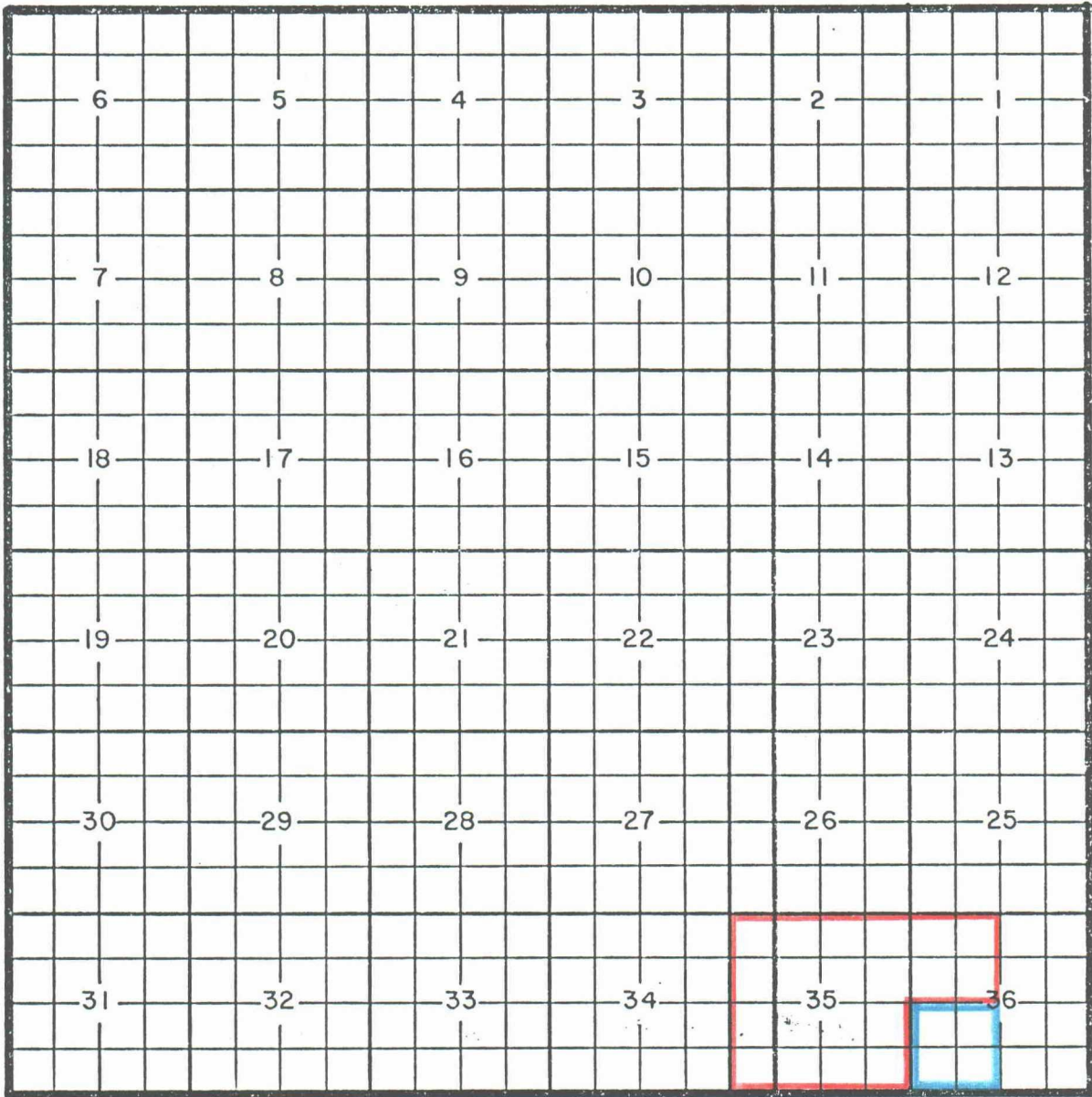
COUNTY EDDY

POOL PARKWAY-DELAWARE POOL

TOWNSHIP 19S

RANGE 29E

NMPM



Purpose: One completed oil well capable of producing.

OPERATOR	LEASE	#-UT.	S-T-R	COMP.	FORMATION	TOP
Santa Fe Energy	Parkway 36 State	2-L	36-19-29	5/3/89	Delaware	4229

Pool boundary outlined in red.

Proposed extension outlined in blue.

Section 36: SW/4

COUNTY EDDY

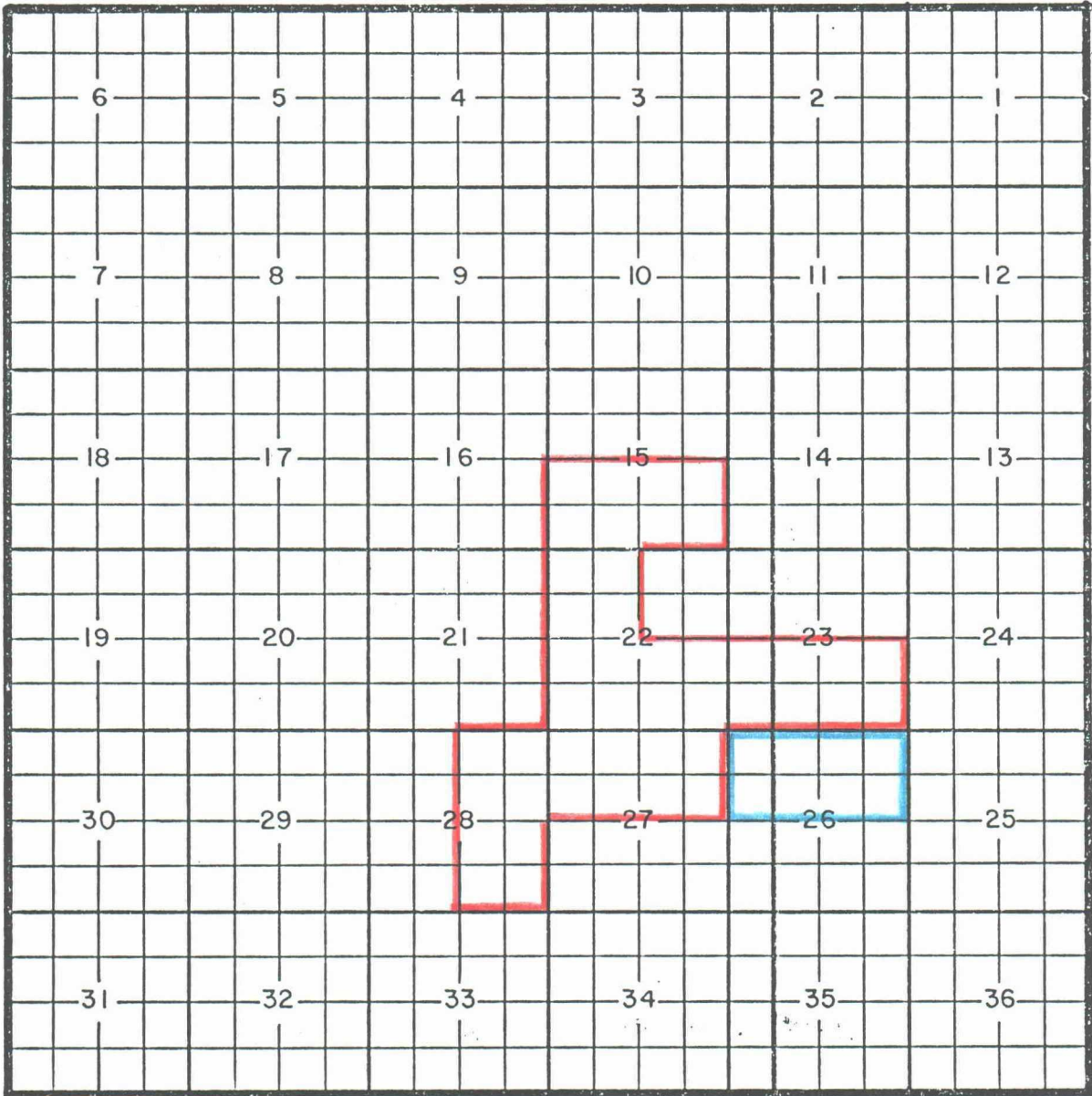
POOL

RED LAKE-ATOKA/MORROW GAS POOL

TOWNSHIP 18S

RANGE 27E

NMPM



Purpose: One completed gas well capable of producing.

OPERATOR	LEASE	#-UT.	S-T-R	COMP.	FORMATION	TOP
Yates Pet. Corp.	Pierre AGF St. Com	1-A	26-18-27	4/14/89	Atoka/Morrow	10,067

Pool boundary outlined in red.

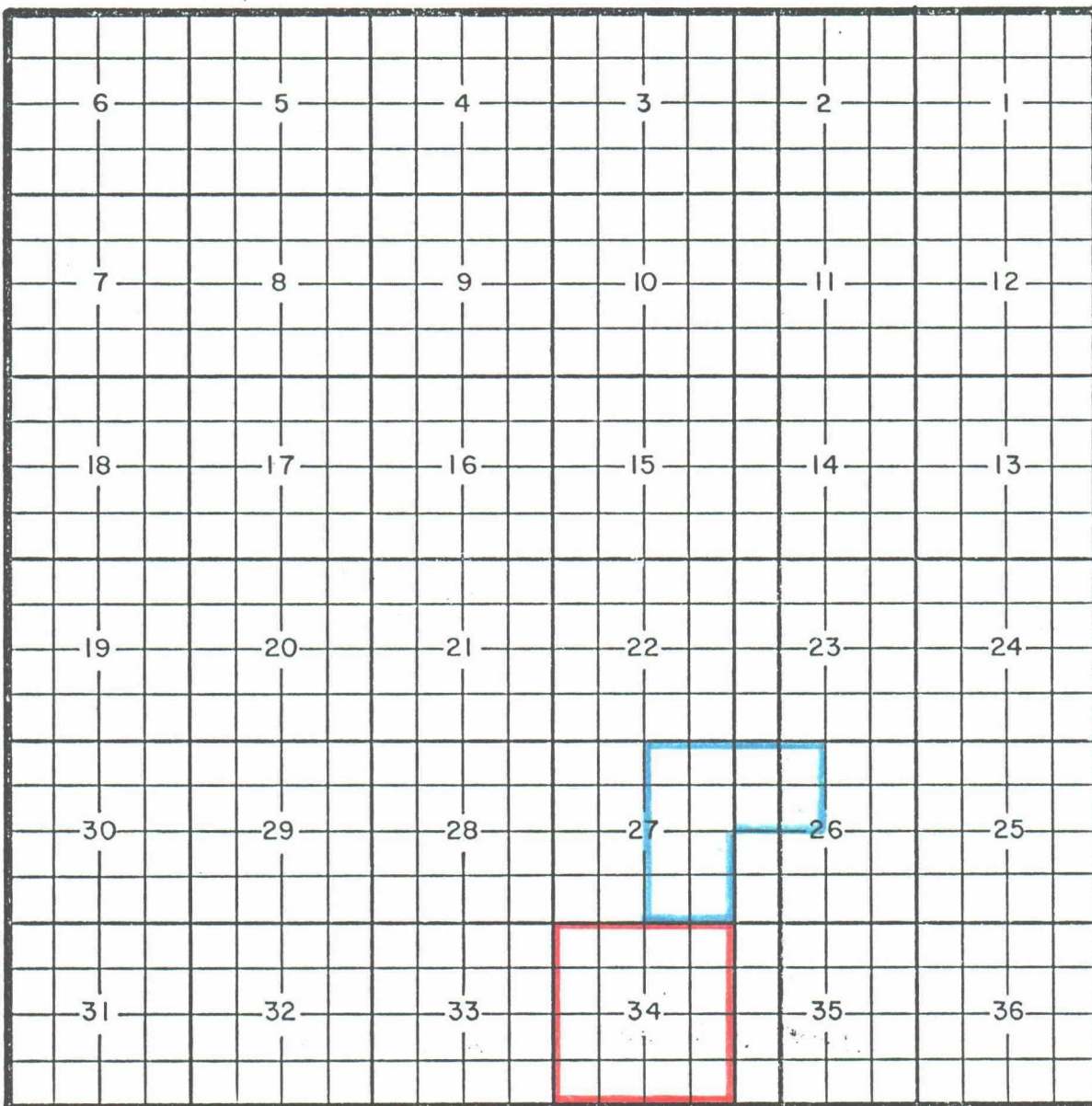
Proposed extension outlined in blue.

Section 26: N/2



COUNTY EDDY POOL SEVEN RIVERS-YESO POOL

TOWNSHIP 19S RANGE 25E NMPM



Purpose: One completed oil well capable of producing.

OPERATOR	LEASE	#-UT.	S-T-R	COMP.	FORMATION	TOP
Nearburg Prod. Co.	Morris 26E	1-E	26-19-25	4/7/89	Yeso	2362

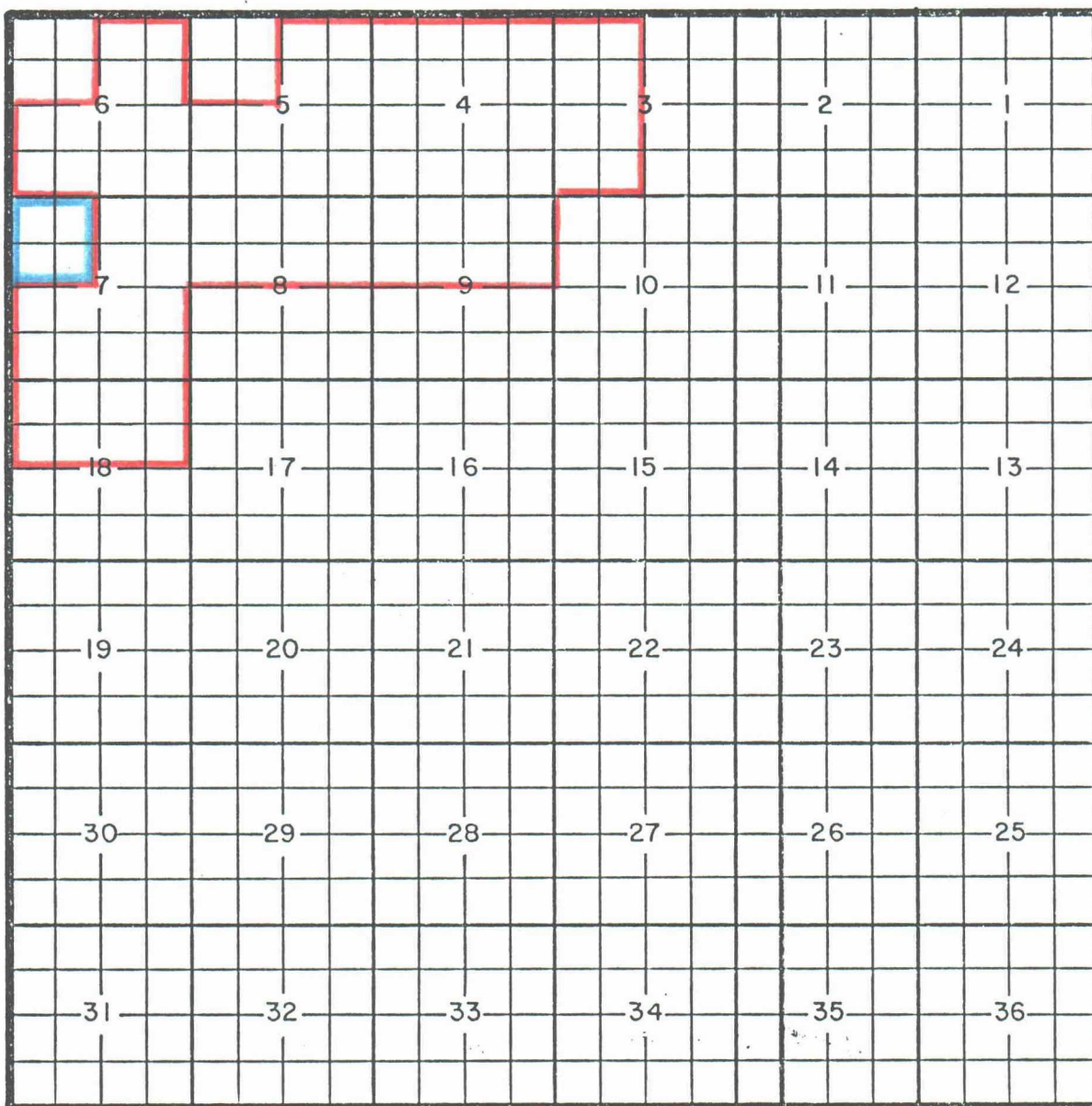
Pool boundary outlined in red.

Proposed extension outlined in blue.

Section 26: NW/4

Section 27: E/2

TOWNSHIP 18S RANGE 31E NMPM



Purpose: One completed oil well capable of producing.

OPERATOR	LEASE	#-UT.	S-T-R	COMP.	FORMATION	TOP
Hanley Pet. Inc.	Hanley Fed.	1-C	7-18-31	4/4/89	Bone Spring	8221

Pool boundary outlined in red

Proposed extension outlined in blue.

Section 7: NW/4