

OIL CONSERVATION DIVISION
RECEIVED

'93 AUG 31 AM 10 59

**OIL CONSERVATION DIVISION
ARTESIA, NEW MEXICO
DISTRICT II**

*Case 10834
Order R-9981*

NOMENCLATURE ADVERTISEMENT FOR SEPTEMBER 1993

In the matter of the application of the Oil Conservation Division of the Energy, Minerals and Natural Resources Department upon its own motion for an order for the creation, discovery allowable assignment and extension of certain existing pools in Eddy County, New Mexico, and giving notice to all persons and parties interested in the subject matter thereof, to show cause why such creations, discovery allowable assignment and extensions should not be made.

(a) CREATE a new pool in Eddy County, New Mexico, classified as an oil pool for Bone Spring production and designated as the Carlsbad-Bone Spring, East Pool. The discovery well is the Collins & Ware, Inc. Lone Tree Federal Com No. 1 located in Unit N of Section 24, Township 21 South, Range 27 East, NMPM. Said pool would comprise:

TOWNSHIP 21 SOUTH, RANGE 27 EAST, NMPM ✓
Section 24: S/2

(b) CREATE a new pool in Eddy County, New Mexico, classified as an oil pool for Delaware production and designated as the Poker Lake-Delaware, Northwest Pool. Further, assign a discovery allowable of approximately 39,620 barrels of oil to the discovery well, the Meridian Oil, Inc. Poker Lake 18 Federal No. 1 located in Unit F of Section 18, Township 24 South, Range 31 East, NMPM. Said pool would comprise:

TOWNSHIP 24 SOUTH, RANGE 31 EAST, NMPM ✓
Section 18: NW/4

(c) EXTEND the Brushy Draw-Delaware, North Pool in Eddy County, New Mexico, to include therein:

TOWNSHIP 25 SOUTH, RANGE 29 EAST, NMPM ✓
Section 35: SE/4

(d) Extend the Golden Lane-Delaware, South Pool in Eddy County, New Mexico, to include therein:

TOWNSHIP 21 SOUTH, RANGE 29 EAST, NMPM ✓
BEFORE EXAMINER STOGNER Section 17: NW/4

OIL CONSERVATION DIVISION

acd EXHIBIT NO. 1
CASE NO. 10834

Page 2
Nomenclature Advertisement
District II
September 1993

(e) EXTEND the Los Medanos-Delaware Pool in Eddy County, New Mexico, to include therein:

TOWNSHIP 23 SOUTH, RANGE 31 EAST, NMPM
Section 9: NW/4

(f) EXTEND the Red Lake-Queen Grayburg San Andres Pool in Eddy County, New Mexico, to include therein:

TOWNSHIP 17 SOUTH, RANGE 28 EAST, NMPM
Section 23: E/2 ~~SE~~ SE/4

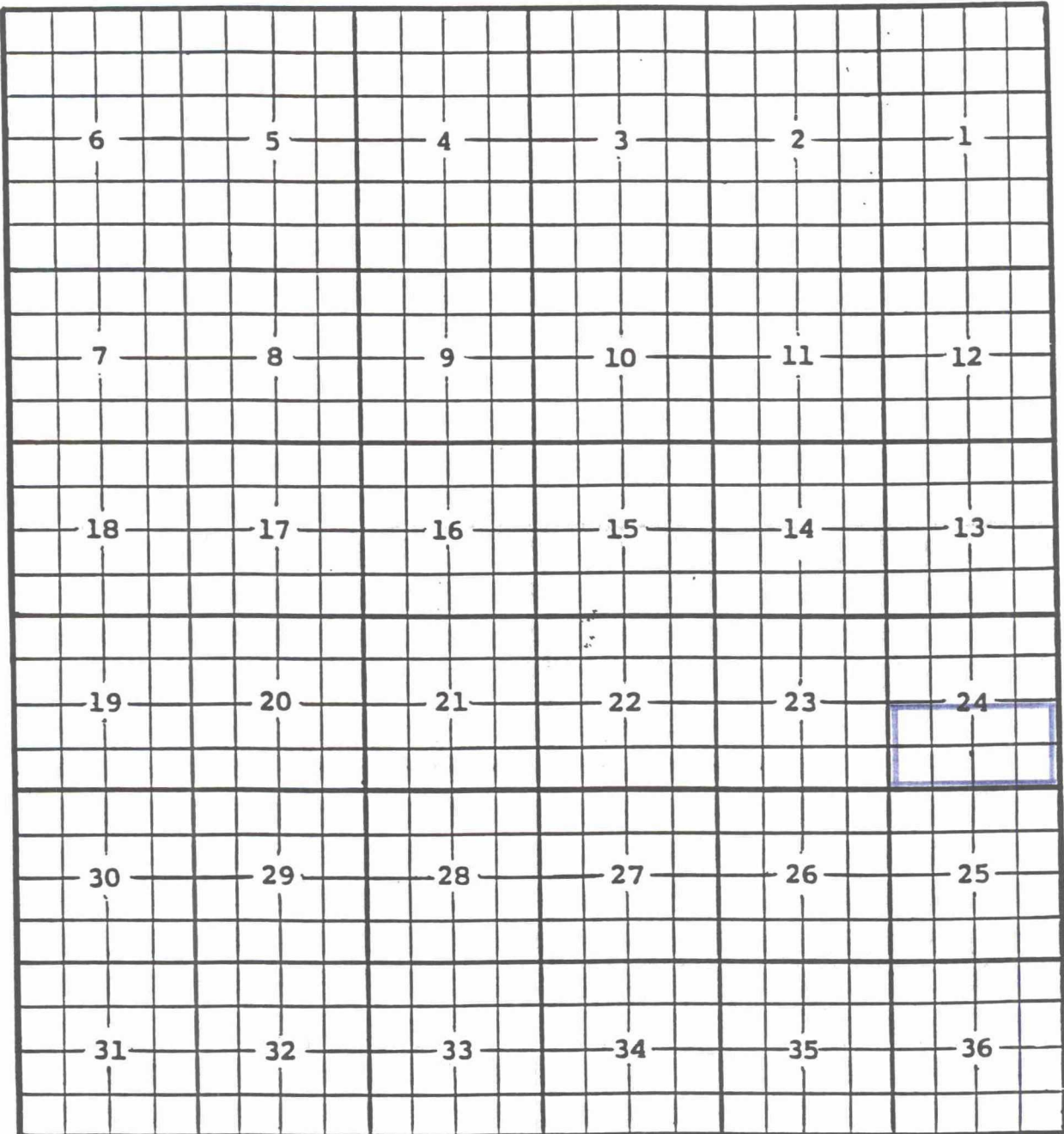
(g) EXTEND the Scanlon-Delaware Pool in Eddy County, New Mexico, to include therein:

TOWNSHIP 21 SOUTH, RANGE 28 EAST, NMPM
Section 2: W/2 and NE/4

EDDY COUNTY, NEW MEXICO

CARLSBAD-BONE SPRING, EAST POOL

TOWNSHIP 21 SOUTH RANGE 27 EAST NMPM



PURPOSE: One completed oil well capable of producing.
 Collins & Ware, Inc., Lone Tree Federal Com No.1
 Unit N, Sec.24, T.21S., R.27E., NMPM.
 Completed 5-21-93 in the Bone Spring formation.
 Top of perforations are at 7687 feet.

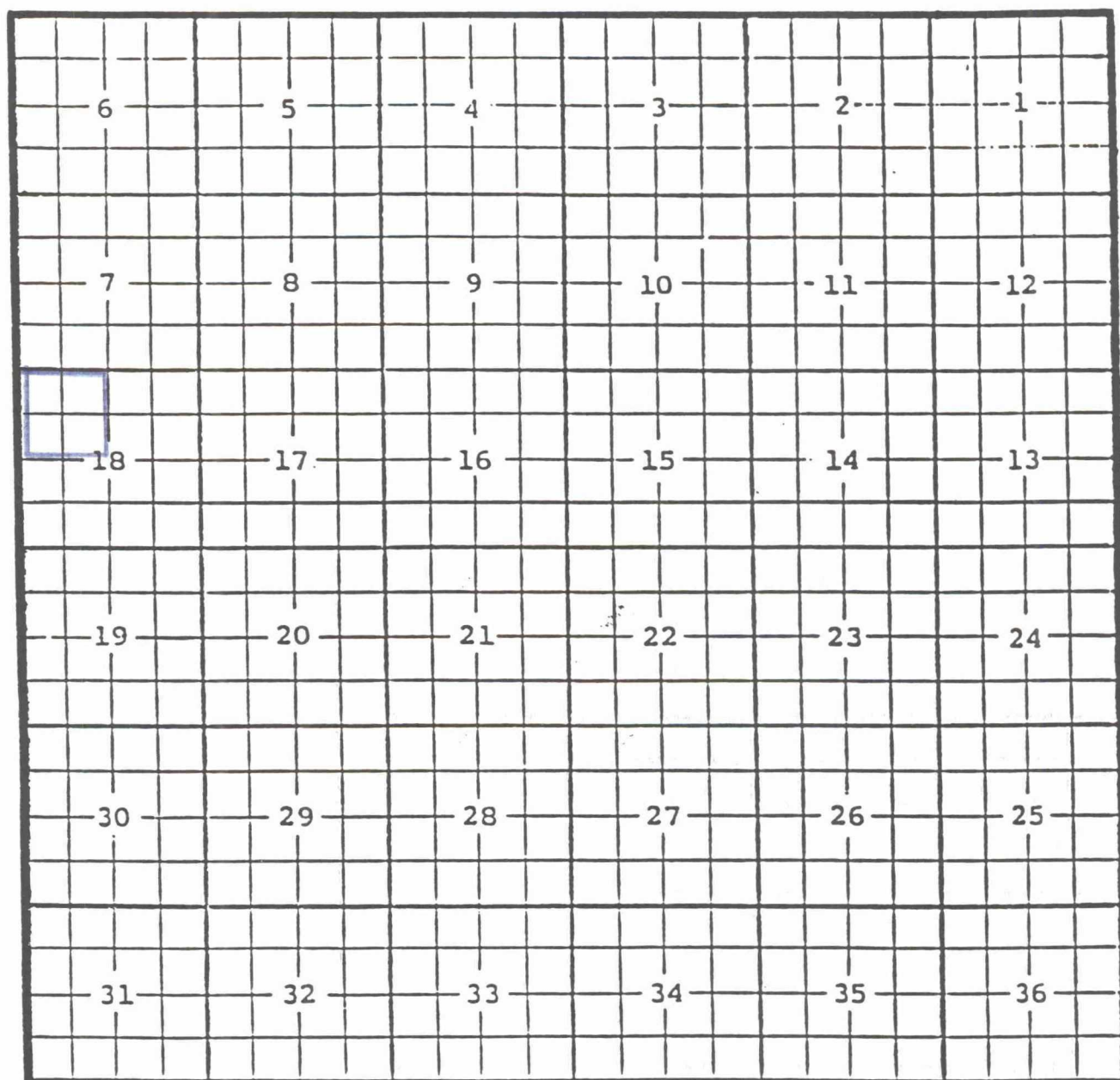
Proposed pool boundary outlined in blue.

EDDY COUNTY, NEW MEXICO

TOWNSHIP 24 SOUTH RANGE 31 EAST

POKER LAKE-DELAWARE, NORTHWEST POOL

NMPM



PURPOSE: One completed oil well capable of producing.
Meridian Oil, Inc., Poker Lake 18 Federal No.1
Unit F, Sec.18, T.24S., R.31E., NMPM.
Completed 6-20-93 in the Delaware formation.
Top of perforations are at 7924 feet.

Proposed pool boundary outlined in blue.

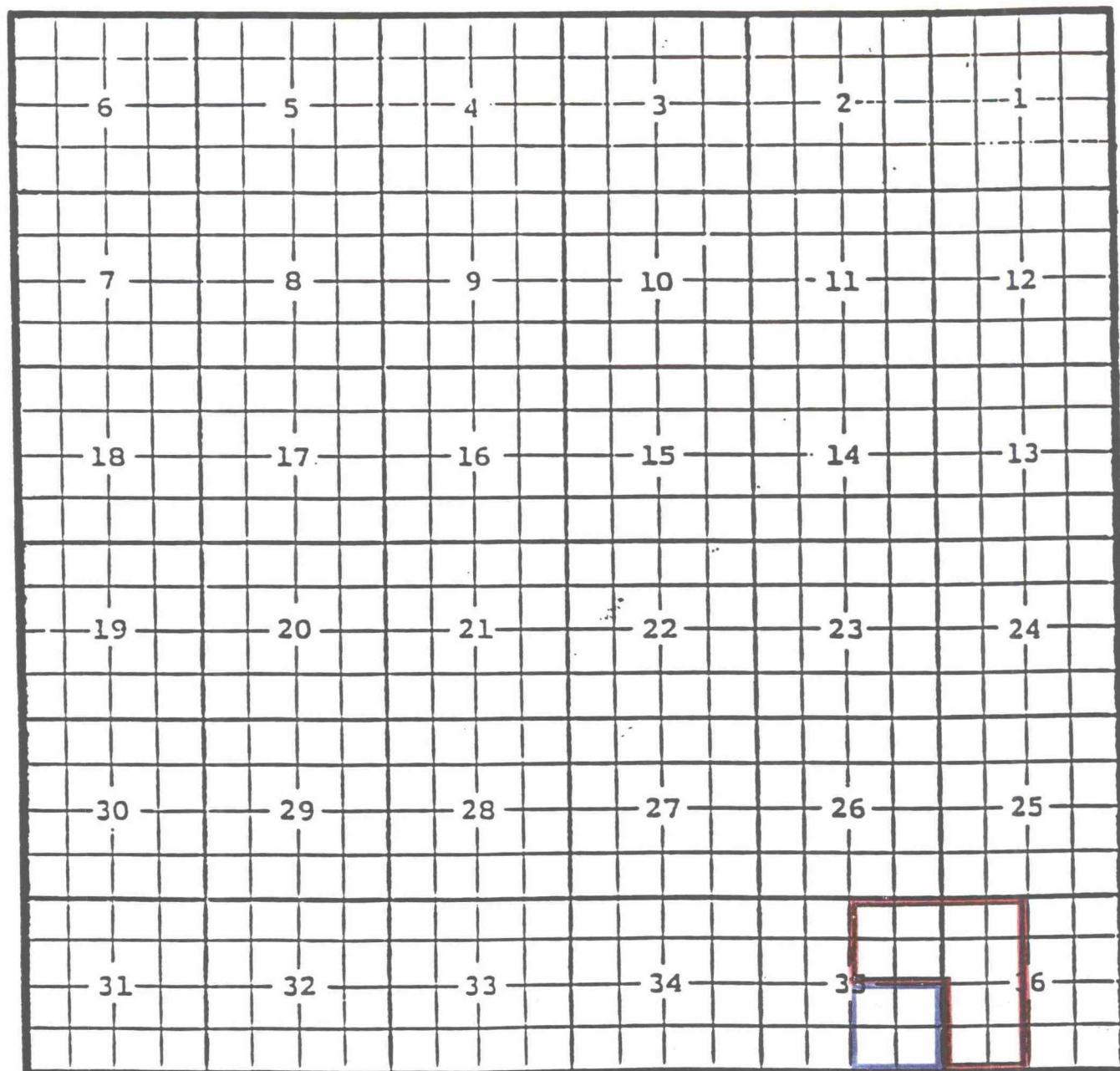
EDDY COUNTY, NEW MEXICO

BRUSHY DRAW-DELAWARE, NORTH POOL

TOWNSHIP 25 SOUTH

RANGE 29 EAST

NMPM



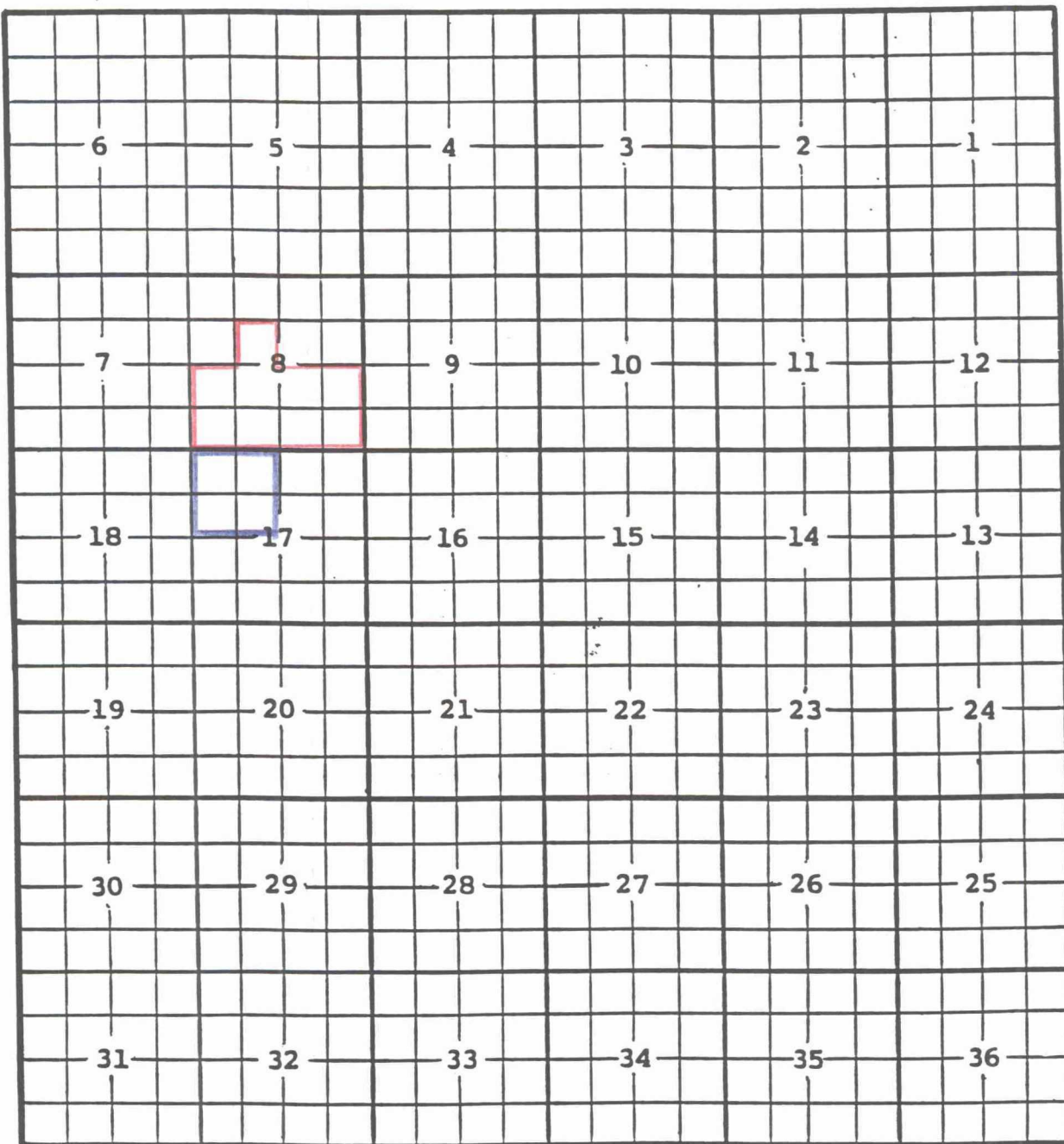
PURPOSE: One completed oil well capable of producing.
 Southwest Royalties, North Brushy Draw A 35 Federal No.3
 Unit 1, Sec.35, T.25S., R.29E., NMPM.
 Completed 8-1-93 in the Delaware formation.
 Top of perforations are at 5638 feet.

Pool boundary outlined in red.
 Proposed pool extension outlined in blue.

EDDY COUNTY, NEW MEXICO

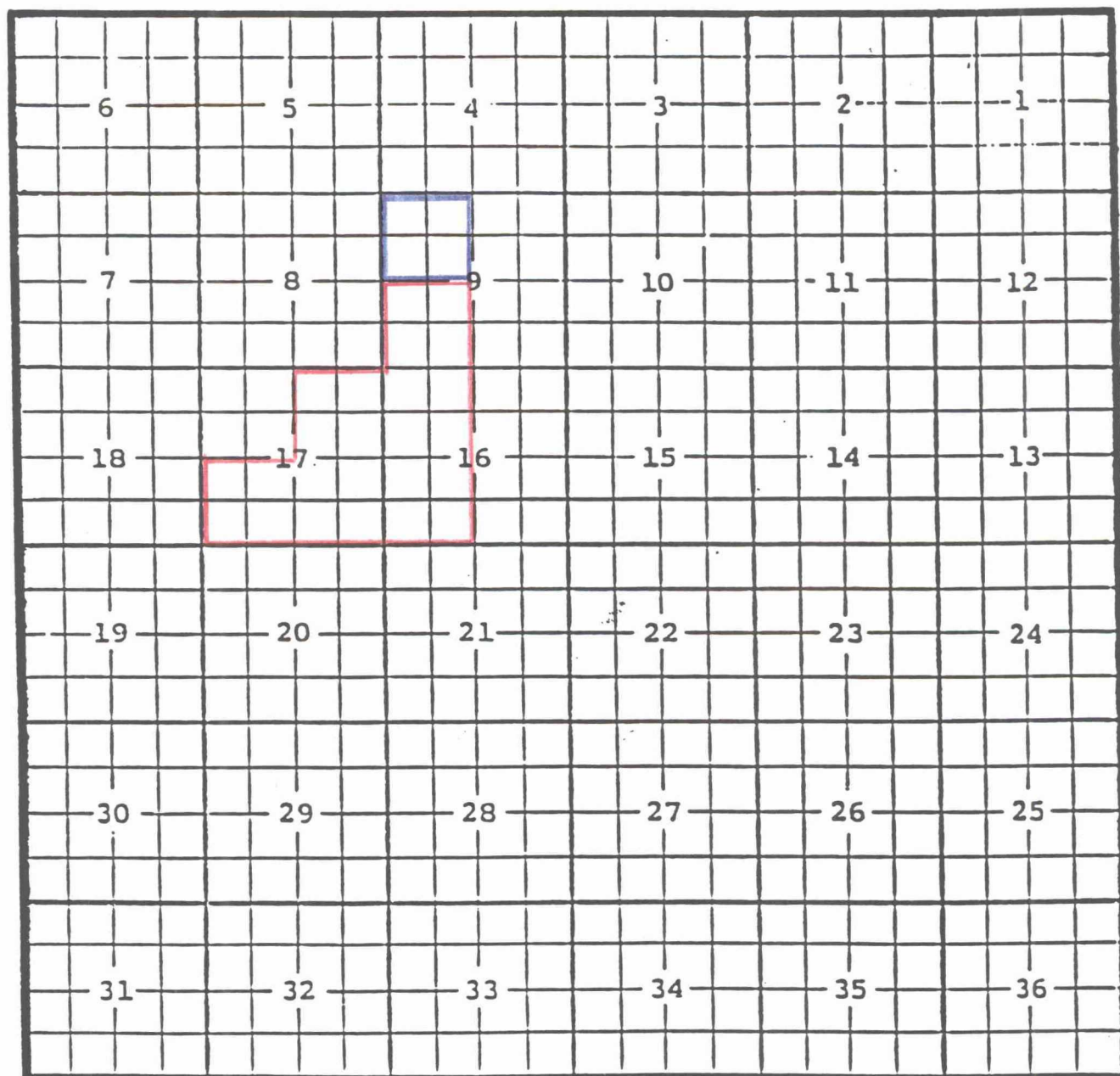
TOWNSHIP 21 SOUTH RANGE 29 EAST NMPM

GOLDEN LANE-DELAWARE, SOUTH POOL



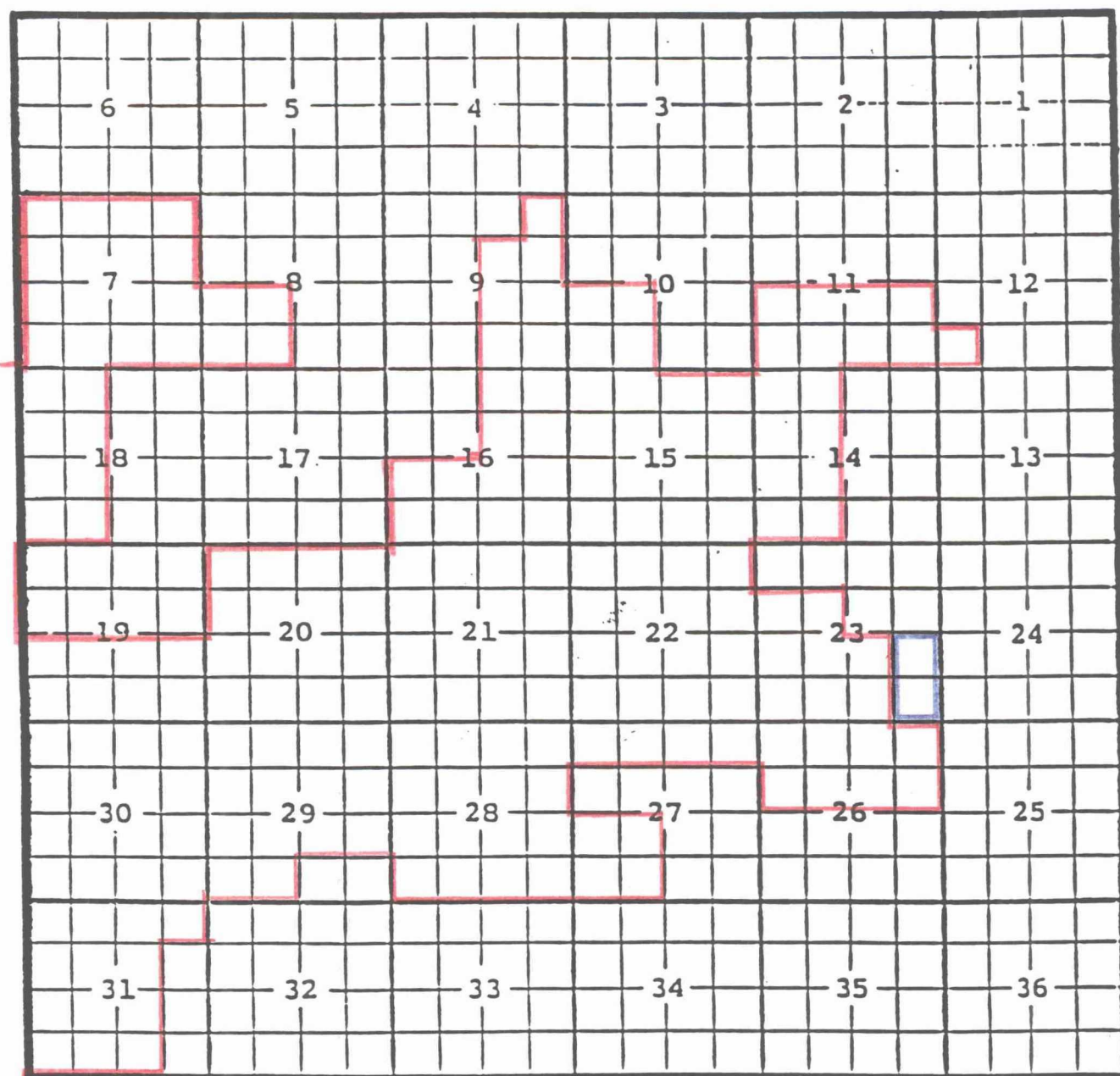
PURPOSE: One completed oil well capable of producing.
 Bass Enterprises Production Company, Golden D Federal No.1
 Unit C, Sec.17, T.21S., R.29E., NMPM.
 Completed 7-7-93 in the Delaware formation.
 Top of perforations are at 4208 feet.

Pool boundary outlined in red.
 Proposed pool extension outlined in blue.



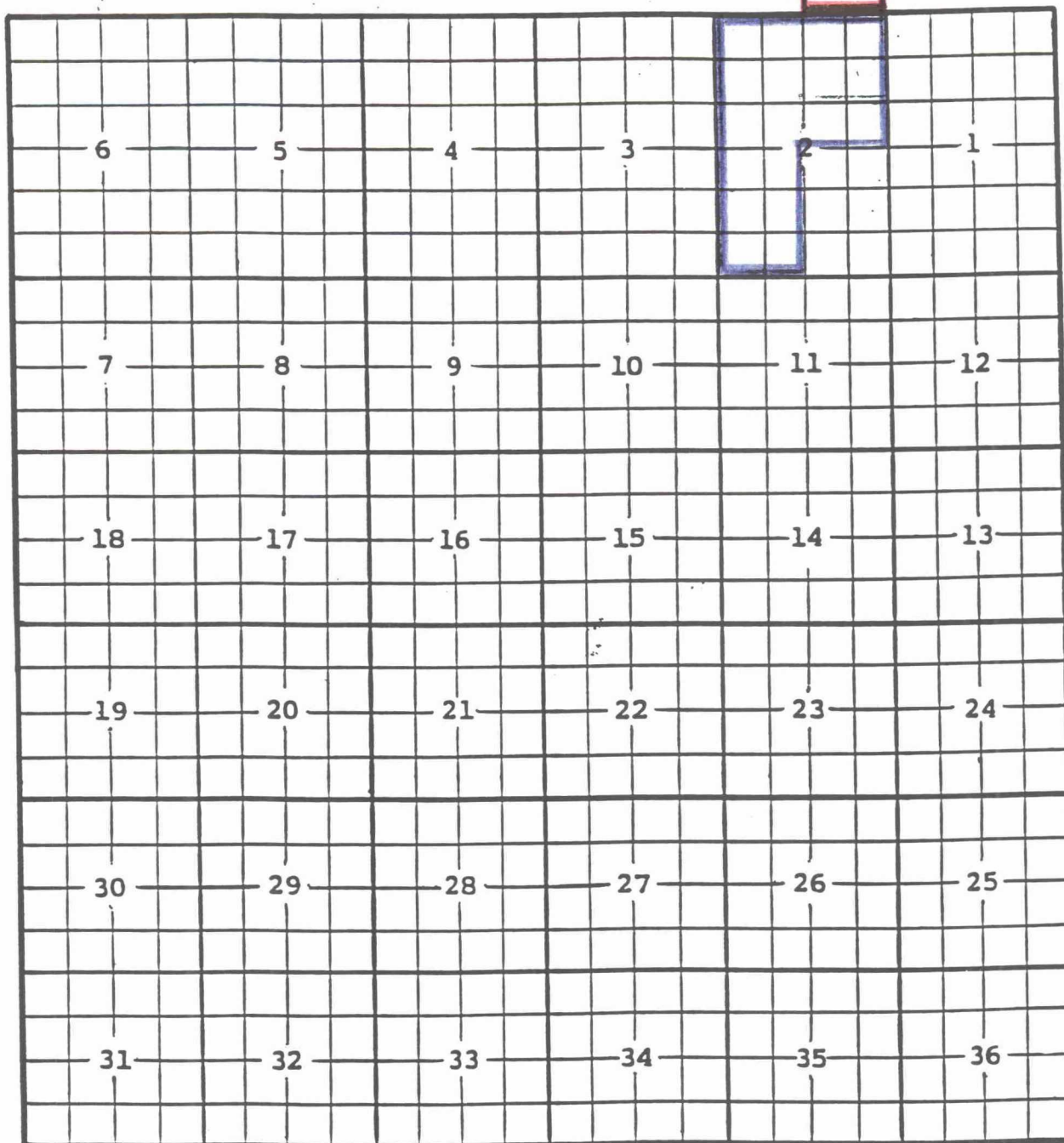
PURPOSE: One completed oil well capable of producing.
Santa Fe Energy, North Pure Gold 9 Federal No.4
Unit E, Sec.9, T.23S., R.31E., NMPM.
Completed 8-1-93 in the Delaware formation.
Top of perforations are at 7910 feet.

Pool boundary outlined in red.
Proposed pool extension outlined in blue.



PURPOSE: One completed oil well capable of producing.
JFG Enterprises, Humble State 23 No.1
Unit I, Sec.23, T.17S., R.28E., NMPM.
Completed 8-6-93 in the Grayburg(Premier) formation.
Top of perforations are at 2180 feet.

Pool boundary outlined in red.
Proposed pool extension outlined in blue.



PURPOSE: One completed oil well capable of producing.
Energex, Tecolote State No. 1
Unit K, Sec. 2, T. 21S., R. 28E., NMPM.
Completed 7-28-93 in the Delaware formation.
Top of perforations are at 5718 feet.

Pool boundary outlined in red.
Proposed pool extension outlined in blue.