

Case 10835
Order R-9982

DISTRICT 3 NOMENCLATURE CASE

- (a) That the Alamito Gallup oil pool in Sandoval County, New Mexico, as heretofore, classified, defined and described, is hereby extended to include therein:

TOWNSHIP 23 NORTH, RANGE 07 WEST, NMPM ✓
Section 27: SE/4 SW/4, S/2 SE/4
Section 34: NE/4 NW/4, N/2 NE/4

BASED ON:

BCO, Inc.
I-27-23N-07W
IP 63 BO/D

Federal B #15

- (b) That the Ballard Pictured Cliffs pool in Rio Arriba, Sandoval and San Juan Counties, New Mexico, as heretofore, classified, defined and described, is hereby extended to include therein:

TOWNSHIP 23 NORTH, RANGE 03 WEST, NMPM ✓
Section 36: SE/4

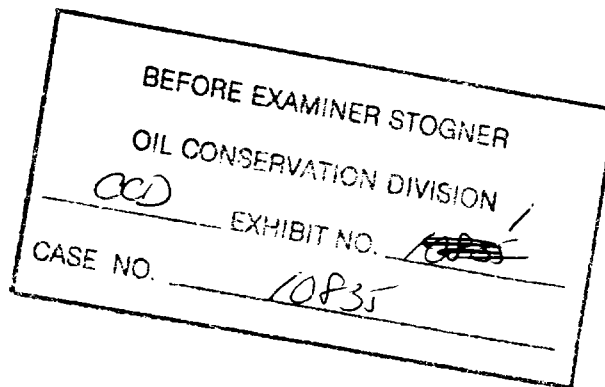
TOWNSHIP 23 NORTH, RANGE 02 WEST, NMPM ✓
Section 31: ALL
Section 32: SW/4

BASED ON:

Robert L. Bayless
F-31-23N-02W
IP 1710 MCF/D

Robert L. Bayless
I-31-23N-02W
IP 1570 MCF/D

Robert L. Bayless
K-32-23N-02W
IP 871 MCF/D



Apache Bend #3

Apache Bend #1

Apache Bend #2

- (c) That the Blanco Pictured Cliffs pool in Rio Arriba and San Juan Counties, New Mexico, as heretofore classified, defined and described, is hereby extended to include therein:

TOWNSHIP 31 NORTH, RANGE 09 WEST, NMPM ✓

Section 33: NE/4
Section 34: NW/4

BASED ON:

Amoco Production Co.
D-34-31N-09W
IP 1133 MCF/D

Pritchard #6E

- (d) That the Blanco, South Tocito oil pool in Rio Arriba County, New Mexico, as heretofore classified, defined and described, is hereby extended to include therein:

TOWNSHIP 26 NORTH, RANGE 06 WEST, NMPM
Section 5: N/2

TOWNSHIP 27 NORTH, RANGE 06 WEST, NMPM
Section 32: SE/4

BASED ON:

UNOCAL
J-32-27N-06W
IP Flowing 108 BO/D

Rincon Unit #130

- (e) That the Flora Vista Fruitland Sand pool in San Juan County, New Mexico, as heretofore classified, defined and described, is hereby extended to include therein:

TOWNSHIP 30 NORTH, RANGE 12 WEST, NMPM
Section 15: SW/4
Section 22: W/2

BASED ON:

Merrion O&G Corp.
M-22-30N-12W
IP 145 MCF/D

Osborn #1

- (f) That the Fulcher Kutz Pictured Cliffs pool in San Juan County, New Mexico, as heretofore classified, defined and described, is hereby extended to include therein:

TOWNSHIP 29 NORTH, RANGE 12 WEST, NMPM
Section 23: S/2, NW/4

BASED ON:

Texaco E&P Inc.
E-23-29N-12W
IP 300 MCF/D

H J Loe #2E

Texaco E&P Inc.
M-23-29N-12W
IP 324 MCF/D

H J Loe B Fed #3

Texaco E&P Inc.
O-23-29N-12W
IP 305 MCF/D

H J Loe #3E

- (g) That the Gallegos Gallup Associated pool in San Juan County, New Mexico, as heretofore classified, defined and described, is hereby extended to include therein:

TOWNSHIP 26 NORTH, RANGE 10 WEST, NMPM

Section 32: N/2

Section 33: N/2

Section 34: N/2

BASED ON:

Meridian Oil Inc.
D-34-26N-10W
IP 768 MCF/D

Huerfano Unit #131

- (h) That the Gavilan Greenhorn Graneros Dakota oil pool in Rio Arriba County, New Mexico, as heretofore classified, defined and described, is hereby extended to include therein:

TOWNSHIP 24 NORTH, RANGE 02 WEST, NMPM

Section 11: ALL

Section 14: N/2

BASED ON:

MW Petroleum Corp.
F-14-24N-02W
Pumping 7 BO/D

Oso Canyon Fed A #1

- (i) That the Horseshoe Gallup oil pool in San Juan County, New Mexico, as heretofore classified, defined and described, is hereby extended to include therein:

TOWNSHIP 31 NORTH, RANGE 17 WEST, NMPM

Section 23: NW/4 NE/4

BASED ON:

Vantage Point Operating Co.
B-23-31N-17W
IP 1 BO/D

#304

- (j) That the Kutz Gallup oil pool in San Juan County, New Mexico, as heretofore classified, defined and described, is hereby extended to include therein:

TOWNSHIP 27 NORTH, RANGE 11 WEST, NMPM ✓
Section 10: S/2

BASED ON:

ARCO O&G Co.
K-10-27N-11W
IP 10 BO/D

Schlosser WN Fed #1E

- (k) That the Kutz, West Pictured Cliffs pool in San Juan County, New Mexico, as heretofore classified, defined and described, is hereby extended to include therein:

TOWNSHIP 29 NORTH, RANGE 12 WEST, NMPM ✓
Section 22: SW/4

BASED ON:

BHP Petroleum Inc.
L-22-29N-12W
IP 986 MCF/D

GCU #533

- (l) That the Largo Gallup pool in Rio Arriba County, New Mexico, as heretofore classified, defined and described, is hereby extended to include therein:

TOWNSHIP 26 NORTH, RANGE 07 WEST, NMPM ✓
Section 01: ALL
Section 02: E/2

BASED ON:

UNOCAL
O-01-26N-07W
IP 1234 MCF/D

Rincon Unit #57E

- (m) That the Lybrook Gallup oil pool in Rio Arriba, Sandoval and San Juan Counties, New Mexico, heretofore classified, defined and described, is hereby extended to include therein:

TOWNSHIP 23 NORTH, RANGE 07 WEST, NMPM ✓
Section 16: S/2 SW/4, NW/4 SW/4, and SW/4 SE/4
Section 21: NW/4

BASED ON:

BCO, Inc.
D-21-23N-07W
IP 37 BO/D

Federal I #6

- (n) That the Otero Chacra pool in Rio Arriba and San Juan Counties, New Mexico, as heretofore classified, defined and described, is hereby extended to include therein:

TOWNSHIP 29 NORTH, RANGE 09 WEST, NMPM ✓
Section 28: S/2
Section 29: SE/4

BASED ON:

D J Simmons Et Al
B-29-29N-09W
IP 713 MCF/D

L V Hamner B #1



STATE OF NEW MEXICO

ENERGY, MINERALS and NATURAL RESOURCES DIVISION
OIL CONSERVATION DIVISION
AZTEC DISTRICT OFFICE



BRUCE KING
GOVERNOR

ANITA LOCKWOOD
CABINET SECRETARY

1000 RIO BRAZOS ROAD
AZTEC, NEW MEXICO 87410
(505) 334-6178

August 23, 1993

Florene Davidson
P. O. Box 2088
Santa Fe NM 87501-2088

Case 10835

RE: District III Nomenclature Case

Dear Florene:

Our nomenclature case consists of the following changes:

Extension of the listed pools under the following counties:

RIO ARRIBA

Blanco, South Tocito Oil
Gavilan Greenhorn Graneros Dakota Oil
Largo Gallup

SANDOVAL

Alamito Gallup Oil

SAN JUAN

Flora Vista Fruitland Sand
Fulcher Kutz Pictured Cliffs
Gallegos Gallup Associated
Horseshoe Gallup Oil
Kutz Gallup Oil
Kutz, West Pictured Cliffs

RIO ARRIBA AND SAN JUAN

Blanco Pictured Cliffs
Otero Chacra

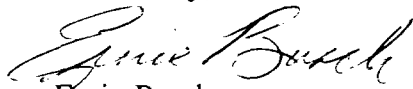
Florene Davidson P.2

RIO ARRIBA, SANDOVAL AND SAN JUAN

Ballard Pictured Cliffs
Lybrook Gallup Oil

Please find enclosed District III Nomenclature Case exhibits and plats.

Yours truly,

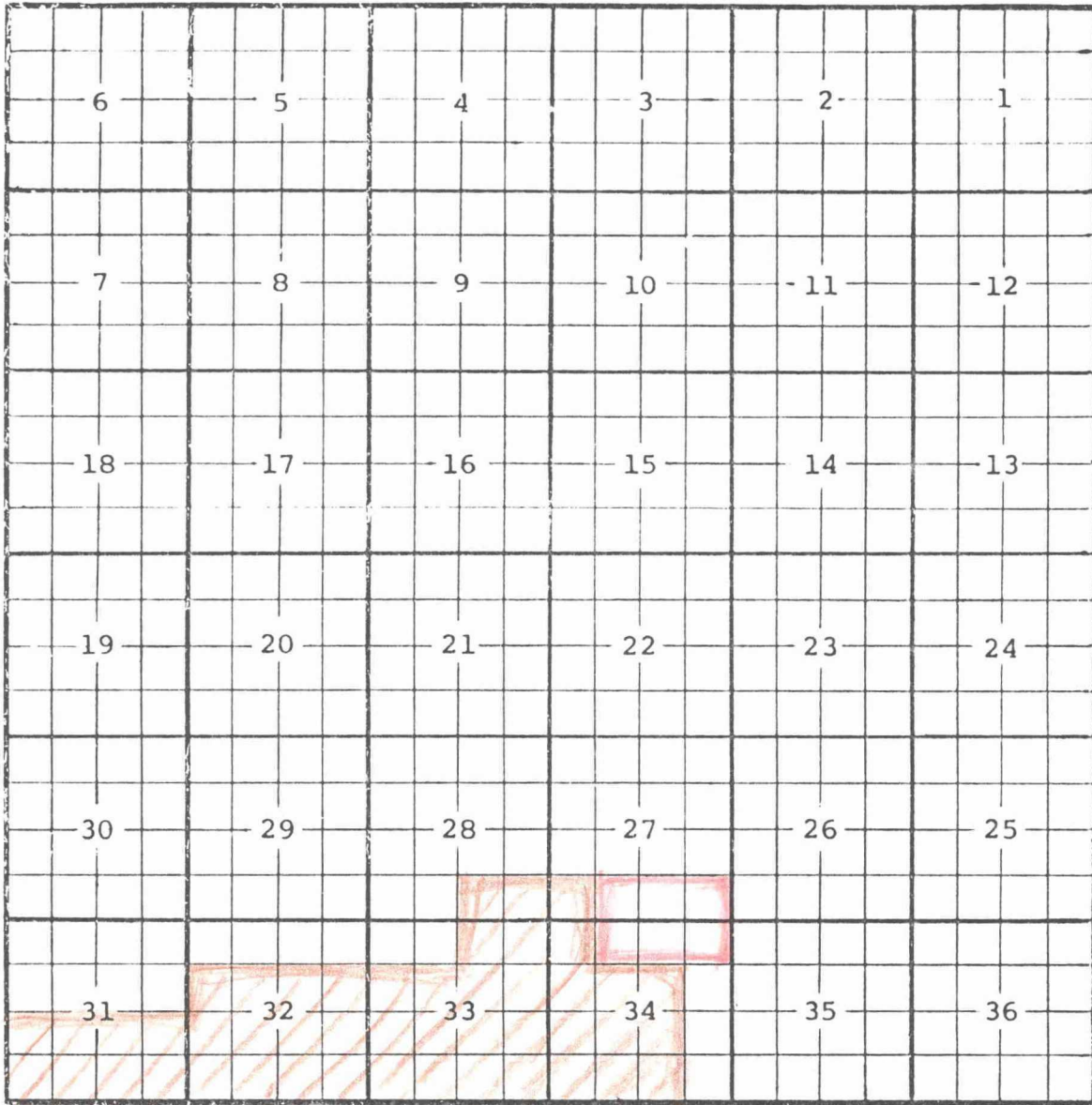
A handwritten signature in cursive script, appearing to read "Ernie Busch".

Ernie Busch
District Geologist

enc:

COUNTY Sandoval POOL Alamito-Gallup Oil

TOWNSHIP 23N RANGE 07W NMFM



DEFINED POOL



EXTENSION



Rio Arriba, San Juan & Sandoval County, Ballard-Pictured Cliffs

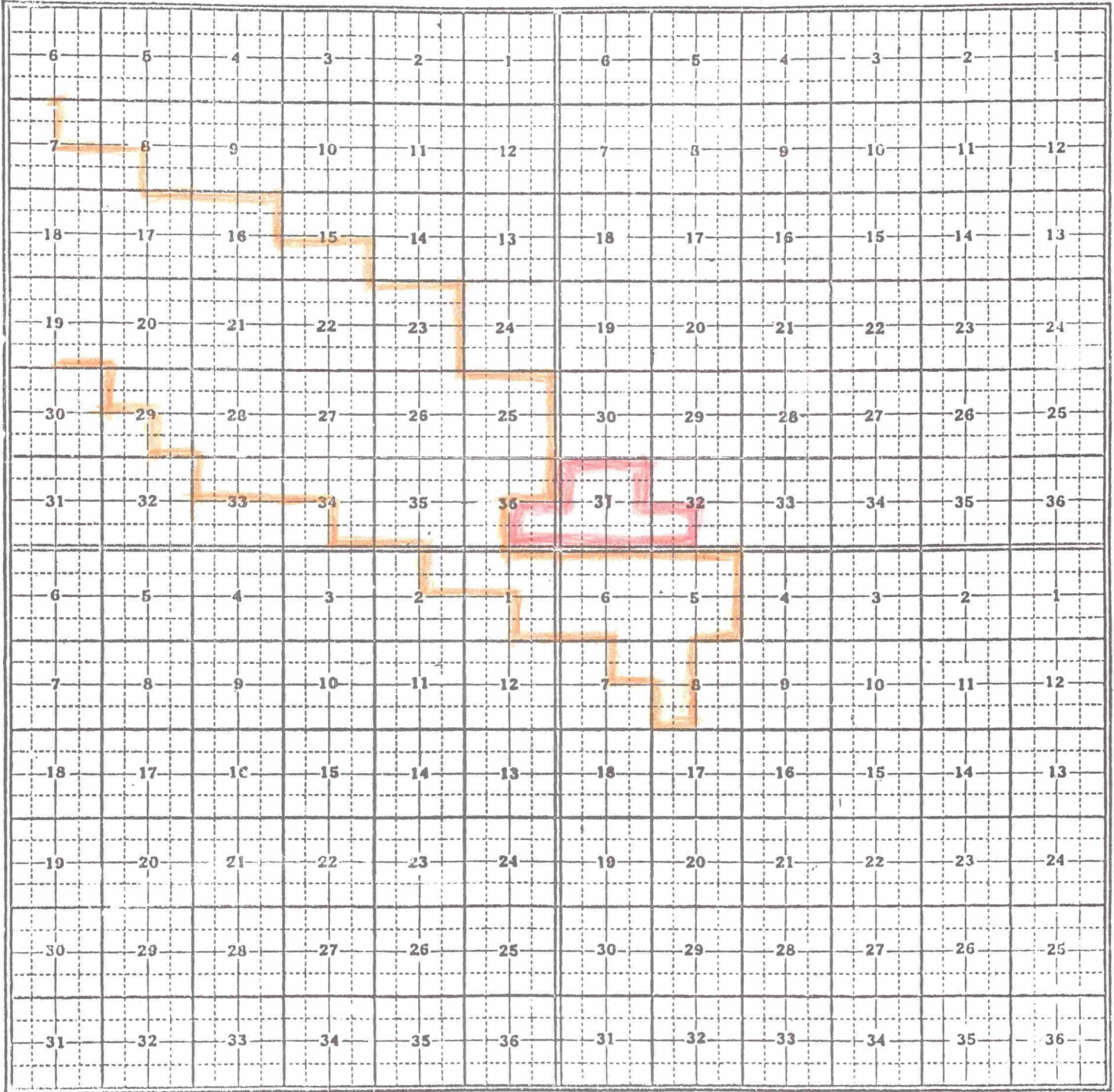
Township 23N Range 03W

Township 23N Range 02W

Township 22N Range 03W

Township 22N Range 02W

Form 104—(Four on Township)



DEFINED POOL



EXTENSION



COUNTY Rio Arriba, POOL Blanco-Pictured Cliffs

San Juan

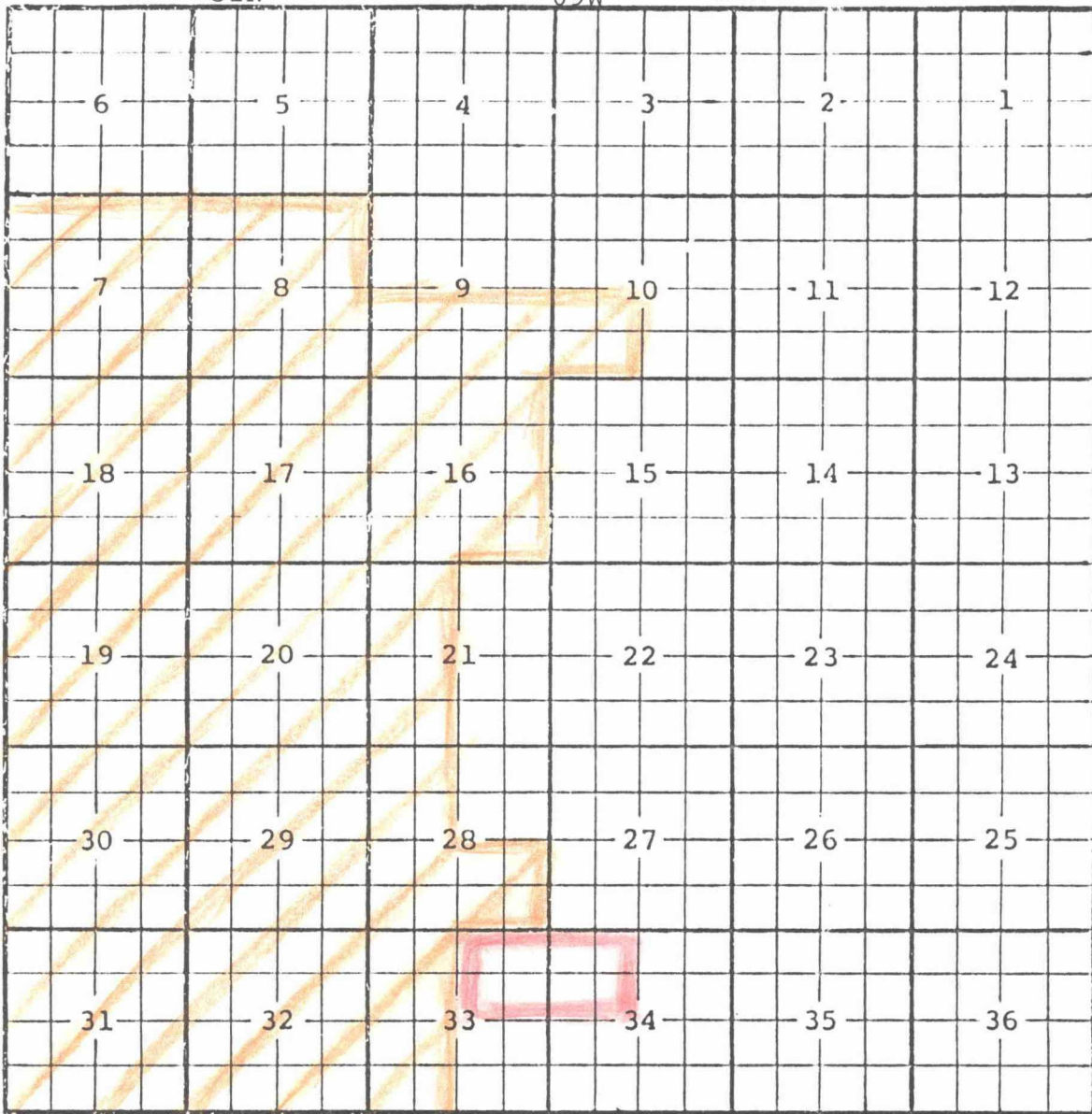
TOWNSHIP

31N

RANGE

09W

NMFM



DEFINED POOL



EXTENSION



Rio Arriba County, Blanco, South-Tocito Oil


Township 27N Range 06W

Township 27N Range 05W

Township 26N Range 06W

Township 26N Range 05W

Form 104—(Four on Township)



DEFINED POOL 

EXTENSION 

COUNTY San Juan

POOL

Flora Vista-Fruitland Sand

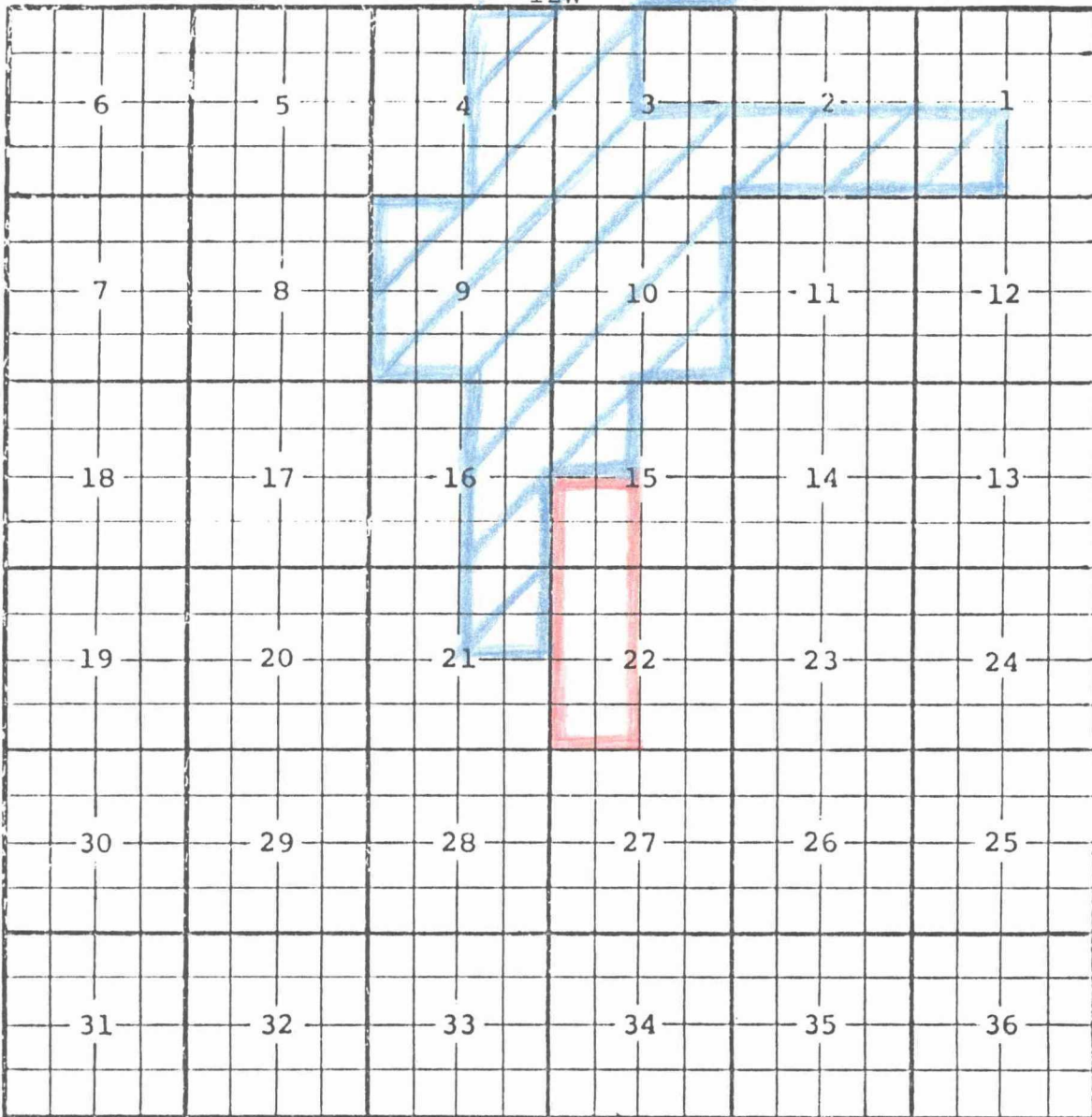
TOWNSHIP

30N

RANGE

12W

NMFM



DEFINED POOL

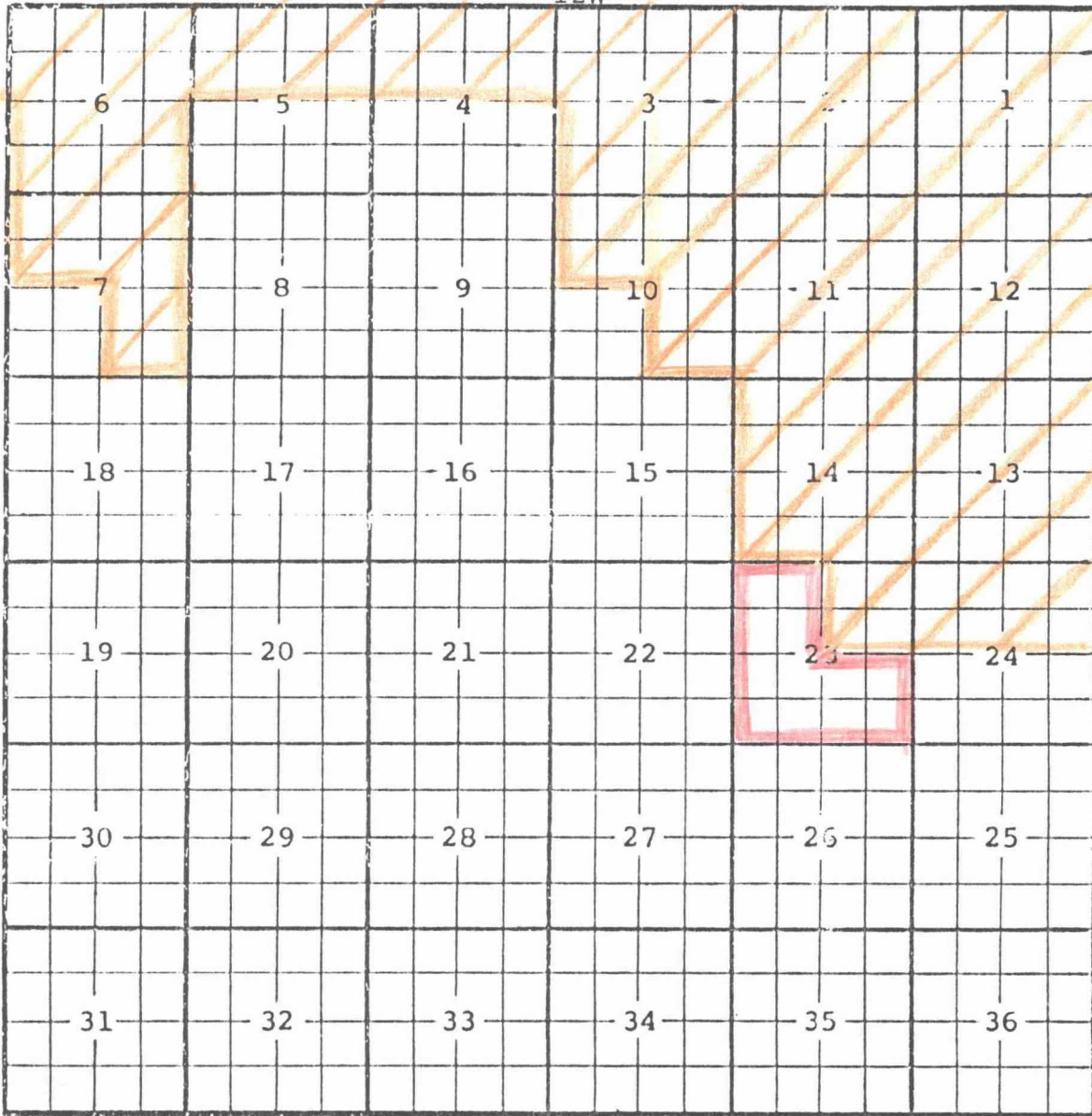


EXTENSION



COUNTY San Juan POOL Fulcher Kutz-Pictured Cliffs

TOWNSHIP 29N RANGE 12W NMFM



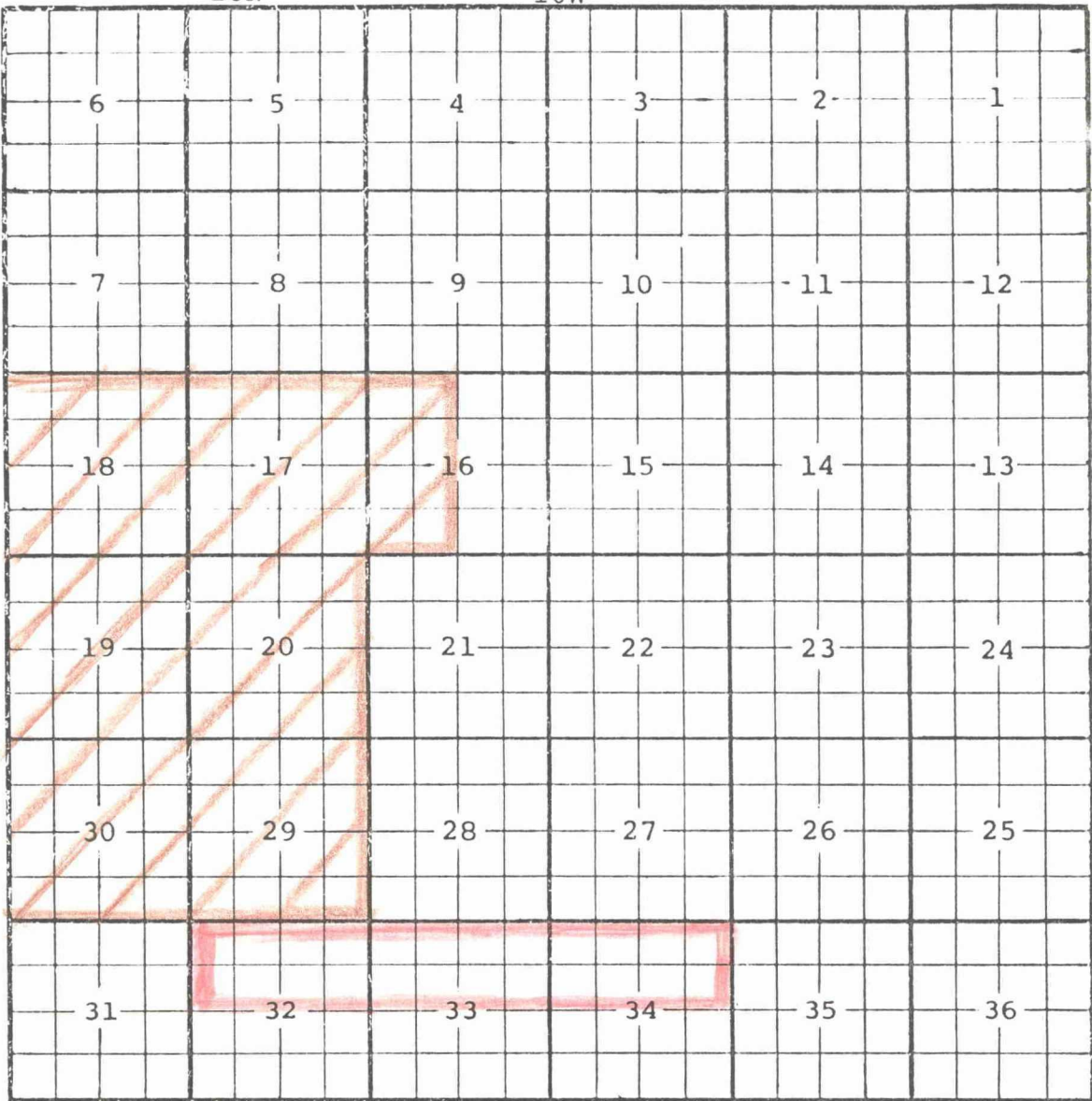
DEFINED POOL



EXTENSION



TOWNSHIP 26N RANGE 10W NMPM



DEFINED POOL



EXTENSION



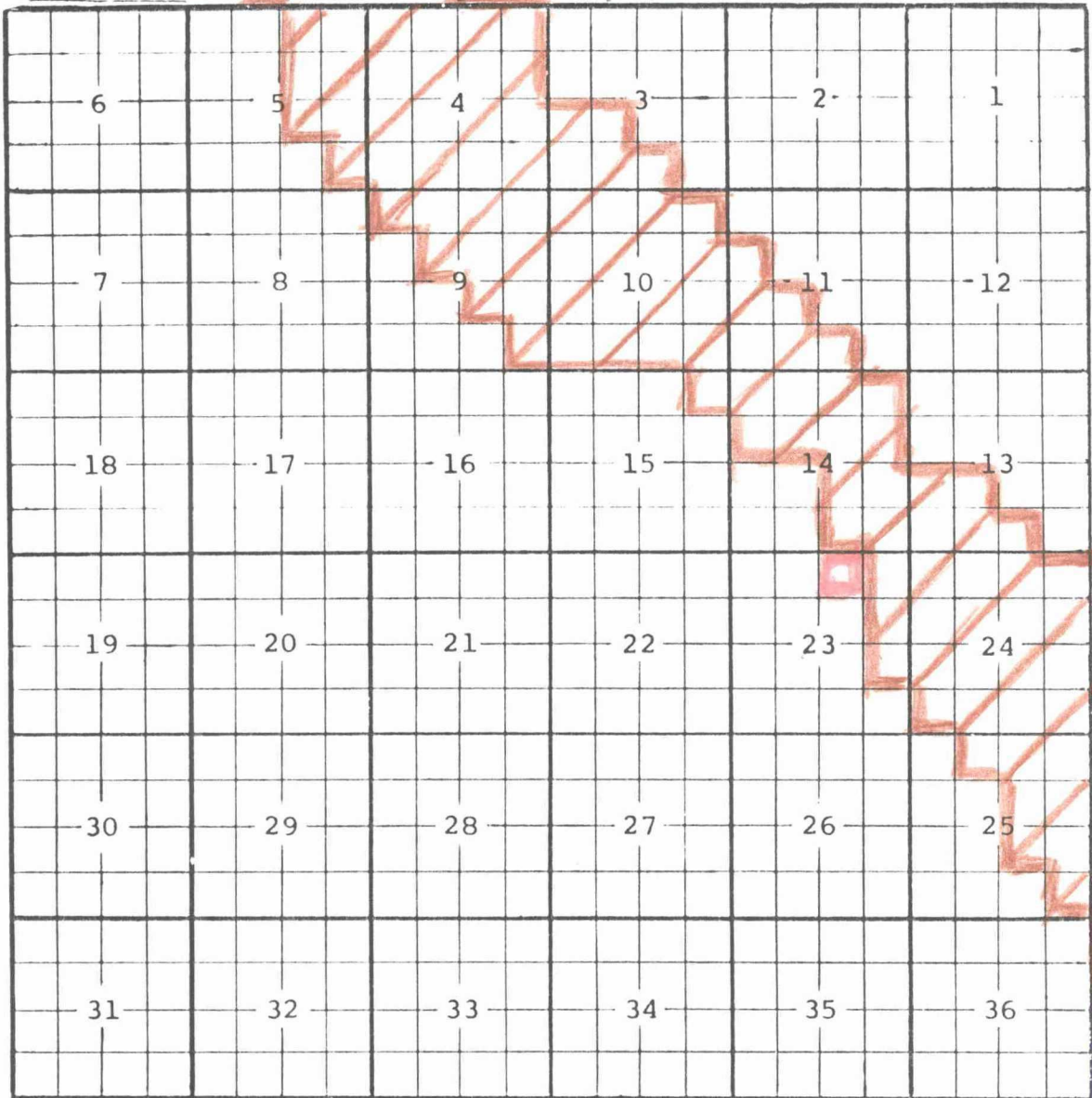
TOWNSHIP 24N RANGE 02W NMPM

6	5	4	3	2	1
7	8	9	10	11	12
18	17	16	15	14	13
19	20	21	22	23	24
30	29	28	27	26	25
31	32	33	34	35	36

DEFINED POOL

EXTENSION

TOWNSHIP 31 N Range 17 W NMPM



DEFINED POOL

EXTENSION

COUNTY San Juan

POOL

Kutz-Gallup Oil

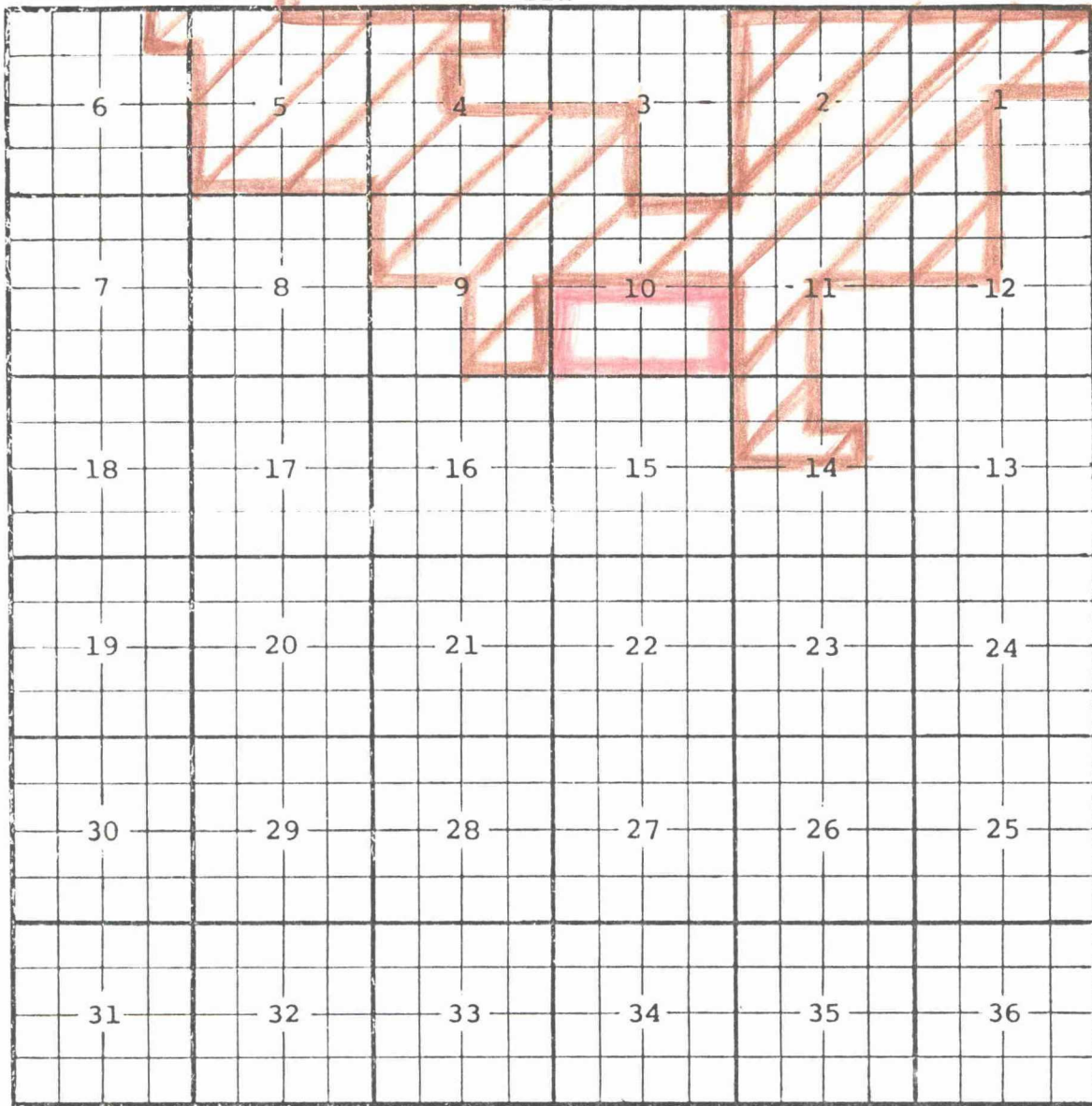
TOWNSHIP

27N

RANGE

11W

NMPM



DEFINED POOL

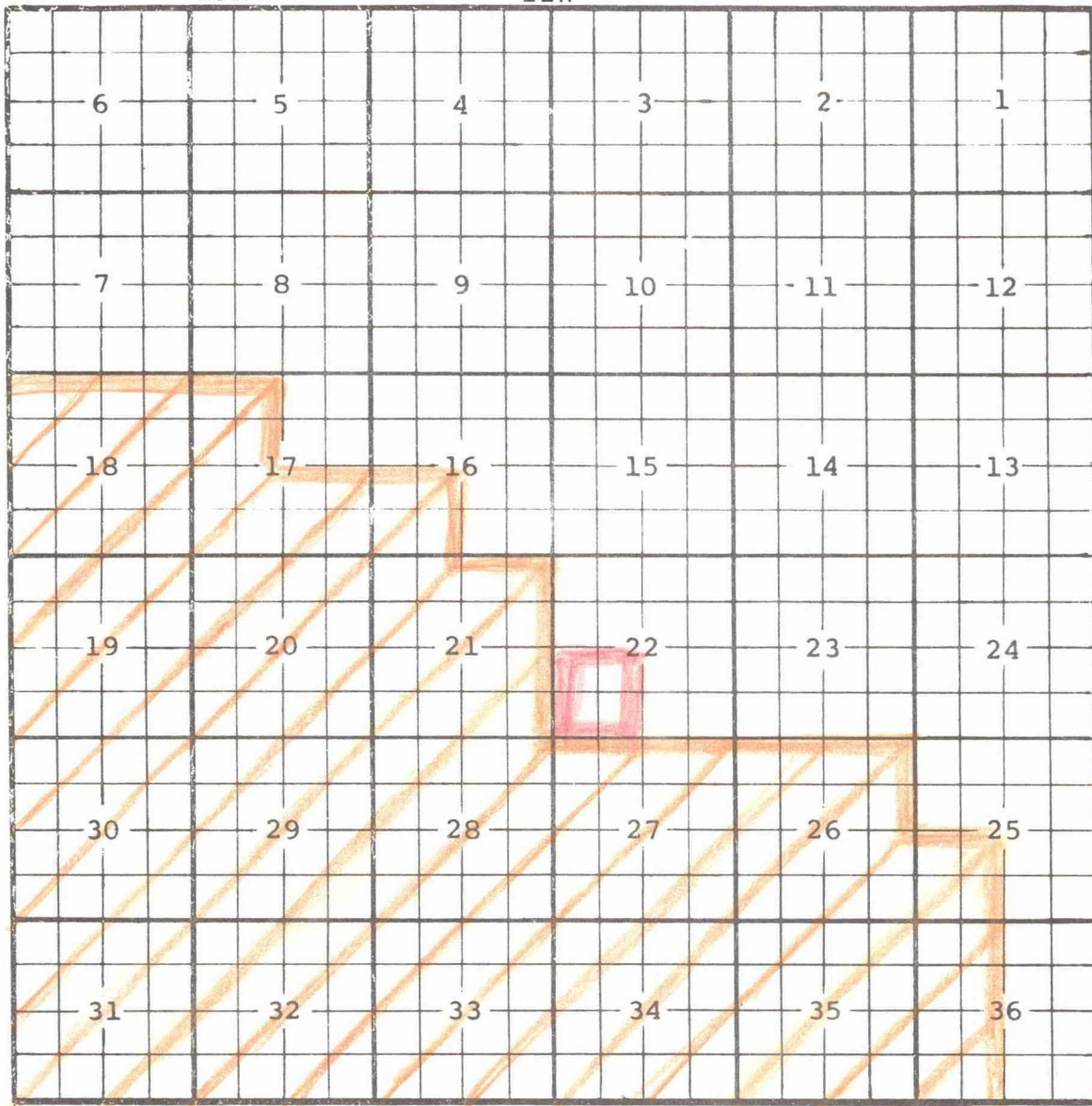


EXTENSION



COUNTY San Juan POOL Kutz, West-Pictured Cliffs

TOWNSHIP 29N RANGE 12W NMPM



DEFINED POOL

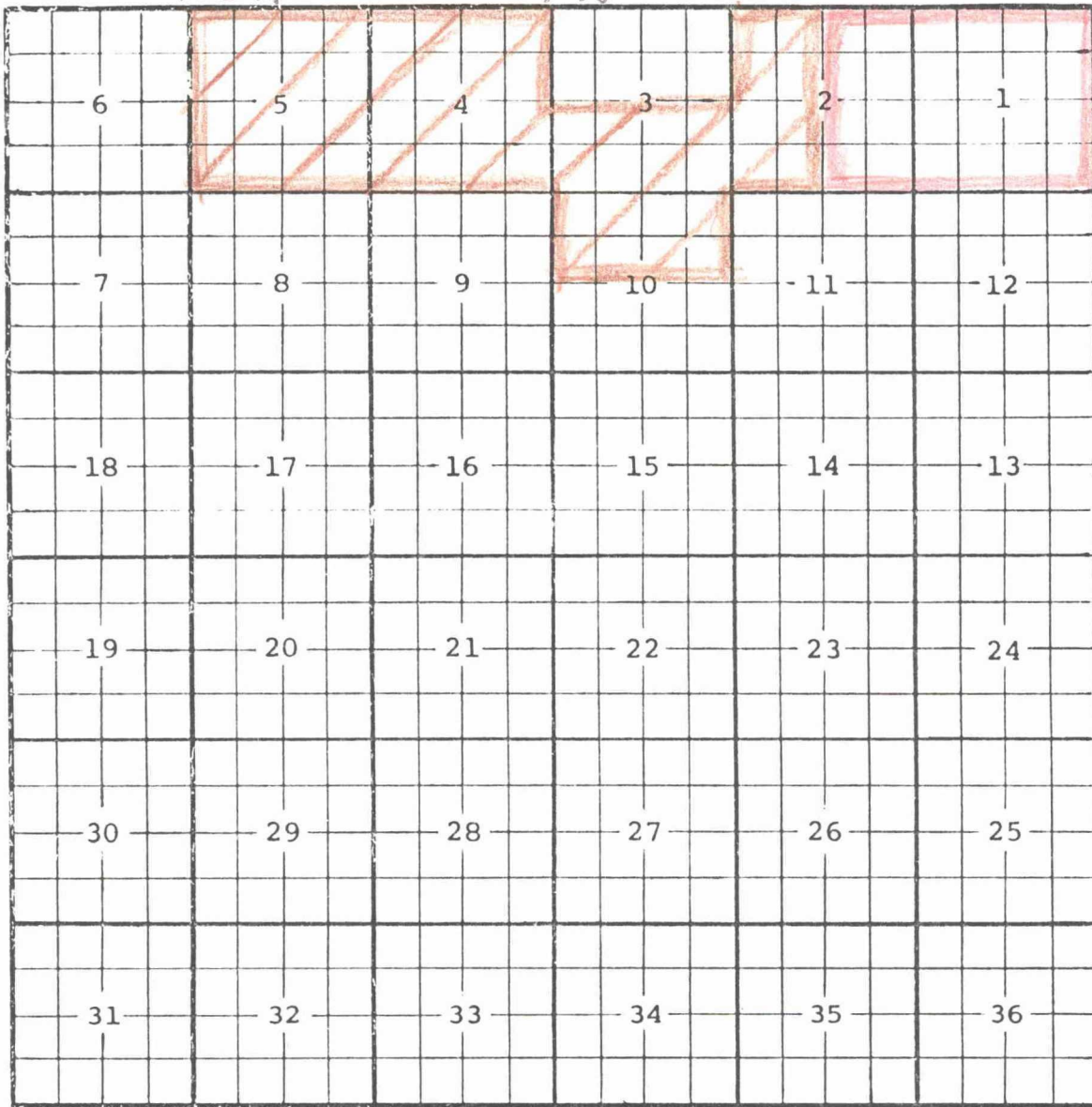



EXTENSION



COUNTY RIO ARRIBA POOL LARGO-GALLUP

TOWNSHIP 26 N RANGE 07 W NMPM



DEFINED POOL 

EXTENSION 

Blank lined area for additional notes or signatures.

County Rio Arriba, Pool Lybrook-Gallup Oil

San Juan, Sandoval

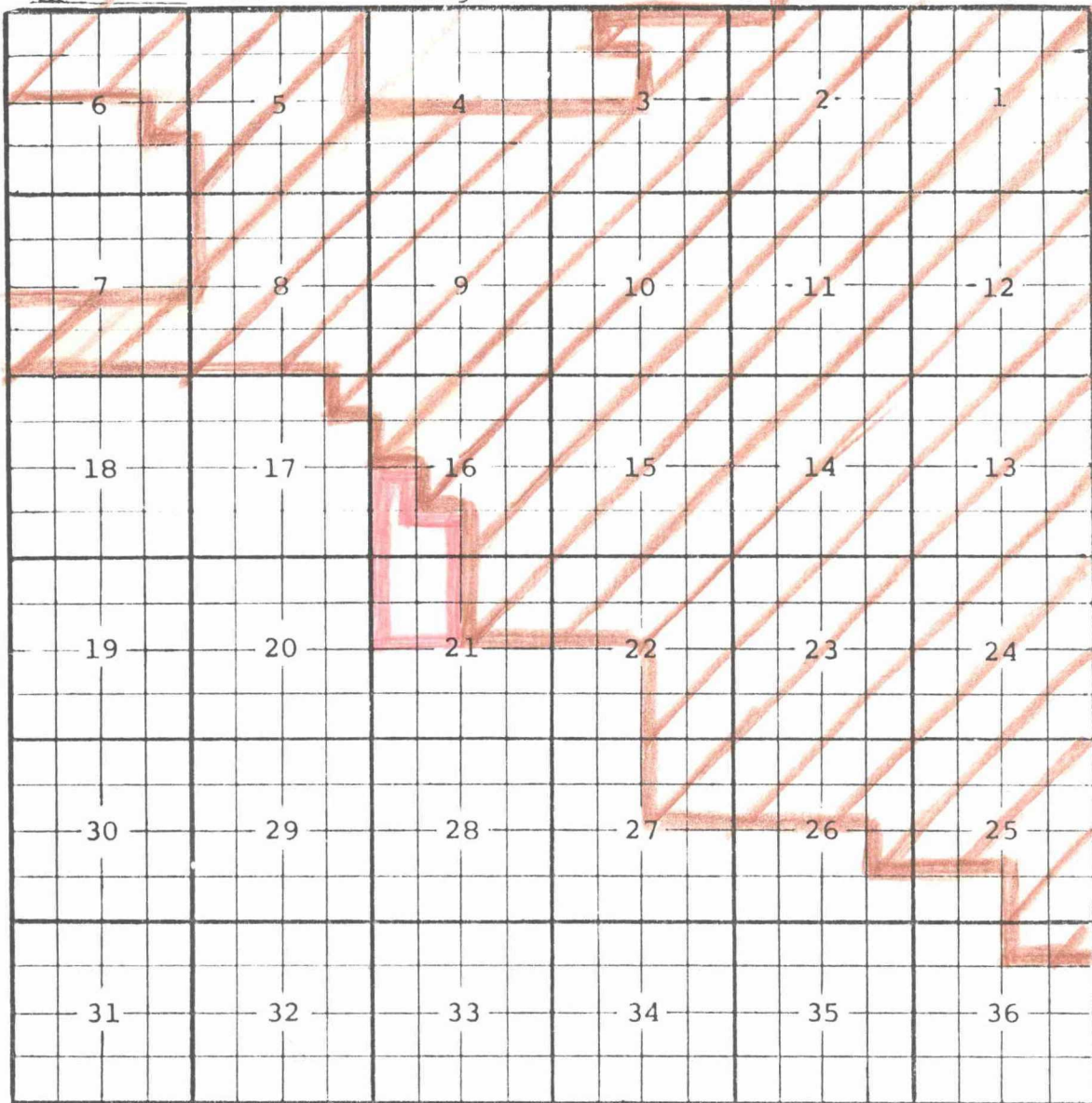
TOWNSHIP

23N

Range

07W

NMPM



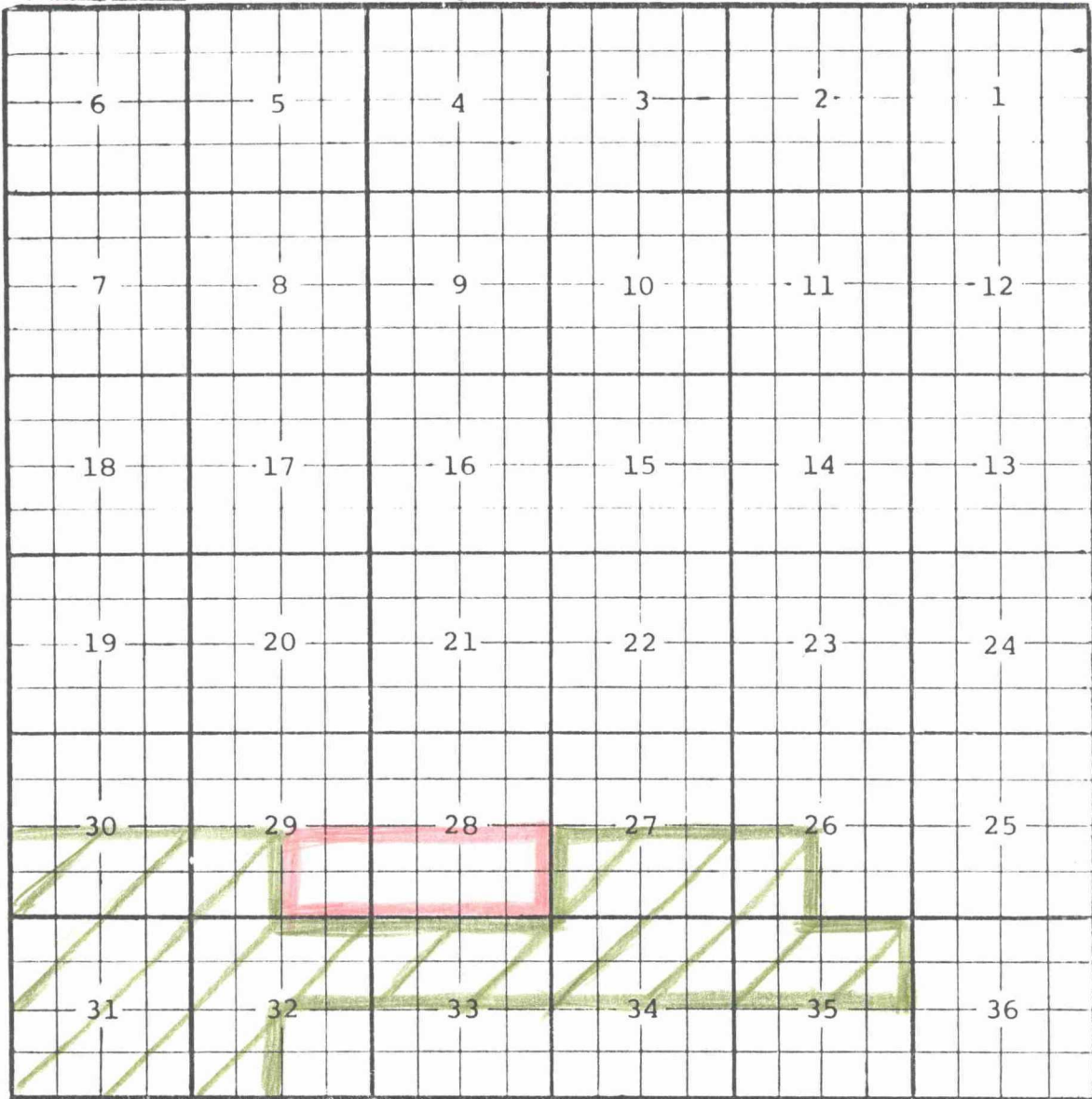
DEFINED POOL



EXTENSION



TOWNSHIP 29N Range 09W NMPM



DEFINED POOL



EXTENSION

