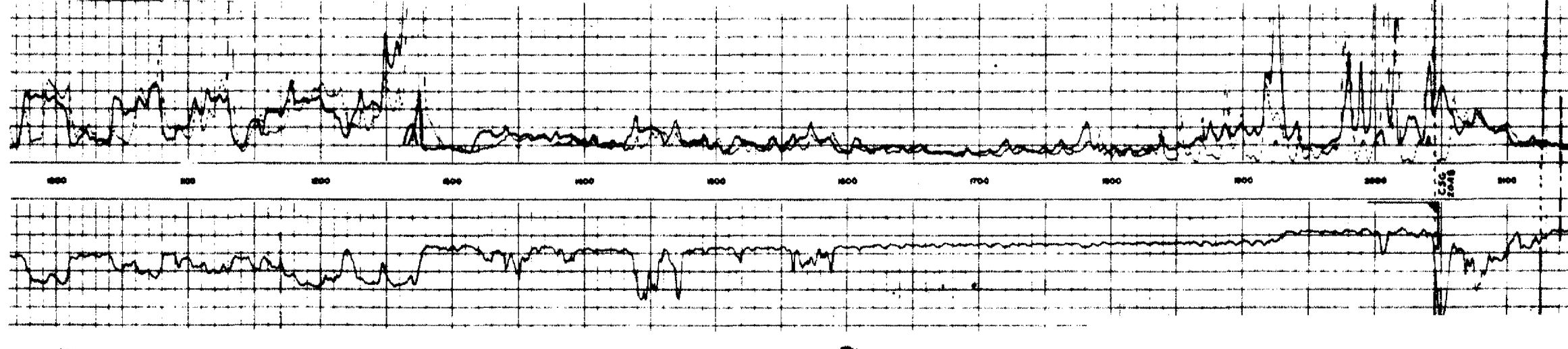


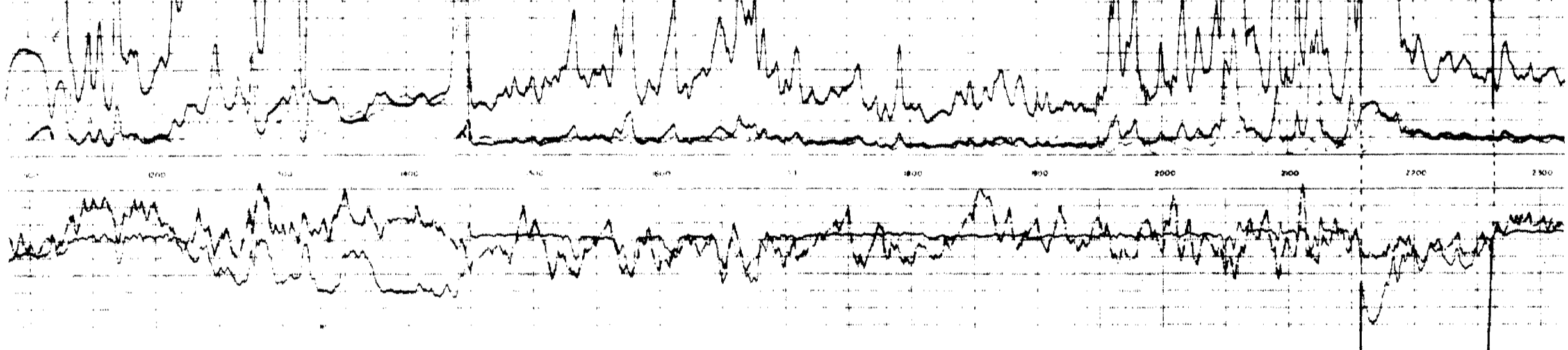
NORTH

1.
SKELLY 1
GENTLE A
1090' FUE W
SEC. 24, T21N, R3W



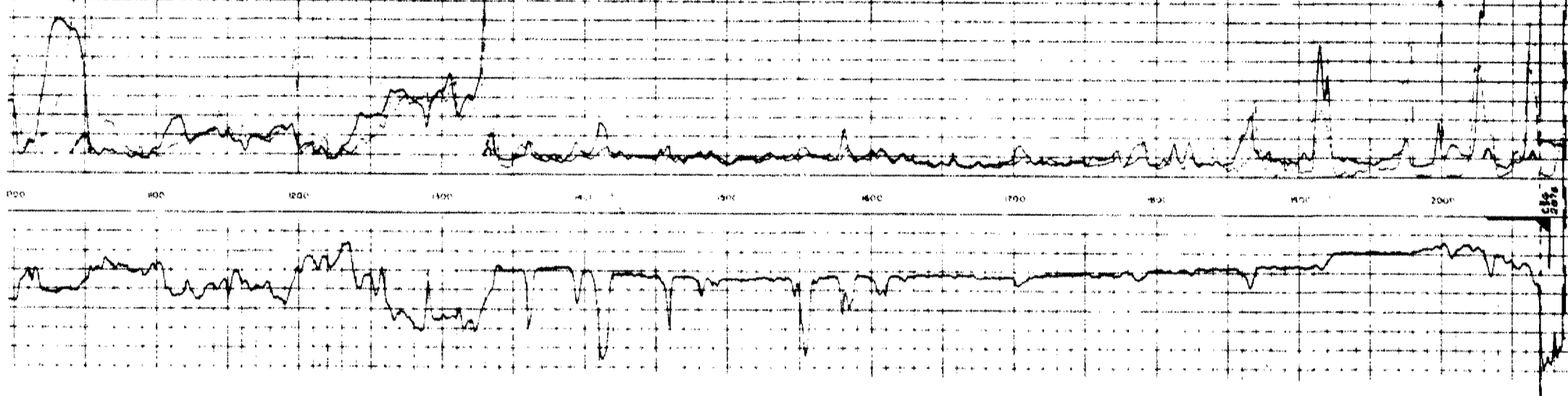
TD 2141
SHOT 82/246-2131
LP 648 MCPEPO

2.
MAGNOLIA 1
CRANDALL
660' FUE E
SEC. 3, T26N, R3W



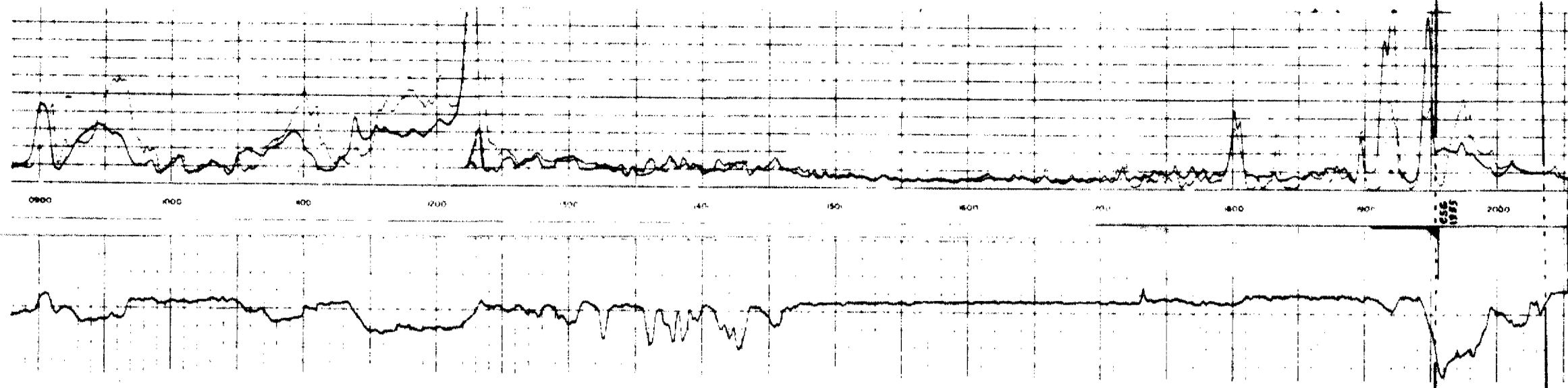
TD 2104
D.L.

3.
STANLIND 28
HUERFANO
940' FUE E
SEC. 9, T26N, R3W



TD 2111
LPL 531 MCPEPO
30' FUE W 200' 1111
WY 1000' 200' W
LP 388 MCPEPO

4.
TUGHER 1-15
RALLARD
1660' FUE 780' FW
SEC. 15, T26N, R3W



TD 2040
SHOT 82/246-2040
LP 648 MCPEPO

PICTURED CLIFFS

ENCLOSURE D

SKELLY OIL COMPANY
CROSS-SECTION B-B'
SAN JUAN COUNTY, NEW MEXICO
J. CLAUEN
APRIL 19, 1955