

EXHIBIT B

PROPOSED SIMS MESA PARTICIPATING AREA
BASIN FRUITLAND COAL

I. Land Summary

All of Section 36, Township 31 North, Range 7 West.
All of Sections 2, 3, 8, 9, 10, 17, 19, 20, 21,
W 1/2 of Section 16, E 1/2 of Section 4, N 1/2 of
Section 29, Township 30 North, Range 7 West.
All of Section 24, W 1/2 Section 13, Township 30 North,
Range 8 West
All containing 8179.82 acres

II. Ownership Summary

0.26827775 Amoco Production Company
0.06551678 Meridian Oil Production, Inc.
0.08885409 Blackwood & Nichols Co., Ltd.
0.05113152 Burk, Bakwin, & Henry
0.03274926 EOG (New Mexico), Inc.
0.02431194 Westland Oil Development Corp.
0.00252673 Thayer H. Laurie
0.00172366 Devon Energy Corp.
0.00152899 T. H. Laurie & D. N. Mills, Trustees
0.21352918 El Paso Production Company
0.05982700 Amoco Production Company (Tenneco)
0.05982700 Continental Oil Company
0.09451560 Northwest Pipeline Corp.
0.01940630 The Wiser Oil Company
0.01627420 McElvain Oil & Gas Corp.

1.00000000

03/31/93
11:42 AM

EXHIBIT '9'
SANS MESA FACILITIES AREA
REVENUE INTERESTS

SANMESA.HK1

SCHEDULE SHOWING THE PERCENTAGE AND KIND OF OWNERSHIP OF OIL & GAS INTERESTS
IN ALL LANDS IN THE NORTHEAST BLANCO UNIT - ABOVE THE MESAVILLE FORMATION

EFFECTIVE 9/1/93

TRACT NO.	DESCRIPTION	NO. OF ACRES	LEASE DATE, FULTER	TRACT PARTICIP. DECIMAL	TRACT M.I. DECIMAL	WORKING INTEREST OWNER UNDER OPTION AGREEMENT, OPERATING AGREEMENT OR ASSIGNMENT	PERCENT OF ROYALTY	PERCENT OF GRI
2-A	130N R7M SEC 24:W1/2	320.00	07/24/15 2/1/49 BEN R. HOWELL PAUL B. HORTON	0.0391206	0.0391206	EI Paso Production Company	USA 12.5 %	1.0 %
2-B	130N R8W SEC 24:E1/2	320.00	07/26/15-A 2/1/49 P. M. MCCULLEY PAUL B. HORTON	0.0391206	0.01956030 0.01956030	Amoco Production Company (Formerly Tenneco Oil Company) Continental Oil Company	USA 12.5 %	18.5 %
6-A	130N R7M SEC 3:LOTS 5,6 S1/2 NE1/4 SE1/4	638.75	07/29/01 11/1/49 C. C. PETERS	0.0780884	0.03904420 0.03904420	Amoco Production Company (Formerly Tenneco Oil Company) Continental Oil Company	USA 12.5 %	20.0 %
6-B	130N R7M SEC 3:W1/2 SEC 10:E1/2	639.13	07/29/01-A 11/1/49 BEN R. HOWELL	0.0781350	0.07813500	EI Paso Production Company	USA 12.5 %	3.5 %
9	130N R7M SEC 8:NE1/4 SEC 8:SE1/4 SEC 8:W1/4 SEC 8:LOTS 1,2,3	516.01	07/29/42 5/1/51 AMCO PRODUCTION CO., ET AL	0.0630833	0.00154165 0.00763203 0.01042201 0.00603727 0.00334544 0.00285499 0.00023652 0.00020223 0.00017350	Amoco Production Company Meridian Oil Production Company Blackwood & Nichols Co., Ltd. Burt, Bavin & Henry EOG (New Mexico) Inc. Westland Oil Development Corp. Thayer H. Laurite Devon Energy Corporation I. H. Laurita & J. N. Mills, Trustees	USA 12.5 %	2.5 %

1.6530833

03/31/83
11:42 AM

EXHIBIT "B"
SINO MESA FACILITIES AREA
REFERENCE INTERESTS

SINMESA.WK1

SCHEDULE SHOWING THE PERCENTAGE AND KIND OF OWNERSHIP OF OIL & GAS INTERESTS
IN ALL LANDS IN THE NORTHWEST BLAND UNIT - ABOVE THE MESA-SICE FORMATION

EFFECTIVE 3/1/83

TRACT NO.	DESCRIPTION	NO. OF ACRES	LEASE DATE, & RECORD HOLDER	TRACT SERIAL NO., PARTICIP. EST. & FORMAL	TRACT H.I. PARTICIP. DECM'L	WORKING INTEREST OWNER UNDER OPTION AGREEMENT, OPERATING AGREEMENT OR ASSIGNMENT	PERCENT OF ROYALTY	PERCENT OF OPRY	NOTE
10	T30N R7W SEC 4: E1/2 SEC 9: N1/2 SEC 9: W1/2, SW1/4	713.34	073043 4/1/51 AMCO PRODUCTION CO., ET AL	0.0573408 0.0167240 0.0145449 0.00841824 0.00538071	0.04337740 0.0167240 0.0145449 0.00841824 0.00538071	Amco Production Company Meridian Oil Production Company Blackwood & Nichols Co., Ltd. Burr, Bakvin & Henry ECS (New Mexico) Inc. Westland Oil Development Corp.	USA	12.5 %	2.5 %
						Thayer H. Laurie Devon Energy Corporation T. H. Laurie & D. N. Mills, Trustees			
									0.08794089
12	T30N R7W SEC 19: LOTS 12, 13 E1/2 SW1/4	103.60	073053 10/1/49 NORTHWEST PIPELINE CORPORATION	0.0126553	0.0126550	Northwest Pipeline Corporation	USA	12.5 %	5.0 %
13	T30N R7W SEC 9: SE1/4, E1/2 SW1/4 SEC 17: N1/2 NE1/4, SE1/4 NE1/4, E1/2 SE1/4 SEC 19: LOTS 10, 11, S1/2 SE1/4 SEC 20: NE1/4, E1/2 NW1/4, S1/2 SEC 21: ALL SEC 29: N1/2	216.44	073060 9/1/48 AMCO PRODUCTION CO., ET AL	0.0597322 0.0215532 0.0472275 0.02476215 0.01572226 0.01170517 0.00121652 0.00055012 0.00073521 0.05373520	0.12926560 0.0215532 0.0472275 0.02476215 0.01572226 0.01170517 0.00121652 0.00055012 0.00073521 0.05373520	Amco Production Company Meridian Oil Production Company Blackwood & Nichols Co., Ltd. Burr, Bakvin & Henry ECS (New Mexico) Inc. Westland Oil Development Corp. Thayer H. Laurie Devon Energy Corporation T. H. Laurie & D. N. Mills, Trustees	USA	12.5 %	2.5 %
NOTE: SEC 22 120 ACRES NOT INCLUDED									
15	T30N R7W SEC 11: LOTS 6, 7, 8 SEC 20: LOTS 11, 2	133.12	NM OIL & GAS S1/2 S1 NORTHWEST PIPELINE CORPORATION	0.0162712 0.0162712	0.0162712 0.0162712	Meridian Oil & Gas Properties	USA	12.5 %	NONE

09/21/89
11:42 AM

SHIRLEY W.
SINS RES. FACILITIES AREA
REVENUE INTERESTS

SHIRLEY W.

SCHEDULE SHOWING THE PERCENTAGE AND KIND OF OWNERSHIP OF OIL & GAS INTERESTS
IN ALL LANDS IN THE NORTHWEST PLAND UNIT - ABOVE THE RESERVE FORMATION

EFFECTIVE 9/1/83

TRACT NO.	DESCRIPTION	NO. OF ACRES	LEASE DATE, & RECORD HOLDER	TRACT		OPERATING AGREEMENT OR ASSIGNMENT	PERCENT OF ROYALTY	PERCENT OF GRI
				PARTICIP. SECTIONAL	PARTICIP. SECTIONAL			
16-A	TCOIN 67W SEC 17: LOTS 1, 2, 4	41.78	07/30/82 4/1/81 AMOCO PRODUCTION CO., ET AL	0.0051077	0.0025535	Amoco Production Company Meridian Oil Production Company Blackwood & Nichols Co., Ltd. Burt, Edwin & Henry ECG (New Mexico) Inc. Westland Oil Development Corp. Thayer H. Laurie Devon Energy Corporation T. H. Laurie & D. N. Mills, Trustees	USA 12.5 %	2.5 %
16-B	TCOIN 67W SEC 17: LOTS 2, 5	51.52	07/30/82-A 4/1/81 NORTHWEST PIPELINE CORPORATION	0.0063107	0.0063107	Northwest Pipeline Corporation	USA 12.5 %	5.0 %
17	TCOIN 67W SEC 13: SW1/4 NW1/4, NW2 SW1/4, SE1/4 SW1/4	140.03	07/31/81 9/1/49 BEN R. HOWELL	0.0171190	0.0171190	El Paso Production Company	USA 12.5 %	2.0 %
22	TCOIN 67W SEC 19: LOTS 5, 6, 7, 8, 9, E1/2 NW1/4	168.76	NM 03/45 8/1/52 AMOCO PRODUCTION CO., ET AL	0.0200566	0.01019240	Amoco Production Company Meridian Oil Production Inc. Blackwood & Nichols Co., Ltd. Burt, Edwin & Henry ESB (New Mexico) Inc. Westland Oil Development Corp. Thayer H. Laurie Devon Energy Corporation T. H. Laurie & D. N. Mills, Trustees	USA 12.5 %	NONE
33	TCOIN 67W SEC 09: ALL	540.00	03/15/86 8/21/85 E1/2 SW30 NATIONAL GAS CO.	0.0702910	0.0702910	El Paso Production Company	STATE 12.5 %	21.0 %

02/21/89
11:42 AM

EXHIBIT "B"
SING MESA FACILITIES AREA
REVENUE INTERESTS

SINGMESA.WAL

SCHEME SHOWING THE PERCENTAGE AND KIND OF OWNERSHIP OF OIL & GAS INTERESTS
IN ALL LANDS IN THE NORTH-EAST BLAND UNIT - ABOVE THE MESA-RESE FORMATION

EFFECTIVE 9/1/88

TRACT NO.	DESCRIPTION	NO. OF APRES	LEASE DATE, & RECORD HOLDER	TRACT PARTICIP. EQUAL	TRACT M.I. EQUAL	WORKING INTEREST OPER UNDER OPTION AGREEMENT, OPERATING AGREEMENT OR ASSIGNMENT	PERCENT OF ROYALTY	PERCENT OF GRI	
34	T30N R7W SEC 21:NE1/4	159.74	E 289-23 5/2/45	0.0194053	0.0194053	The Wiser Oil Company	12.5 %	NONE	
			SANTA FE SERIAL NO., LEASE DATE, & RECORD HOLDER						
			THE WISER OIL COMPANY						
35	T30N R7W SEC 2:LOT 7, SEC1/4 NW1/4	79.33	E 289-24 5/2/45	0.00969830	0.00969830	Northwest Pipeline Corporation	12.5 %	5.0 %	
			NORTHWEST PIPELINE CORPORATION						
36	T30N R7W SEC 2:LOT 8, SEC 5/2:SW1/4 NW1/4	399.39	E 289-23 5/2/45	0.0468140	0.0468140	Northwest Pipeline Corporation	12.5 %	5.0 %	
			NORTHWEST PIPELINE CORPORATION						
38	T30N R7W SEC 16:W1/2	320.00	E 178-1 2/13/45	0.0031207	0.01958035	Amoco Production Company	STATE	12.5 %	
			AMOCO PRODUCTION COMPANY						
			Meridian Oil Production Inc.						
			Blackwood & Nichols Co., Ltd.						
			Burki, Batwin & Henry						
			EOB (New Mexico) Inc.						
			Westland Oil Development Corp.						
			Thayer H. Laurie						
			Devon Energy Corporation						
			T. H. Laurie & D. N. Mills, Trustees						
			0.00312070						
39	T30N R7W SEC 8:East 51.85 acres of Tract 41	97.44	11/17/57	0.0113122	0.00595610	Amoco Production Company	12.5 %	NONE	
			AMOCO PRODUCTION COMPANY						
			Meridian Oil Production Inc.						
			Blackwood & Nichols Co., Ltd.						
			Burki, Batwin & Henry						
			EOB (New Mexico) Inc.						
			Westland Oil Development Corp.						
			Thayer H. Laurie						
			Devon Energy Corporation						
			T. H. Laurie & D. N. Mills, Trustees						
			0.01131220						

Refers to description by survey

03/31/93
11:42 AM

EXHIBIT "B"
SWS WEA FACILITIES AREA
REVENUE INTERESTS

SHARON, MN

SCHEDULE SHOWING THE PERCENTAGE AND KIND OF OWNERSHIP OF OIL & GAS INTERESTS
IN ALL LANDS IN THE NORTHEAST BLANK UNIT - ABOVE THE RESERVE FORMATION

EFFECTIVE 3/1/82

TRACT NO.	DESCRIPTION	NO. OF ACRES	LEASE DATE, & RECORD HOLDER	TRACT SERIAL NO., PARTICIP. DECIMAL	TRACT MIN. PARTICIP. DECIMAL	WORKING INTEREST OWNER UNDER OPTION AGREEMENT, OPERATING AGREEMENT OR ASSIGNMENT	PERCENT OF ROYALTY	PERCENT OF G.P.	
60	T30N R7W #SEC 8 & 17:SW/4 SW/4 #Being part of Tract 42	40.00	11/19/57 AMCO PRODUCTION CO., ET AL	0.004531	0.002445	Amoco Production Company Meridian Oil Production Inc. Blackwood & Nichols Co., Ltd. Burt, Bakwin & Henry ED6 (New Mexico) Inc.	12.5 %	NONE	
	*Refers to description by original survey								
	**Refers to description by re-survey								
61	T30N R7W #SEC 17:SW/2 NW/4, N1/2 SW/4, #Being Tracts 43 & 44	160.00	11/12/57 AMCO PRODUCTION CO., ET AL	0.019593	0.002352	Amoco Production Company Meridian Oil Production Inc. Blackwood & Nichols Co., Ltd. Burt, Bakwin & Henry ED6 (New Mexico) Inc.	12.5 %	NONE	
	*Refers to description by original survey								
	**Refers to description by re-survey								
62	T30N R7W #SEC 17:NW/4 NW/4 #Being part of Tract 42	63.76	11/19/57 AMCO PRODUCTION CO., ET AL	0.008161	0.004205	Amoco Production Company Meridian Oil Production Inc. Blackwood & Nichols Co., Ltd. Burt, Bakwin & Henry ED6 (New Mexico) Inc.	12.5 %	NONE	
	*Refers to description by original survey								
	**Refers to description by re-survey								

03/31/99
11:42 AM

EXHIBIT "B"
SINS MESA FACILITIES AREA

SINMESA.MKI

SCHEDULE SHOWING THE PERCENTAGE AND KIND OF OWNERSHIP OF OIL & GAS INTERESTS
IN ALL LOTS IN THE NORTHEAST BLANCO UNIT - ABOVE THE MESAVIESTE FORMATION

EFFECTIVE 9/1/88

TRACT NO.	DESCRIPTION	NO. OF ACRES	SERIAL NO., LEASE DATE, & SECOND MORTEE	TRACT PARTICIP. DECIMAL	TRACT M.I. PARTICIP. DECIMAL	OPERATING AGREEMENT OR ASSIGNMENT	PERCENT OF ROYALTY	PERCENT OF GRI
63	T30N R7W SEC 19:NE1/4 NE1/4 According to the plat of survey filed with the Surveyor General's Office, Santa Fe, New Mexico, on November 4, 1892, and also described as Tract 45 in Sections 17, 18, 19 and 20, according to plat of inde- pendent survey filed with the Surveyor General's Office, Santa Fe, New Mexico, on July 19, 1915, and containing 116.28 acres, more or less, LYING EAST OF THE SAN JUAN RIVER IN RIO ARRIBA COUNTY, NEW MEXICO	25.68	9/1/82	0.003337	0.0011450	Amoco Production Company El Paso Production Company Blackwood & Nichols Co., Ltd. Meridian Oil Production Inc. Devon Energy Corporation EOG (New Mexico) Inc. Westland Oil Development Corp. Tayer H. Laurie T. H. Laurie & D. M. Mills, Trustees	NONE	NONE
64	T30N R7W #SEC 19:W1/2 NE1/4, #Being part of Tract 46 #Refers to description by original survey #Refers to description by re-survey	80.00	11/10/57	0.0097322	0.0048910	Amoco Production Company Meridian Oil Production Inc. Blackwood & Nichols Co., Ltd. Eure, Balwin & Henry EOG (New Mexico) Inc. Westland Oil Development Corp. Tayer H. Laurie Devon Energy Corporation T. H. Laurie & D. M. Mills, Trustees	12.5%	NONE

EXHIBIT 'B'
SUNBELT FACILITIES AREA
SUNBELT RESERVE INTERESTS
SCHEDULE SHOWING THE PERCENTAGE AND KIND OF OWNERSHIP OF OIL & GAS INTERESTS
IN ALL LANDS IN THE NORTHEAST LAND UNIT - ABOVE THE MESAVERDE FORMATION
EFFECTIVE 11/1/80

SUNBELT, LK1

TRACT NO.	DESCRIPTION	NO. OF ACRES	NO. OF & RECORD HOLDER	TRACT PARTITION DECIMAL	TRACT PARTITION DECIMAL	WORKING INTEREST OWNER UNDER OPTION AGREEMENT, OPERATING AGREEMENT OR ASSIGNMENT	PERCENT OF ROYALTY	PERCENT OF OESI
65	T30N R2W SEC 19: NE1/4 NE1/4	43.72	9/1/82 AMCO	0.005249	0.005249	Amco Production Company	22.5 %	NONE
According to the plat of survey filed with the Surveyor General's Office, Santa Fe, New Mexico, on November 4, 1982, and also described as Tract 45 in Sections 17, 18, 19 and 20, according to plat of land-pendent survey filed with the Surveyor General's Office, Santa Fe, New Mexico, on July 19, 1915, and containing 43.72 acres, more or less, LYING WEST OF THE SAN JUAN RIVER IN SAN JUAN COUNTY, NEW MEXICO								
						Meridian Oil Production Inc.		
						Blackwood & Nichols Co., Ltd.		
						Burk, Balwin & Henry		
						ECG (New Mexico) Inc.		
						Westland Oil Development Corp.		
						Trayer R. Carrie		
						Devon Energy Corporation		
						T. H. Laurie & D. N. Mills, Trustees		

74	T30N R2W SEC 13: NE1/2 NE1/4, SE1/4 NE1/4, NE1/4 SW1/4	139.28	4/17/81 NORTHWEST PIPELINE CORPORATION	0.0159250	0.0159250	Northwest Pipeline Corporation	12.5 %	NONE
----	--	--------	--	-----------	-----------	--------------------------------	--------	------

EIGERS:
(1) A certain piece of land situated at a place called Los Martinez in Largo Precinct, enclosed in Homestead Certificate NO. 1122 given by the United State Government to Felipe Santiago Martin February 25, 1855, said homestead certificate including the above described land, said piece of land being described as follows:
BEGINNING at the Southwest corner (a) going North following Western line to a point (b) 300 yards, from (b) in an easterly direction, measure 80 yards to a point (c) from point (c) running South 70 yards, thence running East 70 yards, then North 70 yards, then West back to point (c) 70 yards, on which tract is a canal built to Our Lady of Guadalupe, together with right of way to and from public road from Elanco to Pine View;
(2) All that part of the Northwest Quarter (NW1/4) of the Northwest Quarter (NW1/4) of said Section 19 1/77N being and situated west of Molina Arroyo.

As to exception (1) above	1.00	10/6/82	0.0001222	0.0001222	Northwest Pipeline Corporation	12.5 %	NONE
						of	
						Share of	
						Selling	
						Corporation	

FILE

318

devon
ENERGY CORPORATION

20 North Broadway, Suite 1500
Oklahoma City, Oklahoma 73102-8260

Telephone: 405/552-4626
Fax: 405/552-8113

Janet Wooldridge, Landman

February 19, 1998

FEB 23 1998

CONSERVATION DIVISION

Commissioners of Public Lands
State of New Mexico
P.O. Box 1148
Santa Fe, NM 87501
Attn: Larry Kehoe, Director

United States Department of the Interior
Bureau of Land Management
Farmington Resource Area
1235 La Plata Highway
Farmington, NM 87401
Attn: Duane W. Spencer

State of New Mexico
Energy and Minerals Department
Oil Conservation Division
2040 South Pacheco
Santa Fe, NM 87505
Attn: Roy E. Johnson

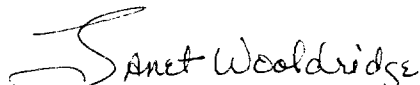
Re: 1998 Plan of Development
Northeast Blanco Unit Agreement
No. 1, Section 929
San Juan & Rio Arriba Counties,
New Mexico

Gentlemen:

Enclosed for your approval is the 1998 Plan of Development for the Northeast Blanco Unit, San Juan and Rio Arriba Counties, New Mexico.

Sincerely,

DEVON ENERGY CORPORATION (NEVADA)


Janet Wooldridge
Landman

JW:mb\nebu.5

enc.

cc: C. Speer

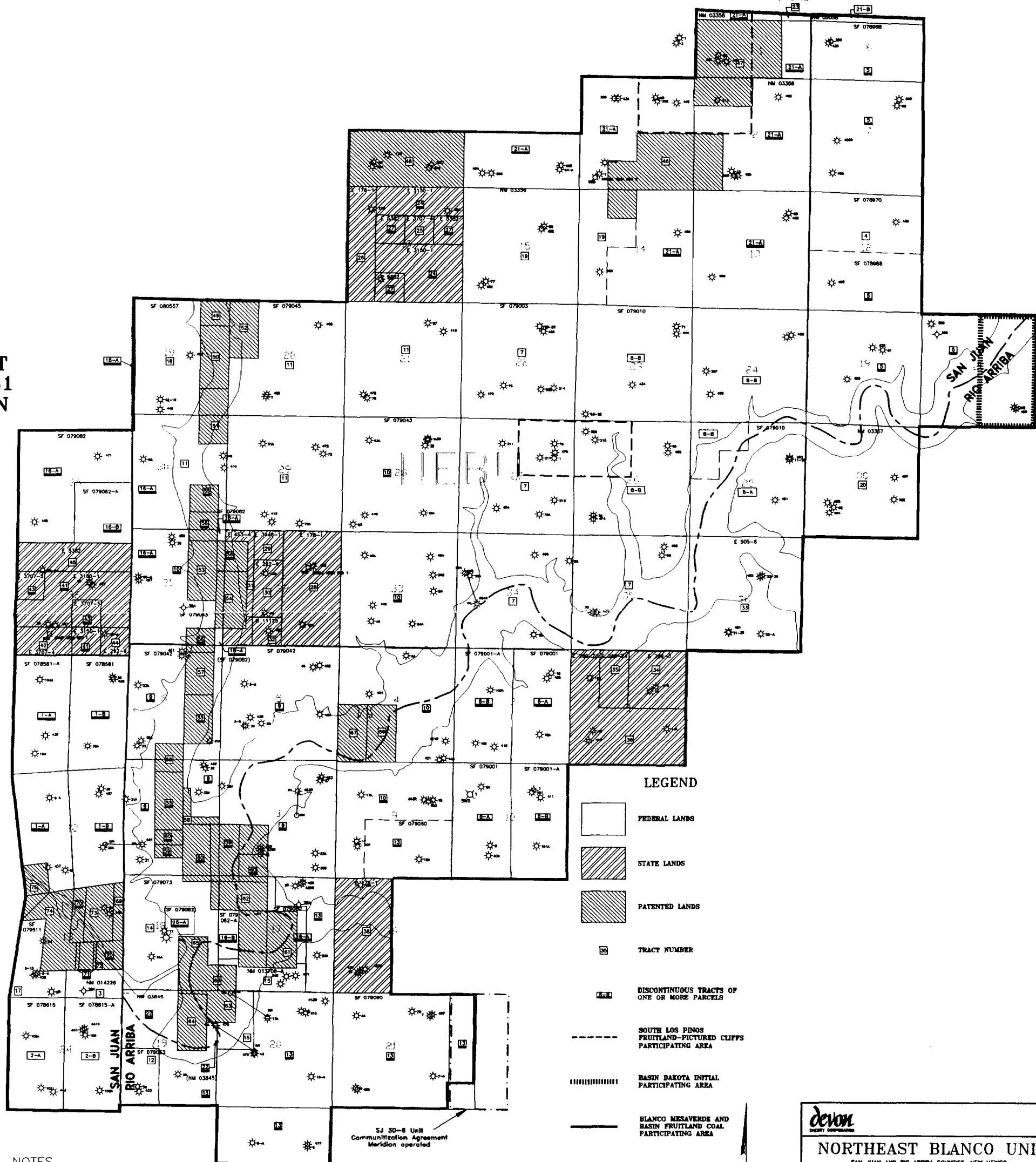
R 8 W

R 7 W









R 6 W

T 31 N

T 30 N



LEGEND

-  FEDERAL LANDS
-  STATE LANDS
-  PATENTED LANDS
-  TRACT NUMBER
-  DISCONTINUOUS TRACTS OF ONE OR MORE PARCELS
-  SOUTH LOS PINOS FRUITLAND-PICTURED CLIFFS PARTICIPATING AREA
-  BASIN DAKOTA INTIAL PARTICIPATING AREA
-  BLANCO MESAVIERDE AND BASIN FRUITLAND COAL PARTICIPATING AREA

NOTES

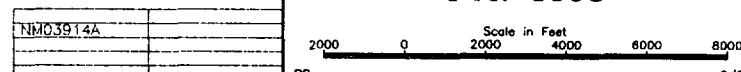
1. TRACTS FROM OCTOBER 26, 1918 G.L.O. PLAT.
2. SAN JUAN - RIO ARRIBA COUNTY LINE DIGITIZED FROM UNITED STATES DEPARTMENT OF THE INTERIOR GEOLOGICAL SURVEY PINE RIVER, BURNT MESA AND BANCOS MESA QUADRANGLES.
3. TOTAL AREA OF TRACTS AND SECTIONS ON EACH SIDE OF THE COUNTY LINE CALCULATED WITH AUTOCAD AND THE RESULTS PROPORTIONED TO LOTS AND TRACTS.

SJ 30-S Unit
Communication Agreement
Meridian operated



NORTHEAST BLANCO UNIT
SAN JUAN AND RIO ARRIBA COUNTIES, NEW MEXICO

UNIT AGREEMENT
PLAN OF DEVELOPMENT
FOR 1998



February 16, 1998

Commissioners of Public Lands
State of New Mexico
P.O. Box 1148
Santa Fe, NM 87501
Attn: Larry Kehoe, Director

United States Department of the Interior
Bureau of Land Management
Farmington Resource Area
1235 La Plata Highway
Farmington, NM 87401
Attn: Duane W. Spencer

State of New Mexico
Energy and Minerals Department
Oil Conservation Division
2040 South Pacheco
Santa Fe, NM 87505
Attn: Roy E. Johnson

Re: 1998 Plan of Development
Northeast Blanco Unit Agreement
No. 1, Section 929
San Juan & Rio Arriba Counties,
New Mexico

Gentlemen:

Devon Energy Corporation (Nevada), as unit operator, on behalf of itself and all owners of oil and gas leases within the Northeast Blanco Unit, hereby submits a 1998 Plan of Development which includes:

1. Summary of 1997 Operations;
2. Participating Area Review;
3. Current Well Status;
4. Unit Production;
5. Operations Proposed in 1998; and
6. Plat which shows current participating areas.

SUMMARY OF OPERATIONS

Northeast Blanco Unit activity in 1997 is summarized as follows:

- I. Wells Drilled and Completed in 1997

<u>Well No.</u>	<u>Location</u>	<u>County</u>
None		

- II. Wells Temporarily Abandoned in 1997

None

- III. Wells Being Recompleted in a Different Formation

None

- IV. Wells Plugged & Abandoned in 1997

None

- V. Wells Commingled Downhole in 1997

None

PARTICIPATING AREA REVIEW

All lands in the Northeast Blanco Unit are included in the Blanco Mesaverde Pool and Basin Fruitland Coal Pool Participating Areas.

There were no revisions to any participating areas during 1997. We have enclosed a plat of the Northeast Blanco Unit showing current participating areas.

CURRENT WELL STATUS

Following is a summary of Northeast Blanco Unit wells by formation:

- I. Blanco Mesaverde:

136 Total Wells Drilled
<u>8 Plugged & Abandoned</u>
128 Producing Wells

- II. Basin Dakota:

12 Total Wells Drilled
1 Plugged Back to PC & Shut-In (309)
1 Shut-In (307)
<u>1 Plugged & Abandoned (308)</u>
9 Producing Wells

- III. Gallup, Laguna Seca:

1 Producing Well

Gallup, R.A. Und.: 1 Producing Well

IV.	Los Pinos Fruitland Sand/PC:	13 Total Wells Drilled 5 Plugged & Abandoned 1 Plugged back (211 to coal) <u>1 Shut-In (201)</u> 6 Producing Wells
V.	Basin Fruitland Coal:	117 Total Wells Drilled 11 Pressure Observation 3 Plugged & Abandoned 1 Deepened to PC (405) <u>1 Shut-In (477) - (AFE pending to return to production)</u> 101 Producing Wells
VI.	Morrison-Entrada:	1 Well Drilled in 1988 (SM SWD #1 - in operation) 1 Well Drilled in 1989 (MM SWD #1 - in operation) 1 Well Drilled in 1990 (PM SWD #1 - in operation) <u>1 Well Drilled in 1991 (MM SWD #2 - in operation)</u> 4 Disposal Wells

An Existing Well Status Summary is attached as Exhibit 1 which lists the current status of all wells in the Northeast Blanco Unit.

UNIT PRODUCTION

Following is a summary of Unit production during 1997 and cumulative volumes, by formation or pool, since inception.

	GAS (MCF @ 15.025 psig)		CONDENSATE	
	<u>1997</u>	<u>Cumulative</u>	<u>1997</u>	<u>Cumulative</u>
Mesaverde	6,173,578	373,689,353	4,361	147,121
Dakota	455,251	10,673,921	0	0
Gallup	6,059	158,800	0	0
Ft. Sand-PC	127,049	2,917,475	364	9,252
Und. PC	170,172	1,405,357	268	3,111
Wildcat; PC (309 SI all of '97)	0	58	0	0
Ft. Coal	<u>67,166,310</u>	<u>547,674,709</u>	<u>0</u>	<u>0</u>
TOTAL	74,098,419	936,519,673	4,993	159,484

1998 Plan of Development
February 16, 1998
Page -4-

OPERATIONS PROPOSED IN 1998


There are currently no drilling plans in the Northeast Blanco Unit for 1998. We will supplement this Plan of Development as specific plans are made to drill additional wells.

Pursuant to Section 17 of the Northeast Blanco Unit Agreement, Devon Energy Corporation (Nevada) believes that production from all existing wells serves to economically and efficiently drain reserves attributable to the Unit lands and will protect such lands from drainage. No enhanced recovery projects are in progress or anticipated at this time within the Northeast Blanco Unit.

Please review and approve this Plan of Development and advise us if you have any questions.

Very truly yours,

DEVON ENERGY CORPORATION (NEVADA)


J. M. Lacey
Vice President

JML:mkb98POD.NEBU


enc.

cc: Working Interest Owners w/enclosures

1998 Plan of Development
February 16, 1998
Page -5-

Approved _____

Date _____

Approved 
Date Feb. 23, 1998

Commissioners of Public Lands
State of New Mexico
P.O. Box 1148
Santa Fe, NM 87504-1148

State of New Mexico
Energy and Minerals Department
Oil Conservation Division
2040 South Pacheco
Santa Fe, NM 87505

Approved _____

Date _____

United States Department of the Interior
Bureau of Land Management
Farmington Resource Area
1235 La Plata Highway
Farmington, NM 87401

The above approvals are for the Northeast Blanco Unit Agreement No. 1, Section 929, San Juan and Rio Arriba Counties, New Mexico, 1998 Plan of Development.

NEBU WORKING INTEREST OWNERS

Amoco Production Company
Box 800
Denver, CO 80201
Attn: Bob Wilbanks, Room 1242

Susanna P. Kelly, Jr.
8383 Chapman Road
Bozeman, Montana 59715

Elizabeth J. Turner Calloway
4801 St. John's Drive
Dallas, TX 75205

Andrew B. Kelly, Jr.
2575 Sunset Drive
Atlanta, GA 30345

Castle, Inc.
502 Keystone Drive
Warrendale, PA 15086

Charles E. Kelly
67 West Kagy Blvd.
Bozeman, MT 59715

Conoco Inc.
Ten Desta Drive, Suite 100W
Midland, TX 79705-4500
Attn: Peggy Sutko

Jane L. Phillips
120 Larchwood Drive
Butler, PA 16001

Frank C. Davis III
3219 Bryn Mawr
Dallas, TX 75225

McElvain Oil & Gas Limited Partnership
P.O. Box 2148
Santa Fe, NM 87504-2148
Attn: Steve Jordan

Vastar Resources, Inc.
15375 Memorial Drive
Houston, TX 77079

Burlington Resources Oil & Gas Company
P.O. Box 4289
Farmington, NM 87499-4289
Attn: Alan Alexander

Four Star Oil & Gas Company
P.O. Box 2100
Denver, CO 80201
Attn: Gary Cox

James B. & Barbara A. Fullerton
1645 Court Place, Suite 406
Denver, CO 80202

Susanna Phillips Kelly
Bar K Ranch
Box 585
Cameron, Montana 59720

Phillips Petroleum Company
5525 Highway 64 N.B.U. 3004
Farmington, NM 87401
Attn: Scott Prather

Williams Production Company
One Williams Center
P.O. Box 3102, MS 37-4
Tulsa, OK 74101
Attn: Warren Curtis

James Glenn Turner, Jr.
3131 Turtle Creek Blvd., Suite 1201
Dallas, TX 75219

Mary F. Turner, Jr. Revocable Trust
Agmt. 6743
Ameritrust Texas, N.A., Trustee
P.O. Box 660197
Dallas, TX 75266-0197

Westland Oil Development Corp.
P.O. Box 3651
Conroe, TX 77305
Attn: Rowland Laxson

Jacquelyn M. Williams
103 West Boyd, Suite A
Norman, OK 73069

JRP San Juan LP, James Raymond, Manager
P.O. Box 1445
Kerrville, TX 78029

Wiser Oil Company
8115 Preston Road, Suite 400
Dallas, TX 75225
Attn: Bret R. Schweikle

NS Gas Properties, Inc.
Three Commercial Place
Norfolk, VA 23510-2191
Attn: James A. Hixon

MP San Juan LP
c/o McElvain Oil & Gas Properties, Inc.,
Manager
P.O. Box 2148
Santa Fe, NM 87504-2148
Attn: Steve Jordan

Corinne Miller Gay Trust
James M. Raymond, Trustee
P.O. Box 1445
Kerrville, TX 78029

Maydell Miller Mast Trust
James M. Raymond, Trustee
P.O. Box 1445
Kerrville, TX 78029

Huntington T. & Carol N. Walker
2961 South Fillmore Way
Denver, CO 80210

Diverse Production
16414 San Pedro Avenue, Suite 340
San Antonio, TX 78232

O'Sullivan Oil & Gas Co., Inc.
910 Travis, Suite 2150
Houston, TX 77002
Attn: Scott W. Smith

Scully Oil & Gas Company
910 Travis, Suite 2150
Houston, TX 77002
Attn: Scott W. Smith

Robert E. Zimmerman, Jr.
P.O. Box 570174
Houston, TX 77257-0174

EXISTING WELL INFORMATION

Name	Location	County	Lease No.	API No.	Legal Description	Status	Mesa
I. MESAVERDE FORMATION							
1 NEBU 1B	B-10-30N-7W	RA	SF-079001A	N/A	1129' FNL - 1650' FEL	P & A	Sims
2 NEBU 2	N-20-31N-7W	SJ	SF 079045	30-045-10476	990' FSL - 1650' FWL	Producing	Middle
3 NEBU 3X	L-05-30N-7W	SJ	SF 079042	N/A	1650' FSL - 1080' FWL	P & A	Middle
4 NEBU 3A	E-05-30N-7W	SJ	SF 079042	30-045-23088	1650' FNL - 990' FWL	Producing	Middle
5 NEBU 3R	K-05-30N-7W	SJ	SF 079042	30-045-26457	1785' FSL - 1770' FWL	Producing	Middle
6 NEBU 4	M-21-30N-7W	RA	SF 078970	30-039-07787	990' FSL - 990' FWL	Producing	Sims
7 NEBU 4A	D-21-30N-7W	RA	SF 079060	30-039-21698	990' FNL - 990' FWL	Producing	Sims
8 NEBU 5X	M-13-30N-8W	SJ	SF 079511	N/A	1190' FSL - 1100' FWL	P & A	Sims
9 NEBU 5R	N-13-30N-8W	SJ	SF 079511	30-045-21477	350' FSL - 1890' FWL	Producing	Sims
10 NEBU 5A	E-13-30N-8W	SJ	SF 079511	30-045-22043	2160' FNL - 1140' FWL	Producing	Sims
11 NEBU 6	H-29-30N-7W	RA	SF 079060	30-039-07770	1770' FNL - 1160' FEL	Producing	Sims
12 NEBU 6A	F-29-30N-7W	RA	SF 079060	30-039-22029	1600' FNL - 1630' FWL	Producing	Sims
13 NEBU 7	A-21-30N-7W	RA	SF 079060	30-039-07816	990' FNL - 990' FEL	P & A	Sims
14 NEBU 7A	I-21-30N-7W	RA	SF 079060	30-039-22028	1590' FSL - 790' FEL	Producing	Sims
15 NEBU 7R	B-21-30N-7W	RA	SF 079060	30-039-23759	790' FNL - 1800' FEL	Producing	Sims
16 NEBU 8	K-10-30N-7W	RA	SF 079001	30-039-07880	1650' FSL - 1650' FWL	Producing	Sims
17 NEBU 8A	D-10-30N-7W	RA	SF 079001	30-039-21724	1020' FNL - 1190' FWL	Producing	Sims
18 NEBU 9	N-12-30N-8W	SJ	SF 078581A	30-045-09598	990' FSL - 1970' FWL	Producing	Pump
19 NEBU 9A	C-12-30N-8W	SJ	SF 078581A	30-045-22164	1090' FNL - 1570' FWL	Producing	Pump
20 NEBU 10	M-16-30N-7W	RA	E 178-1	30-039-07830	990' FSL - 990' FWL	Producing	Sims
21 NEBU 10A	D-16-30N-7W	RA	E 178-1	30-039-21748	250' FNL - 1060' FWL	Producing	Sims
22 NEBU 11	H-25-31N-7W	RA	SF 079010	30-039-07947	1550' FNL - 790' FEL	Producing	La Jara
23 NEBU 12	G-18-30N-7W	SJ	SF 079082	30-045-07845	2500' FNL - 2500' FEL	Producing	Pump
24 NEBU 13	K-20-30N-7W	RA	SF 079060	30-039-07802	2500' FSL - 1700' FWL	Producing	Sims
25 NEBU 13A	C-20-30N-7W	RA	SF 079060	30-039-22472	1170' FNL - 2260' FWL	Producing	Sims
26 NEBU 14	G-02-30N-7W	RA	E 289-3	30-039-07919	1750' FNL - 1750' FEL	Producing	Sims
27 NEBU 14A	I-02-30N-7W	RA	E 289-23	30-039-22084	1800' FSL - 990' FEL	Producing	Sims
28 NEBU 15	L-02-30N-7W	RA	E 289-9	30-039-07913	1650' FSL - 990' FWL	Producing	Sims
29 NEBU 15A	D-02-30N-7W	RA	E 289-9	30-039-23686	1190' FNL - 790' FWL	Producing	Sims
30 NEBU 16	A-03-30N-7W	RA	SF 079001	30-039-07925	990' FNL - 990' FEL	Producing	Sims
31 NEBU 16A	J-03-30N-7W	RA	SF 079001	30-039-21722	1450' FSL - 1450' FEL	Producing	Sims
32 NEBU 17	L-09-30N-7W	RA	SF 079043	30-039-07881	1775' FSL - 875' FWL	Producing	Sims
33 NEBU 17A	E-09-30N-7W	RA	SF 079043	30-039-21695	1450' FNL - 1060' FWL	Producing	Sims
34 NEBU 18	H-09-30N-7W	RA	SF 079043	30-039-07888	1650' FNL - 990' FEL	Producing	Sims
35 NEBU 18A	O-09-30N-7W	RA	SF 079060	30-039-21696	990' FSL - 1550' FEL	Producing	Sims
36 NEBU 19	B-20-30N-7W	RA	SF 079060	30-039-07819	830' FNL - 1550' FEL	Producing	Sims
37 NEBU 19A	P-20-30N-7W	RA	SF 079060	30-039-22027	1190' FSL - 1045' FEL	Producing	Sims
38 NEBU 20	B-28-31N-7W	SJ	SF 079043	N/A	1190' FNL - 1650' FEL	P & A	Middle
39 NEBU 20A	O-28-31N-7W	SJ	SF 079043	30-045-25359	990' FSL - 1650' FEL	Producing	Middle
40 NEBU 21	N-36-31N-7W	RA	E 505-6	N/A	990' FSL - 1800' FWL	P & A	Sims
41 NEBU 22	G-36-31N-7W	RA	E 505-6	N/A	1710' FNL - 1970' FEL	P & A	Sims
42 NEBU 22A	O-36-31N-7W	RA	E 505-6	30-039-21409	910' FSL - 1970' FEL	Producing	Sims
43 NEBU 23	N-06-30N-7W	SJ	SF 079042	30-045-07904	680' FSL - 430' FWL	Producing	Pump
44 NEBU 23A	F-06-30N-7W	SJ	SF 079042	30-045-22887	1800' FNL - 390' FWL	Producing	Pump
45 NEBU 24	O-17-30N-7W	RA	NM 013706A	N/A	420' FSL - 2515' FEL	P & A	Sims
46 NEBU 24A	I-17-30N-7W	RA	SF 079060	30-039-21697	1750' FSL - 870' FEL	Producing	Sims
47 NEBU 24R	O-17-30N-7W	RA	NM 013706A	30-039-22564	760' FSL - 2240' FEL	Producing	Sims
48 NEBU 25	B-17-30N-7W	RA	SF 079060	30-039-07863	330' FNL - 1900' FEL	Producing	Sims
49 NEBU 26	N-08-30N-7W	RA	Fee	30-039-07871	1100' FSL - 1850' FWL	Producing	Sims
50 NEBU 26A	D-08-30N-7W	SJ	SF 079042	30-045-25001	1160' FNL - 60' FWL	Producing	Middle
51 NEBU 27	A-08-30N-7W	RA	SF 079042	30-039-07897	800' FNL - 880' FEL	Producing	Sims
52 NEBU 27A	P-08-30N-7W	RA	SF 079042	30-039-21694	1190' FSL - 990' FEL	Producing	Sims
53 NEBU 28	O-34-31N-7W	RA	SF 079003	30-039-07930	770' FSL - 1790' FEL	Producing	Sims
54 NEBU 29	A-13-30N-8W	SJ	Fee	30-045-13223	990' FNL - 880' FEL	Producing	Pump
55 NEBU 30	A-12-30N-8W	SJ	SF 078581	30-045-09737	830' FNL - 1100' FEL	Producing	Pump
56 NEBU 30A	I-12-30N-8W	SJ	SF 078581	30-045-22890	1790' FSL - 970' FEL	Producing	Pump

EXISTING WELL INFORMATION

Name	Location	County	Lease No.	API No.	Legal Description	Status	Mesa	
57	NEBU 31	N-07-30N-7W	SJ	SF 079042	30-045-13331	770' FSL - 700' FWL	Producing	Pump
58	NEBU 31A	E-07-30N-7W	SJ	SF 079042	30-045-24449	1770' FNL - 10' FWL	Producing	Pump
59	NEBU 32	A-07-30N-7W	SJ	SF 079042	30-045-13333	330' FNL - 700' FEL	Producing	Middle
60	NEBU 32A	H-07-30N-7W	SJ	Fee	30-045-24991	1450' FNL - 990' FEL	Producing	Middle
61	NEBU 33	N-12-31N-7W	SJ	NM 03358	30-045-10867	990' FSL - 1650' FWL	Producing	Middle
62	NEBU 34	N-19-30N-7W	RA	SF 079053	30-039-07785	990' FSL - 800' FWL	Producing	Sims
63	NEBU 34A	K-18-30N-7W	SJ	SF 079053	30-045-24318	1580' FSL - 1290' FWL	Producing	Sims
64	NEBU 35	J-19-30N-7W	RA	SF 079060	30-039-07795	1500' FSL - 1800' FEL	Producing	Sims
65	NEBU 36	A-01-30N-8W	SJ	SF 078581	30-045-09954	920' FNL - 800' FEL	Producing	Pump
66	NEBU 36A	O-01-30N-8W	SJ	SF 078581	30-045-22889	1190' FSL - 1830' FEL	Producing	Pump
67	NEBU 37	B-06-30N-7W	SJ	SF 079042	30-045-13344	420' FNL - 1900' FEL	Producing	Pump
68	NEBU 37A	P-06-30N-7W	SJ	Fee	30-045-24218	940' FSL - 540' FEL	Producing	Pump
69	NEBU 38	B-31-31N-7W	SJ	SF 079043	30-045-10216	520' FNL - 2420' FEL	Producing	Pump
70	NEBU 39	K-36-31N-8W	SJ	E 3150-1	30-045-10061	1520' FSL - 1520' FWL	Producing	Pump
71	NEBU 39A	D-36-31N-8W	SJ	E 5382	30-045-22923	1190' FNL - 1190' FWL	Producing	Pump
72	NEBU 40	G-36-31N-8W	SJ	E 3150-1	30-045-10127	1720' FNL - 1940' FEL	Producing	Pump
73	NEBU 40A	P-36-31N-8W	SJ	E 292-9	30-045-22924	1080' FSL - 1190' FEL	Producing	Pump
74	NEBU 41	B-25-31N-8W	SJ	SF 079082	30-045-10355	1240' FNL - 1650' FEL	Producing	Pump
75	NEBU 42	N-19-31N-7W	SJ	SF 080557	30-045-10473	790' FSL - 1230' FWL	Producing	Pump
76	NEBU 43	M-11-31N-7W	SJ	NM 03358	30-045-10858	790' FSL - 825' FWL	Producing	Middle
77	NEBU 43A	C-11-31N-7W	SJ	NM 03358	30-045-23090	990' FNL - 1650' FWL	Producing	Middle
78	NEBU 44	B-04-30N-7W	SJ	SF 079043	30-045-60186	285' FNL - 2330' FEL	Producing	Sims
79	NEBU 44A	P-04-30N-7W	RA	SF 079043	30-039-21723	270' FSL - 535' FEL	Producing	Sims
80	NEBU 45	A-05-30N-7W	SJ	SF 079042	30-045-60187	870' FNL - 1250' FEL	Producing	Middle
81	NEBU 45A	I-05-30N-7W	SJ	SF 079042	30-045-24363	2550' FSL - 875' FEL	Producing	Middle
82	NEBU 46	N-33-31N-7W	SJ	SF 079043	30-045-10076	1285' FSL - 1360' FWL	Producing	Middle
83	NEBU 46A	D-33-31N-7W	SJ	SF 079043	30-045-24858	990' FNL - 990' FWL	Producing	Middle
84	NEBU 47	K-32-31N-7W	SJ	E 292-9	30-045-60248	1650' FSL - 1850' FWL	Producing	Middle
85	NEBU 47A	F-32-31N-7W	SJ	E 292-9	30-045-24220	1850' FNL - 1850' FWL	Producing	Middle
86	NEBU 48	H-32-31N-7W	SJ	E 178-1	30-045-60249	1650' FNL - 990' FEL	Producing	Middle
87	NEBU 48A	O-32-31N-7W	SJ	E 178-1	30-045-24219	1090' FSL - 1770' FEL	Producing	Middle
88	NEBU 49	H-30-31N-7W	SJ	SF 079045	30-045-10353	1780' FNL - 220' FEL	Producing	Middle
89	NEBU 50	M-25-31N-8W	SJ	SF 079082	30-045-10241	990' FSL - 990' FWL	Producing	Pump
90	NEBU 51	N-29-31N-7W	SJ	SF 079045	30-045-60247	500' FSL - 2065' FWL	Producing	Middle
91	NEBU 51A	C-29-31N-7W	SJ	SF 079045	30-045-23091	1190' FNL - 1560' FWL	Producing	Middle
92	NEBU 52	G-15-31N-7W	SJ	NM 03356	30-045-10772	1650' FNL - 1650' FEL	Producing	Middle
93	NEBU 53	M-28-31N-7W	SJ	SF 079043	30-045-10414	420' FSL - 420' FWL	Producing	Middle
94	NEBU 53A	D-28-31N-7W	SJ	SF 079043	30-045-25235	990' FNL - 1100' FWL	Producing	Middle
95	NEBU 54	H-33-31N-7W	SJ	SF 079043	30-045-10115	2580' FNL - 1135' FEL	Producing	Middle
96	NEBU 54A	O-33-31N-7W	SJ	SF 079043	30-045-25093	1190' FSL - 2040' FEL	Producing	Middle
97	NEBU 55	B-22-31N-7W	SJ	SF 079003	30-045-10474	930' FNL - 1780' FEL	Producing	Middle
98	NEBU 55A	J-22-31N-7W	SJ	SF 079003	30-045-25355	1520' FSL - 1650' FEL	Producing	Middle
99	NEBU 56	A-34-31N-7W	SJ	SF 079003	30-045-10169	1100' FNL - 265' FEL	Producing	Middle
100	NEBU 56A	E-34-31N-7W	SJ	SF 079003	30-045-25369	1850' FNL - 500' FWL	Producing	Middle
101	NEBU 57	B-21-31N-7W	SJ	SF 079045	30-045-10640	860' FNL - 1630' FEL	Producing	Middle
102	NEBU 58	A-13-31N-7W	SJ	NM 03358	30-045-10810	925' FNL - 990' FEL	Producing	Middle
103	NEBU 59	A-24-31N-7W	SJ	SF 079010A	30-045-10589	1160' FNL - 990' FEL	Producing	Middle
104	NEBU 60	A-07-31N-6W	SJ	SF 078988	30-045-10938	1090' FNL - 1250' FEL	Producing	Middle
105	NEBU 61	G-19-31N-6W	SJ	SF 078988	30-045-10572	1690' FNL - 1790' FEL	Producing	Middle
106	NEBU 62	L-30-31N-6W	RA	NM 03357	30-039-18243	1470' FSL - 1250' FWL	Producing	La Jara
107	NEBU 63	M-01-31N-7W	SJ	Fee	30-045-22042	1100' FSL - 990' FWL	Producing	Middle
108	NEBU 64	M-10-31N-7W	SJ	NM 03358	30-045-23089	790' FSL - 990' FWL	Producing	Middle
109	NEBU 64A	P-10-31N-7W	SJ	NM 03358	30-045-23483	990' FSL - 990' FEL	Producing	Middle
110	NEBU 65	B-11-31N-7W	SJ	NM 03358	30-045-22528	820' FNL - 1850' FEL	Producing	Middle
111	NEBU 66	F-30-31N-7W	SJ	SF 079082	30-045-22921	1990' FNL - 490' FWL	Producing	Pump
112	NEBU 66A	E-31-31N-7W	SJ	SF 079082	30-045-22922	2100' FNL - 300' FWL	Producing	Pump
113	NEBU 67	M-09-31N-7W	SJ	Fee	30-045-23201	1190' FSL - 1090' FWL	Producing	Middle
114	NEBU 67A	O-09-31N-7W	SJ	Fee	30-045-23482	990' FSL - 1650' FEL	Producing	Middle
115	NEBU 68	A-35-31N-7W	SJ	SF 079003	30-045-25007	790' FNL - 1292' FEL	Producing	Middle

EXISTING WELL INFORMATION

Name	Location	County	Lease No.	API No.	Legal Description	Status	Mesa
116	NEBU 69	A-26-31N-7W	SJ SF 079010A	30-045-24856	1025' FNL - 1130' FEL	Producing	Middle
117	NEBU 70	A-27-31N-7W	SJ SF 079003	30-045-24857	990' FNL - 990' FEL	Producing	Middle
118	NEBU 70A	O-27-31N-7W	SJ SF 079003	30-045-25358	900' FSL - 1650' FEL	Producing	Middle
119	NEBU 71	A-23-31N-7W	SJ SF 079010A	30-045-24891	790' FNL - 790' FEL	Producing	Middle
120	NEBU 72	H-29-31N-7W	SJ SF 079045	30-045-25095	1635' FNL - 970' FEL	Producing	Middle
121	NEBU 72A	O-29-31N-7W	SJ SF 079045	30-045-25360	430' FSL - 1990' FEL	Producing	Middle
122	NEBU 73	L-35-31N-7W	SJ SF 079003	30-045-25367	1850' FSL - 840' FWL	Producing	Middle
123	NEBU 74	M-26-31N-7W	SJ SF 079010A	30-045-25357	960' FSL - 790' FWL	Producing	Middle
124	NEBU 75	K-22-31N-7W	SJ SF 079003	30-045-25356	1650' FSL - 1850' FWL	Producing	Middle
125	NEBU 77	M-15-31N-7W	SJ NM 03358	30-045-25374	1070' FSL - 990' FWL	Producing	Middle
126	NEBU 78	M-21-31N-7W	SJ SF 079045	30-045-25409	990' FSL - 990' FWL	Producing	Middle
127	NEBU 101	B-10-30N-7W	RA SF 079001A	30-039-07893	1230' FNL - 1750' FEL	Producing	Sims
128	NEBU 101A	J-10-30N-7W	RA SF 079001A	30-039-21725	1650' FSL - 1530' FEL	Producing	Sims
129	NEBU 102	M-03-30N-7W	RA SF 079001A	30-039-07906	990' FSL - 990' FWL	Producing	Sims
130	NEBU 102A	F-03-30N-7W	RA SF 079001A	30-039-21736	1810' FNL - 1540' FWL	Producing	Sims
131	NEBU 103	N-24-30N-8W	SJ SF 078615	30-045-09278	1090' FSL - 1550' FWL	Producing	Sims
132	NEBU 103A	E-24-30N-8W	SJ SF 078615	30-045-22891	1700' FNL - 790' FWL	Producing	Sims
133	NEBU 104	M-01-30N-8W	SJ SF 078581A	30-045-09791	990' FSL - 990' FWL	Producing	Pump
134	NEBU 104A	D-01-30N-8W	SJ SF 078581A	30-045-22888	1050' FNL - 1190' FWL	Producing	Pump
135	NEBU 105	G-24-30N-8W	SJ SF 078615A	30-045-09350	1650' FNL - 1650' FEL	Producing	Sims
136	NEBU 105A	P-24-30N-8W	SJ SF 078615A	30-045-22044	1010' FSL - 920' FEL	Producing	Sims

II. DAKOTA FORMATION

1	NEBU 1	H-27-31N-7W	SJ SF 079003	30-045-60245	1650' FNL - 990' FEL	Producing	Middle
2	NEBU 55	B-22-31N-7W	SJ SF 079003	30-045-10474	930' FNL - 1780' FEL	Producing	Middle
3	NEBU 56	A-34-31N-7W	SJ SF 079003	30-045-10169	1100' FNL - 265' FEL	Producing	Middle
4	NEBU 57	B-21-31N-7W	SJ SF 079045	30-045-10640	860' FNL - 1630' FEL	Producing	Middle
5	NEBU 58	A-13-31N-7W	SJ NM 03358	30-045-10810	925' FNL - 990' FEL	Producing	Middle
6	NEBU 302	I-30-31N-6W	RA NM 03357	30-039-23560	1850' FSL - 1190' FEL	Producing	La Jara
7	NEBU 303	P-20-31N-6W	RA SF 078988	30-039-23568	990' FSL - 990' FEL	Producing	La Jara
8	NEBU 304	M-30-31N-6W	RA NM 03357	30-039-24163	1190' FSL - 1050' FWL	Producing	La Jara
9	NEBU 306	D-26-31N-7W	SJ SF 079010	30-045-28644	1190' FNL - 450' FWL	Producing	Middle
10	NEBU 307	E-24-31N-7W	SJ SF-079010	30-045-28984	1780' FNL - 790' FWL	S/I	Middle
11	NEBU 308	A-33-31N-7W	SJ SF-079043	30-045-28985	1070' FNL - 1025' FEL	P & A	Middle
12	NEBU 309	P-08-30N-7W	RA SF-079042	30-039-25312	920' FSL - 860' FEL	Plgd to PC	Sims

III. GALLUP FORMATION

1	NEBU 302	I-30-31N-6W	RA NM 03357	30-039-23560	1850' FSL - 1190' FEL	Producing	La Jara
2	NEBU 303	P-20-31N-6W	RA SF 078988	30-039-23568	990' FSL - 990' FEL	Producing	La Jara

IV. FRUITLAND SANDS-PICTURED CLIFFS FORMATION

1	NEBU 201	M-09-31N-7W	SJ Fee	30-045-13481	990' FSL - 1030' FWL	S/I	Middle
2	NEBU 202	B-11-31N-7W	SJ NM 03358	30-045-23484	1070' FNL - 1760' FEL	Producing	Middle
3	NEBU 203	C-11-31N-7W	SJ NM 03358	30-045-23485	990' FNL - 1490' FWL	P & A	Middle
4	NEBU 204	M-01-31N-7W	SJ Fee	30-045-23480	830' FSL - 990' FWL	Producing	Middle
5	NEBU 205	P-10-31N-7W	SJ NM 03358	30-045-23601	1180' FSL - 925' FEL	P & A	Middle

IV. FRUITLAND SANDS-PICTURED CLIFFS FORMATION (continued)

6	NEBU 206	M-10-31N-7W	SJ NM 03358	30-045-24890	790' FSL - 1190' FWL	P & A	Middle
7	NEBU 208	N-12-31N-7W	SJ NM 03358	30-045-24855	790' FSL - 1750' FWL	Producing	Middle
8	NEBU 213	D-12-31N-7W	SJ Fee	30-045-26329	990' FNL - 990' FWL	Producing	Middle

EXISTING WELL INFORMATION

Name	Location	County	Lease No.	API No.	Legal Description	Status	Mesa
9 NEBU 214	I-22-31N-7W	SJ	SF 079003	30-045-26403	1590' FSL - 1050' FEL	P & A	Middle
10 NEBU 215	D-26-31N-7W	SJ	SF 079010	30-045-26404	790' FNL - 860' FWL	Producing	Middle
11 NEBU 216	I-27-31N-7W	SJ	SF 079003	30-045-26360	1650' FSL - 990' FEL	P & A	Middle
12 NEBU 217	G-27-31N-7W	SJ	SF 079003	30-045-25522	1650' FNL - 1650' FEL	Producing	Middle
13 NEBU 304	M-30-31N-6W	RA	NM 03357	30-039-24163	1190' FSL - 1050' FWL	Producing	La Jara
14 NEBU 405	M-21-30N-7W	RA	SF 079060	30-039-24491	875' FSL - 1145' FWL	Producing	Sims
V. BASIN FRUITLAND COAL							
1 NEBU 211	C-27-31N-7W	SJ	SF 079003	30-045-26368	1040' FNL - 1850' FWL	Pres. Obs.	Middle
2 NEBU 212	O-01-31N-7W	SJ	FEE	30-045-26328	1030' FSL - 1650' FEL	Pres. Obs.	Middle
3 NEBU 218	D-16-31N-7W	SJ	E 178-1	30-045-25709	990' FNL - 990' FWL	Pres. Obs.	Middle
4 NEBU 400	M-07-31N-6W	SJ	SF 078988	30-045-26900	990' FSL - 990' FWL	Pres. Obs.	Middle-D
5 NEBU 400R	L-07-31N-6W	SJ	SF 078988	30-045-28271	2490' FSL - 1140' FWL	Producing	Middle-D
6 NEBU 401	L-09-30N-7W	RA	SF 079043	30-039-24214	1540' FSL - 915' FWL	Producing	Sims
7 NEBU 402	A-05-30N-7W	SJ	SF 079042	30-045-26883	790' FNL - 970' FEL	Producing	Middle-A
8 NEBU 403	H-09-30N-7W	RA	SF 079043	30-039-24213	1690' FNL - 1190' FEL	Pres. Obs.	Sims
9 NEBU 403R	G-09-30N-7W	RA	SF 079043	30-039-24785	1650' FNL - 1400' FEL	Producing	Sims
10 NEBU 404	E-34-31N-7W	SJ	SF 079003	30-045-26901	1730' FNL - 260' FWL	Pres. Obs.	Middle-A
11 NEBU 404R	E-34-31N-7W	SJ	SF 079003	30-045-28320	1741' FNL - 379' FWL 2135' FSL - 917' FWL	Producing	Middle-A
12 NEBU 406	B-22-31N-7W	SJ	SF 079003	30-045-26914	1150' FNL - 1600' FEL	Producing	Middle-B
13 NEBU 407	A-21-30N-7W	RA	SF 079060	30-039-24217	930' FNL - 900' FEL	Producing	Sims
14 NEBU 408	A-20-31N-7W	SJ	SF 079045	30-045-27331	1035' FNL - 1305' FEL	Producing	Middle-A
15 NEBU 409	N-10-30N-7W	RA	SF 079001	30-039-24215	1190' FSL - 1600' FWL	Producing	Sims
16 NEBU 410	K-09-31N-7W	SJ	Fee	30-045-27488	1545' FSL - 1710' FWL	Producing	Middle-A
17 NEBU 411	G-10-30N-7W	RA	SF 079001A	30-039-24365	1465' FNL - 1350' FEL	Producing	Sims
18 NEBU 412	N-29-31N-7W	SJ	SF 079045	30-045-27354	840' FSL - 1725' FWL	Producing	Middle-A
19 NEBU 413	B-20-30N-7W	RA	SF 079060	30-039-24216	900' FNL - 1350' FEL	Pres. Obs.	Sims
20 NEBU 413R	A-20-30N-7W	RA	SF 079060	30-039-24946	350' FNL - 460' FEL	Producing	Sims
21 NEBU 414	H-30-31N-7W	SJ	SF 079045	30-045-27320	2330' FNL - 150' FEL	Producing	Middle-A
22 NEBU 415	G-02-30N-7W	RA	E-289-3	30-039-24320	1540' FNL - 1480' FEL	Producing	Sims
23 NEBU 416	A-21-31N-7W	SJ	SF 079045	30-045-27287	1310' FNL - 830' FEL	Producing	Middle-B
24 NEBU 417	M-02-30N-7W	RA	E-289-23	30-039-24321	1190' FSL - 800' FWL	Producing	Sims
25 NEBU 418	M-28-31N-7W	SJ	SF 079043	30-045-27403	825' FSL - 950' FWL	Producing	Middle-A
26 NEBU 419	N-03-30N-7W	RA	SF 079001A	30-039-24355	825' FSL - 1750' FWL	Producing	Sims
27 NEBU 420	B-28-31N-7W	SJ	SF 079043	30-045-27286	1030' FNL - 1485' FEL	Producing	Middle-A
28 NEBU 421	P-04-30N-7W	RA	SF 079043	30-039-24345	215' FSL - 740' FEL	Pres. Obs.	Sims
29 NEBU 421R	P-04-30N-7W	RA	SF 079043	30-039-24641	1070' FSL - 465' FEL	Producing	Sims
30 NEBU 422	N-20-31N-7W	SJ	SF 079045	30-045-27299	1048' FSL - 1770' FWL	Producing	Middle-A
31 NEBU 423	A-08-30N-7W	RA	SF 079042	30-039-24364	655' FNL - 740' FEL	P & A	Sims
32 NEBU 423R	J-08-30N-7W G-08-30N-7W	RA	SF 079042	30-039-25016	2380' FSL - 1790' FEL 1469' FNL - 1758' FEL	Producing	Sims
33 NEBU 424	F-04-30N-7W	SJ	SF 079043	30-045-27243	2075' FNL - 1330' FWL	Producing	Middle-A
34 NEBU 425	K-08-30N-7W	RA	Fee	30-039-24322	1380' FSL - 1850' FWL	Pres. Obs.	Sims
35 NEBU 425R	N-08-30N-7W	RA	Fee	30-039-24698	1265' FSL - 1855' FWL	Producing	Sims
36 NEBU 426	L-06-31N-6W	SJ	SF 078988	30-045-27584	1730' FSL - 740' FWL	Producing	Middle-E
37 NEBU 427	N-16-30N-7W	RA	E 178-1	30-039-24326	1140' FSL - 1330' FWL	Pres. Obs.	Sims
38 NEBU 427R	M-16-30N-7W	RA	E 178-1	30-039-24795	1060' FSL - 1105' FWL	Producing	Sims
39 NEBU 428	A-24-31N-7W	SJ	SF 079010	30-045-27487	1075' FNL - 790' FEL	Producing	Middle-D
40 NEBU 429	B-17-30N-7W	RA	SF 079060	30-039-24356	160' FNL - 1555' FEL	Pres. Obs.	Sims
41 NEBU 429R	B-17-30N-7W	RA	SF 079060	30-039-24878	225' FNL - 1640' FEL	Producing	Sims
42 NEBU 430	L-05-30N-7W	SJ	SF 079042	30-045-27308	2032' FSL - 1300' FWL	Producing	Middle-A
43 NEBU 431	O-17-30N-7W	RA	NM 013706A	30-039-24339	795' FSL - 1825' FEL	Producing	Sims
44 NEBU 432	A-07-30N-7W	SJ	SF 079042	30-045-27309	195' FNL - 790' FEL	Producing	Middle-A
45 NEBU 433	N-19-30N-7W	RA	SF 079053	30-039-24353	680' FSL - 850' FWL	Producing	Sims
46 NEBU 434	K-23-31N-7W	SJ	SF 079010	30-045-27508	1790' FSL - 2510' FWL	Producing	Middle-C
47 NEBU 435	K-01-30N-8W	SJ	SF 078581A	30-045-27184	1810' FSL - 1470' FWL	Producing	Pump

EXISTING WELL INFORMATION

Name	Location	County	Lease No.	API No.	Legal Description	Status	Mesa	
48	NEBU 436	G-19-31N-6W	SJ	SF 078988	30-045-27510	1530' FNL - 1895' FEL	Producing	Middle-D
49	NEBU 437	N-12-30N-8W	SJ	SF 078581A	30-045-27169	1240' FSL - 1650' FWL	Producing	Pump
50	NEBU 438	A-18-31N-6W	SJ	SF 078970	30-045-27659	1210' FNL - 1245' FEL	Producing	Middle-D
51	NEBU 439	M-13-30N-8W	SJ	SF 079511	30-045-27147	1110' FSL - 1060' FWL	Producing	Sims
52	NEBU 440	A-11-31N-7W	SJ	NM 03358	30-045-27555	1156' FNL - 903' FEL	Producing	Middle-D
53	NEBU 441	G-24-30N-8W	SJ	SF 078615A	30-045-27157	1420' FNL - 1760' FEL	P & A	Sims
54	NEBU 441R	G-24-30N-8W	SJ	SF 078615A	30-045-27817	1360' FNL - 1670' FEL	Producing	Sims
55	NEBU 442	M-11-31N-7W	SJ	NM 03358	30-045-27569	1310' FSL - 1080' FWL	Producing	Middle-C
56	NEBU 443	N-24-30N-8W	SJ	SF 078615	30-045-27163	920' FSL - 2100' FWL	Producing	Sims
57	NEBU 444	A-23-31N-7W	SJ	SF 079010	30-045-27720	1123' FNL - 790' FEL	Producing	Middle-C
58	NEBU 445	M-25-31N-8W	SJ	SF 079082	30-045-27246	957' FSL - 827' FWL	Producing	Pump
59	NEBU 446	K-33-31N-7W	SJ	SF 079043	30-045-27310	2045' FSL - 1395' FWL	Producing	Middle-A
60	NEBU 447	K-36-31N-8W	SJ	E-3150-1	30-045-27136	1455' FSL - 1840' FWL	Producing	Pump
61	NEBU 448	G-32-31N-7W	SJ	E-178-1	30-045-27223	1515' FNL - 1340' FEL	Producing	Middle-A
62	NEBU 449	N-19-31N-7W	SJ	SF 080557	30-045-27265	320' FSL - 1250' FWL	Producing	Pump
63	NEBU 450	N-32-31N-7W	SJ	B-11125	30-045-27257	795' FSL - 2010' FWL	Producing	Middle-A
64	NEBU 451	B-06-30N-7W	SJ	SF 079042	30-045-27327	210' FNL - 1900' FEL	Producing	Pump
65	NEBU 452	G-15-31N-7W	SJ	NM 03358	30-045-27507	1785' FNL - 1770' FEL	Producing	Middle-C
66	NEBU 453	M-06-30N-7W	SJ	SF 079042	30-045-27263	930' FSL - 610' FWL	Producing	Pump
67	NEBU 454	A-33-31N-7W	SJ	SF 079043	30-045-27402	1010' FNL - 1310' FEL	Producing	Middle-A
68	NEBU 455	B-31-31N-7W	SJ	SF 079043	30-045-27245	260' FNL - 2465' FEL	Producing	Pump
69	NEBU 456	H-26-31N-7W	SJ	SF 079010	30-045-27476	1340' FNL - 1105' FEL	Producing	Middle-C
70	NEBU 457	F-31-31N-7W	SJ	SF 079082	30-045-27266	2255' FNL - 340' FWL	Producing	Pump
71	NEBU 458	A-13-31N-7W	SJ	NM 03358	30-045-27475	1135' FNL - 1125' FEL	Producing	Middle-D
72	NEBU 459	G-19-31N-7W	SJ	SF 080557	30-045-27448	2505' FNL - 1810' FEL	Producing	Pump
73	NEBU 460	A-07-31N-6W	SJ	SF 078988	30-045-27509	810' FNL - 1155' FEL	Producing	Middle-E
74	NEBU 461	I-12-30N-8W	SJ	SF 079042	30-045-28222	1830' FSL - 830' FEL	Producing	Pump
		L-07-30N-7W				1402' FSL - 799' FWL		
75	NEBU 462	N-01-31N-7W	SJ	Fee	30-045-27536	805' FSL - 1370' FWL	Producing	Middle-E
76	NEBU 463	J-18-30N-7W	SJ	SF 079073	30-045-27417	2485' FSL - 2400' FEL	Producing	Pump
77	NEBU 464	M-10-31N-7W	SJ	NM 03358	30-045-27548	790' FSL - 790' FWL	Producing	Middle-A
78	NEBU 465	A-01-30N-8W	SJ	SF 078581	30-045-27326	1020' FNL - 780' FEL	Producing	Pump
79	NEBU 466	B-34-31N-7W	SJ	SF 079003	30-045-27721	860' FNL - 1845' FEL	Producing	Middle-B
80	NEBU 467	A-12-30N-8W	SJ	SF 078581	30-045-27353	1070' FNL - 1215' FEL	Producing	Pump
81	NEBU 468	A-35-31N-7W	SJ	SF 079003	30-045-27707	415' FNL - 1215' FEL	Producing	Middle-C
82	NEBU 469	H-13-30N-8W	SJ	Fee	30-045-27285	1315' FNL - 645' FEL	Producing	Pump
83	NEBU 470	H-27-31N-7W	SJ	SF 079003	30-045-27571	1400' FNL - 960' FEL	Producing	Middle-B
84	NEBU 471	G-25-31N-8W	SJ	SF 079082	30-045-27319	1315' FNL - 1710' FEL	Producing	Pump
85	NEBU 472	G-29-31N-7W	SJ	SF 079045	30-045-27318	1330' FNL - 1330' FEL	Producing	Middle-A
86	NEBU 473	G-36-31N-8W	SJ	E-3150-1	30-045-27298	1850' FNL - 1780' FEL	Producing	Pump
87	NEBU 474	M-26-31N-7W	SJ	SF 079010	30-045-27570	798' FSL - 793' FWL	Producing	Middle-B
88	NEBU 475	K-20-30N-7W	RA	SF-079060	30-039-25049	2560' FSL - 1695' FWL	Producing	Sims
		H-19-30N-7W	RA	NM-03845		1624' FNL - 71' FEL		
89	NEBU 476	M-22-31N-7W	SJ	SF 079003	30-045-27568	1200' FSL - 840' FWL	Producing	Middle-B
90	NEBU 477	H-29-30N-7W	RA	SF 079060	30-039-24448	1650' FNL - 1160' FEL	S/I	Sims
91	NEBU 478	M-21-31N-7W	SJ	SF 079045	30-045-27244	1140' FSL - 790' FWL	Producing	Middle-A
92	NEBU 479	K-20-30N-7W	RA	SF 079060	30-039-24490	2510' FSL - 1640' FWL	P & A	Sims
93	NEBU 479R	D-20-30N-7W	RA	FEE	30-039-25315	116' FNL - 576' FWL	Producing	Sims
		C-20-30N-7W				1166' FNL - 2315' FWL		
94	NEBU 480	L-14-31N-7W	SJ	NM 03356	30-045-27722	1595' FSL - 891' FWL	Producing	Middle-C
95	NEBU 481	N-36-31N-7W	RA	E-505-6	30-039-24400	1005' FSL - 1835' FWL	Producing	Sims
96	NEBU 482	M-15-31N-7W	SJ	NM 03356	30-045-27582	890' FSL - 790' FWL	Producing	Middle-B
97	NEBU 483	G-36-31N-7W	RA	E-505-6	30-039-24399	1750' FNL - 2045' FEL	Producing	Sims
98	NEBU 484	A-16-31N-7W	SJ	E-3150-1	30-045-27549	990' FNL - 790' FEL	Producing	Middle-A
99	NEBU 485	A-03-30N-7W	RA	SF 079001	30-039-24594	1240' FNL - 1175' FEL	Producing	Sims
100	NEBU 486	L-19-31N-6W	SJ	SF 078988	30-045-27775	1470' FSL - 865' FWL	Producing	Middle-D
101	NEBU 487	L-35-31N-7W	SJ	SF 079003	30-045-27723	1840' FSL - 1015' FWL	Producing	Middle-B
102	NEBU 488	L-24-31N-7W	SJ	SF 079010	30-045-27708	1410' FSL - 790' FWL	Producing	Middle-C
103	NEBU 489	L-12-31N-7W	SJ	Fee	30-045-27705	2330' FSL - 1240' FWL	Producing	Middle-D

EXISTING WELL INFORMATION

Name	Location	County	Lease No.	API No.	Legal Description	Status	Mesa
104 NEBU 490	H-14-31N-7W	SJ	NM 03358	30-045-27567	1904' FNL - 790' FEL	Producing	Middle-C
105 NEBU 491	J-25-31N-7W	RA	SF 079010	30-039-24659	1756' FSL - 1442' FEL	Producing	La Jara
106 NEBU 492	B-12-31N-7W	SJ	NM 03358	30-045-27660	810' FNL - 1530' FEL	Producing	Middle-E
107 NEBU 493	H-25-31N-7W	RA	SF 079010	30-039-24620	1477' FNL - 793' FEL	Producing	La Jara
108 NEBU 494	N-27-31N-7W	SJ	SF 079003	30-045-27724	1250' FSL - 1640' FWL	Producing	Middle-B
109 NEBU 495	L-30-31N-6W	RA	NM 03357	30-039-24621	1658' FSL - 957' FWL	Producing	La Jara
110 NEBU 496	L-18-31N-6W	SJ	SF 078988	30-045-27709	1330' FSL - 1000' FWL	Producing	Middle-D
111 NEBU 497	H-30-31N-6W	RA	NM 03357	30-039-24625	2335' FNL - 1143' FEL	Producing	La Jara
112 NEBU 498	L-13-31N-7W	SJ	NM 03358	30-045-27710	1500' FSL - 790' FWL	Producing	Middle-C
113 NEBU 499	P-20-31N-6W	RA	SF 078988	30-039-24733	925' FSL - 910' FEL	Producing	La Jara
114 NEBU 500	D-20-31N-6W	SJ	SF 078988	30-045-27687	475' FNL - 425' FWL	Producing	Middle-E
115 NEBU 504	N-16-31N-7W	SJ	E-178-1	30-045-27991	1100' FSL - 1480' FWL	Producing	Middle-A
116 NEBU 505	C-21-30N-7W	RA	SF-079060	30-039-25177	975' FNL - 1935' FWL	Producing	Sims

VI. MORRISON/ENTRADA INJECTION WELL

1 SM #1	E-10-30N-7W	RA	SF 079001	30-039-24236	1450' FNL - 790' FWL	SWD	Sims
2 MM #1	G-32-31N-7W	SJ	E-178-1	30-045-27341	1650' FNL - 1480' FEL	SWD	Middle
3 MM #2	M-11-31N-7W	SJ	NM-03358	30-045-28553	555' FSL - 720' FWL	SWD	Middle
4 PM #1	N-36-31N-8W	SJ	E-3707-4	30-045-27340	990' FSL - 1600' FWL	SWD	Pump

VII. OJO ALAMO

1 NEBU 206	M-10-31N-7W	SJ	NM 03358	30-045-24890	790' FSL - 1190' FWL	P & A	Middle
------------	-------------	----	----------	--------------	----------------------	-------	--------

VIII. CDP LOCATIONS

1 Middle Mesa	SW/4, Sec. 10 NW/4, Sec. 15 T31N, R7W	SJ					
2 Pump Mesa	SE/4, Sec. 14 T31N, R8W	SJ			2318' FEL - 766' FSL		
3 Sims Mesa	NE/4, Sec. 22 T30N, R7W	RA					
4 La Jara	SE/4, Sec. 29 T31N, R6W	RA			2115' FEL - 1382' FSL		

EXHIBIT "B"
 MONTBRIST BLANCO UNIT
 SCHEDULE SHOWING THE PERCENTAGE AND KIND OF OWNERSHIP IN OIL & GAS INTERESTS
 (THRU OWNERSHIP FOR THE MESA WIND FOUNATION)
 EFFECTIVE DECEMBER 1, 1990

TRACT NO.	DESCRIPTION	NO. OF ACRES	SANTA FE SERIAL NO., LEASE DATE, & RECORD HOLDER	TRACT		WORKING INTEREST OWNER OPTION AGREEMENT, OPERATING AGREEMENT OR ASSIGNMENT	PERCENT OF ROYALTY	PERCENT OF GRI
				PARTICIP. DRCIAL	V. I. DRCIAL			
1-A	T30N R4W SRC 1: W/2 SRC 12: NW/4, R/2 SW/4, NW/4 NW/4	596.07	078581-A 10/01/49 BRM R. HOWELL	0.01828715	0.01828715	RI Paso Production Company	USA 12.5%	1.0%
1-B	T30N R4W SRC 1: R/2 SRC 12: R/2	616.32	078581 10/01/49 P. M. MCCOULERY	0.01890842	0.00945421 0.00945421	Amoco Production Company Continental Oil Company	USA 12.5%	18.5%
2-A	T30N R4W SRC 24: W/2	320.00	078615 3/1/48 BRM R. HOWELL PAUL B. HORTON	0.00981745	0.00981745	RI Paso Production Company	USA 12.5%	1.0 %
2-B	T30N R4W SRC 24: R/2	320.00	078615-A 3/1/48 P. M. MCCOULERY PAUL B. HORTON	0.00981745	0.00490872 0.00490873	Amoco Production Company Continental Oil Company	USA 12.5%	18.5 %
3	T30N R4W SRC 13: S/2 SR/4	80.00	NR-014226 1/1/54 PHILLIPS DRILLING CORPORATION	0.00245436	0.00015071 0.00006650 0.00093874 0.00057524 0.00054785 0.00008766 0.00008766	Devon Energy Corporation Meridian Oil Production Company R. H. Phillips Katate Wintergreen Energy Corporation Castle, Inc. Jane Phillippe Ladouceur Susanna Phillips Kelly	USA 12.5%	NONE
4	T31N R5W SRC 18: W/2	320.00	078970 2/01/48 AMOCO PRODUCTION CO., BT AL	0.00981746	0.00490873 0.00113068 0.00156855 0.00057518 0.00006616 0.00029345 0.00011326 0.00008773 0.00107379 0.00003793	Amoco Production Company Meridian Oil Production Company Blackwood & Nichols Co., Ltd. BOG (New Mexico) Inc. Thayer R. Laurie Trout Devon Energy Corporation Westland Development Corporation Petreacorp RI Paso Production Company B. R. Hutchinson Trust	USA 12.5%	NONE
					0.00245436			
					0.00981746			

EXHIBIT "B"
MONTCAST BLANCO UNIT
SCHEDULE SHOWING THE PERCENTAGE AND KIND OF OWNERSHIP IN OIL & GAS INTERESTS
(TRUB OWNERSHIP FOR THE MESA VERDE FORMATION)
EFFECTIVE DECEMBER 1, 1990

TRACT NO.	DESCRIPTION	NO. OF ACRES	SANTA FE SERIAL NO., LEASE DATE, & RECORD HOLDER		TRACT DECIMAL	TRACT W.L. PARTICIP. DECIMAL		WORKING INTEREST OWNER UNDER OPTION AGREEMENT, OPERATING AGREEMENT OR ASSIGNMENT	PERCENT OF ROYALTY	PERCENT OF ORE		
			TRACT W.L. PARTICIP. DECIMAL	TRACT W.L. PARTICIP. DECIMAL								
5	T31N RW	2560.00	078908	7/01/48	0.07853964	0.03926982	0.00920540	Anoco Production Company	USA 12.5%	2.5%		
	SRC 6: S/2										0.01248440	Meridian Oil Production Company
	SRC 7: ALL										0.00460142	Blackwood & Nichols Co., Ltd.
	SRC 18: S/2										0.00036300	BOG (New Mexico) Inc.
	SRC 19: ALL										0.00234756	Thayer R. Laurie Trust
SRC 20: ALL	0.00090612	Devon Energy Corporation										
6-A	T30N RW	638.75	079001	11/1/49	0.01959656	0.00979828	0.00859027	Anoco Production Company	USA 12.5%	20.0%		
	SRC 3: LOTS 5,6										0.00222318	Westland Development Corporation
	S/2 NE/4										0.00054188	Petrocorp
	SE/4										0.00859027	RI Paso Production Company
	SRC 10: W/2										0.00222318	B. B. Hutchinson Trust
6-B	T30N RW	639.13	079001-A	11/1/49	0.01960822	0.01960822	0.01960822	RI Paso Production Company	USA 12.5%	3.3%		
	SRC 3: LOTS 7,8, S/2 NW/4											
	A SW/4											
	SEW R. NOWELL											
	SRC 10: R/2											
7	T31N RW	2560.00	079003	7/1/48	0.07853963	0.03926981	0.00920540	Anoco Production Company	USA 12.5%	2.5%		
	SRC 22: ALL										0.01248440	Meridian Oil Production Company
	SRC 27: ALL										0.00460142	Blackwood & Nichols Co., Ltd.
	SRC 34: ALL										0.00036300	BOG (New Mexico) Inc.
	SRC 35: ALL										0.00234756	Thayer R. Laurie Trust
											0.00090612	Devon Energy Corporation
											0.00054188	Westland Development Corporation
											0.00859027	Petrocorp
											0.00222318	RI Paso Production Company
											0.00222318	B. B. Hutchinson Trust
		0.07853963										

EXHIBIT "B"
NORTHEAST BLANCO UNIT
SCHEDULE SHOWING THE PERCENTAGE AND KIND OF OWNERSHIP IN OIL & GAS INTERESTS
(TRUE OWNERSHIP FOR THE NESA VENDOR FORMATION)
EFFECTIVE DECEMBER 1, 1990

TRACT NO.	DESCRIPTION	NO. OF ACRES	SERIAL NO., LEASE DATE, & RECORD HOLDER	TRACT PARTICIP. DECIMAL	TRACT V.I. DECIMAL	WORKING INTEREST OWNER UNDER OPTION AGREEMENT, OPERATING AGREEMENT OR ASSIGNMENT	PERCENT OF ROYALTY	PERCENT OF GRI
R-R	T31W R7W	2040.00	079010	0.01595336	0.00797668	Anaco Production Company	USA 12.5%	2.5%
	SRC 23: ALL		7/01/48		0.00185985	Meridian Oil Production Company		
	SRC 24: ALL		AMOCO		0.00253589	Blackwood & Nichols Co., Ltd.		
	SRC 25: N/2 NW/4, SW/4 NW/4		PRODUCTION CO., ET AL		0.00093466	ROC (New Mexico) Inc.		
	SRC 26: ALL				0.00007501	Thayer R. Laurie Trust		
					0.00047695	Devon Energy Corporation		
					0.00018405	Westland Development Corporation		
					0.00011007	Petrocorp		
					0.00174490	El Paso Production Company		
					0.00004539	B. R. Hutchinson Trust		
					0.01595336			
					0.03129313	Anaco Production Company		
					0.00733555	Meridian Oil Production Company		
					0.00994851	Blackwood & Nichols Co., Ltd.		
					0.00366675	EOG (New Mexico) Inc.		
					0.00029429	Thayer R. Laurie Trust		
					0.00187071	Devon Energy Corporation		
					0.00072207	Westland Development Corporation		
					0.00043181	Petrocorp		
					0.00684537	El Paso Production Company		
					0.00017808	B. R. Hutchinson Trust		
					0.06258627			

EXHIBIT "B"
ROYALTY BLANCO UNIT
SCHEDULE SHOWING THE PERCENTAGE AND KIND OF OWNERSHIP IN OIL & GAS INTERESTS
(TRUB OWNERSHIP FOR THE MESA VERDE FORMATION)
EFFECTIVE DECEMBER 1, 1990

TRACT NO.	DESCRIPTION	NO. OF ACRES	SERIAL NO., LEASE DATE, & RECORD HOLDER	TRACT V.I.		WORKING INTEREST OWNER UNDER OPTION AGREEMENT, OPERATING AGREEMENT OR ASSIGNMENT	PERCENT OF ROYALTY	PERCENT OF OARI
				PARTICIP. DECIMAL	PARTICIP. DECIMAL			
9	T10W R7W SFC 5: ALL SFC 6: LOTS 8, 9, 10, 11, 12 13, 14, 15, 16, 17, 18, 19, 20, 21, SR/4 NW/4, NE/4 SW/4 SFC 7: LOTS 5, 6, 7, 8, 9, 12, 13, 14, 15, 16 E/2 NW/4 SFC 8: LOTS 1, 2, 3, E/2 & NW/4	1779.91	079042 5/17/51 ANOCO PRODUCTION CO., FT AL.	0.05460682	0.02730341	Anoco Production Company	USA 12.5%	2.5 %
				0.00640030	Meridian Oil Production Company			
				0.00680012	Blackwood & Nichols Co., Ltd.			
				0.00319926	BOG (New Mexico) Inc.			
				0.00025677	Thayer H. Laurie Trust			
				0.00163220	Devon Energy Corporation			
				0.00063000	Westland Development Corporation			
				0.00037676	Petracorp			
				0.00597262	RI Paso Production Company			
				0.00015338	B. R. Hutchinson Trust			
		0.05460682						
10	T11N R7W SFC 28: ALL SFC 31: LOTS 6, 9, 10, 13 SFC 33: ALL T10W R7W SFC 4: LOTS 5, 6, 7, 8 S/2 W/2 & SR/4 SFC 9: W/2 & W/2 SW/4	2314.56	079043 4/1/51 ANOCO PRODUCTION CO., FT AL.	0.07100964	0.03550482	Anoco Production Company	USA 12.5%	2.5 %
				0.00832283	Meridian Oil Production Company			
				0.01128746	Blackwood & Nichols Co., Ltd.			
				0.00416025	BOG (New Mexico) Inc.			
				0.00033389	Thayer H. Laurie Trust			
				0.00212247	Devon Energy Corporation			
				0.00081925	Westland Development Corporation			
				0.00048994	Petracorp			
				0.00776668	RI Paso Production Company			
				0.00020205	B. R. Hutchinson Trust			
		0.07100964						

EXHIBIT "B"
 NORTHWEST BLANCO UNIT
 SCHEDULE SHOWING THE PERCENTAGE AND KIND OF OWNERSHIP IN OIL & GAS INTERESTS
 (TRUE OWNERSHIP FOR THE NEBA VARIOUS FORMATION)
 EFFECTIVE DECEMBER 1, 1990

TRACT NO.	DESCRIPTION	NO. OF ACRES	LEASE DATE, & RECORD HOLDER	TRACT		OPERATING AGREEMENT OR ASSIGNMENT	PERCENT OF ROYALTY	PERCENT OF ORE
				PARTICIP. DECIMAL	PARTICIP. DECIMAL			
11	T31N R7W S2C 20: E/2, E/2 W/2, W/2 SW/4	2056.12	079045 4/11/51 ANOCO PRODUCTION CO., RT AL	0.06306082	0.03154041	Anoco Production Company	USA 12.5%	2.5%
	S2C 21: ALL				0.00739351	Meridian Oil Production Company		
	S2C 29: ALL				0.01002712	Blackwood & Nichols Co., Ltd.		
	S2C 30: LOTS 7, 8, 11, 12, W/2 NE/4, SE/4 NE/4				0.00369573	ROG (New Mexico) Inc.		
					0.00029661	Thayer H. Laurie Trust		
					0.00186548	Devon Energy Corporation		
					0.00072778	Westland Development Corporation		
					0.00043523	Petrocorp		
					0.00589946	PI Paso Production Company		
					0.00017949	H. R. Hutchinson Trust		
					0.06308082			
12	T30N R7W S2C 19: LOTS 12, 13 E/2 SW/4	103.60	079053 10/1/49 NORTHWEST PIPELINE CORPORATION	0.00317840	0.00317840	Northwest Pipeline Corporation	USA 12.5%	5.0%
13	T30N R7W S2C 9: SR/4, E/2 SW/4 S2C 17: W/2 NR/4, SR/4 NR/4, E/2 SR/4 S2C 19: LOTS 10, 11, S/2 SR/4 S2C 20: NR/4, R/2 NW/4, S/2 S2C 21: ALL S2C 22: W/2 NW/4, NW/4 SW/4 S2C 29: W/2	2236.44	079060 9/1/48 ANOCO PRODUCTION CO., RT AL	0.06861296	0.03430648 0.00804192 0.01090649 0.00401984 0.00032262 0.00205084 0.00079160 0.00047340 0.00750454 0.00019523	Anoco Production Company Meridian Oil Production Company Blackwood & Nichols Co., Ltd. ROG (New Mexico) Inc. Thayer H. Laurie Trust Devon Energy Corporation Westland Development Corporation Petrocorp PI Paso Production Company H. R. Hutchinson Trust	USA 12.5%	2.5%
					0.06861296			

EXHIBIT "g"
 NORTHWEST BLANCO UNIT
 SCHEDULE SHOWING THE PERCENTAGE AND KIND OF OWNERSHIP IN OIL & GAS INTERESTS
 (TRUE OWNERSHIP FOR THE NESA YEAR FORMATION)
 EFFECTIVE DECEMBER 1, 1990

TRACT NO.	DESCRIPTION	NO. OF ACRES	SANTA FE SERIAL NO., LEASE DATE, & RECORD NO./ORDER		TRACT PARTICIP. DECIMAL	TRACT W.I. PARTICIP. DECIMAL		WORKING INTEREST OWNER UNDER OPTION AGREEMENT, OPERATING AGREEMENT OR ASSIGNMENT	PERCENT OF ROYALTY	PERCENT OF O&M		
			NO.	DATE		NO.	DATE					
14	T30N RTW SRC 18: R/2 W/2, LOTS 5,6,7,8, 9,10,11,12,13,14	371.07	079073	4/1/51	0.01138426	0.00569213	0.01568415	Anoco Production Company	USA 12.5%	2.5%		
						0.00133431	0.00367658	Meridian Oil Production Company				
						0.00180950	0.00498620	Blackwood & Nichols Co., Ltd.				
						0.00066697	0.00183778	BOG (New Mexico) Inc.				
						0.00005353	0.00014750	Thayer H. Laurie Trust				
0.00034028	0.00093760	Devon Energy Corporation										
						0.00013134	0.00036190	Westland Development Corporation				
						0.00078855	0.00021643	Petrocorp				
						0.00124515	0.00343091	RI Paso Production Company				
						0.00002229	0.00008925	B. E. Hutchinson Trust				

						0.01138426	0.03136830					
15	T30N RTW SRC 17: LOTS 6,7,8 SRC 20: LOTS 1,2	133.12	NW 013706-4 5/1/51	NORTHWEST PIPELINE CORPORATION	0.00408406	0.00408406	McRivain Oil & Gas Properties	USA 12.5%	NONE			
16-A	T31N RTW SRC 19: LOTS 5,6,7,8 SRC 30: LOTS 5,6,9,10 R/2 W/2 SRC 31: LOTS 5,7,8,11, 12 & 14 & 8/2 W/2	1022.43	079082	4/1/51	0.03136830	0.01568415	0.00367658	Anoco Production Company	USA 12.5%	2.5%		
						0.00498620	0.00183778	Meridian Oil Production Company				
						0.00014750	0.00014750	Blackwood & Nichols Co., Ltd.				
						0.00093760	0.00014750	Thayer H. Laurie Trust				
						0.00034028	0.00093760	Devon Energy Corporation				
						0.00036190	0.00021643	Westland Development Corporation				
						0.00078855	0.00021643	Petrocorp				
						0.00124515	0.00343091	RI Paso Production Company				
						0.00002229	0.00008925	B. E. Hutchinson Trust				

						0.03136830	0.03136830					
16-B	T30N RTW SRC 17: LOTS 2,5 T31N RTW SRC 25: SW/4	211.62	079082-4 4/1/51	NORTHWEST PIPELINE CORPORATION	0.00649240	0.00649240	Northwest Pipeline Corporation	USA 12.5%	5.0%			

EXHIBIT 'g'
MONTHLY BLANCO UNIT
SCHEDULE SHOWING THE PERCENTAGE AND KIND OF OWNERSHIP IN OIL & GAS INTERESTS
(THRU OWNERSHIP FOR THE MESA VERDE FORMATION)
EFFECTIVE DECEMBER 1, 1990

TRACT NO.	DESCRIPTION	NO. OF ACRES	SANTA FE SERIAL NO., LEASE DATE, & RECORD HOLDER	TRACT PARTICIP. DECIMAL	TRACT V.I. DECIMAL	WORKING INTEREST OWNER UNDER OPTION AGREEMENT, OPERATING AGREEMENT OR ASSIGNMENT	PERCENT OF MOULTY	PERCENT OF OMI
17	T30N R4W SRC 13: SW/4 NW/4, W/2 SW/4, SR/4 SW/4	140.03	079511 9/1/49 BRN N. HOWELL	0.00429606	0.00429606	El Paso Production Company	USA 12.5%	3.0 %
18	T31N R7W SRC 19: W/2 E/2, E/2 W/2	320.00	090557 9/01/48 AMOCO PRODUCTION CO., ET AL	0.00981745	0.00490873 0.00115067 0.00156055 0.00057518 0.00004616 0.00029344 0.00011327 0.00005774 0.00107378 0.00002793	Amoco Production Company Meridian Oil Production Company Blackwood & Nichols Co., Ltd. BOG (New Mexico) Inc. Thayer H. Laurie Trust Devon Energy Corporation Westland Development Corporation Petrocorp El Paso Production Company R. R. Hutchinson Trust	USA 12.5%	2.5%
19	T31N R7W SRC 14: W/2 W/2, SR/4 NW/4 SRC 15: ALL	840.00	MM 03356 4/01/48 BLACKWOOD & NICHOLS CO., ET AL	0.02577082	0.00604104 0.00819289 0.00301968 0.00024235 0.00134057 0.00059464 0.00035562 0.00563737 0.00014656	Meridian Oil Production Company Blackwood & Nichols Co., Ltd. BOG (New Mexico) Inc. Thayer H. Laurie Trust Devon Energy Corporation Westland Development Corporation Petrocorp El Paso Production Company R. R. Hutchinson Trust	USA 12.5%	5.0%
20	T31N R5W SRC 30: ALL	640.00	MM 03357 2/01/49 BLACKWOOD & NICHOLS CO., ET AL	0.01963491	0.006680270 0.00624230 0.00230071 0.00018465 0.00117377 0.00645305 0.00027895 0.00429514 0.00011174	Meridian Oil Production Company Blackwood & Nichols Co., Ltd. BOG (New Mexico) Inc. Thayer H. Laurie Trust Devon Energy Corporation Westland Development Corporation Petrocorp El Paso Production Company R. R. Hutchinson Trust	USA 12.5%	5%
				0.01963491				

EXHIBIT 'g'
NORTHMAST BLANCO UNIT
SCHEDULE SHOWING THE PERCENTAGE AND KIND OF OWNERSHIP IN OIL & GAS INTERESTS
(TRUE OWNERSHIP FOR THE MESA TRADE FUNDATION)
EFFECTIVE DECEMBER 1, 1990

TRACT NO.	DESCRIPTION	NO. OF ACRES	SANTA FE SERIAL NO., GRASS DATE, & RECORD HOLDER		TRACT PARTICIP. DECIMAL	TRACT W.L. PARTICIP. DECIMAL		WORKING INTEREST OWNER UNDER OPTION AGREEMENT, OPERATING AGREEMENT OR ASSIGNMENT	PERCENT OF ROYALTY	PERCENT OF OBLI
			TRACT PARTICIP. DECIMAL	TRACT W.L. PARTICIP. DECIMAL						
21-A	T31W R7W SPG 1: LOTS 6,7,8 R/2 SW/4	2396.77	NM 03358 8/1/48		0.0733181	0.01723689 0.02331674		Meridian Oil Production Company Blackwood & Nichols Co., Ltd.	USA 12.5%	5%
	SPG 10: S/2 SW/4 SW/4		BLACKWOOD & NICHOLS CO., RT AL			0.00861604 0.00069151		BOG (New Mexico) Inc. Thayer H. Laurie Trust		
	SPG 11: W/2, W/2 SW/4, SW/4 SW/4					0.00435573		Devon Energy Corporation		
	SPG 12: R/2, S/2 NW/4, R/2 SW/4					0.00169669		Westland Development Corporation		
	SPG 13: ALL R/2 SW/4					0.00101468		Petrocorp		
	SPG 14: E/2, E/2 SW/4					0.01608508		El Paso Production Company		
						0.00041845		H. E. Hutchinson Trust		
						0.0733181				
21-B	T31W R6W SPG 6: LOTS 8,9,10,11	31.89	NM 05058 1/1/51		0.00097837	0.00022934 0.00031104		Meridian Oil Production Company Blackwood & Nichols Co., Ltd.	USA 12.5%	NONE
			BLACKWOOD & NICHOLS CO., RT AL			0.00011464 0.00000920		BOG (New Mexico) Inc. Thayer H. Laurie Trust		
						0.00005849		Devon Energy Corporation		
						0.00002257		Westland Development Corporation		
						0.00001350		Petrocorp		
						0.00021402		El Paso Production Company		
						0.00000557		H. E. Hutchinson Trust		
						0.00097837				
22	T30W R7W SPG 19: LOTS 5,6,7,8,9, R/2 NW/4	166.76	NM 03845 8/01/52		0.00511612	0.00235806 0.00059965		Anaco Production Company Meridian Oil Production Company	USA 12.5%	NONE
			ANACO PRODUCTION CO., RT AL			0.00001324 8.00029974		Blackwood & Nichols Co., Ltd. BOG (New Mexico) Inc.		
						0.00002406		Thayer H. Laurie Trust		
						0.00015291		Devon Energy Corporation		
						0.00005982		Westland Development Corporation		
						0.00003530		Petrocorp		
						0.00055958		El Paso Production Company		
						0.00001456		H. E. Hutchinson Trust		
						0.00511612				

EXHIBIT 'B'
 MULTINAST BLANCO UNIT
 SCHEDULE SHOWING THE PERCENTAGE AND KIND OF OWNERSHIP IN OIL & GAS INTERESTS
 (TRUE OWNERSHIP FOR THE NPSA TRADE FOMATION)
 EFFECTIVE DECEMBER 1, 1990

TRACT NO.	DESCRIPTION	NO. OF ACRES	SANTA FE SERIAL NO., GRASS DATE, & RECORD HOLDER		TRACT PARTICIP. DECIMAL		TRACT W.I. PARTICIP. DECIMAL		WORKING INTEREST OWNER UNDER OPTION AGREEMENT, OPERATING AGREEMENT OR ASSIGNMENT	PERCENT OF NOYALTY	PERCENT OF OREI	
			NO. OF ACRES	NO. OF ACRES	NO. OF ACRES	NO. OF ACRES						
23	T31W R7W SEC. 1: LOT 5	10.31	NW 28758 11/01/76 BLACKWOOD & MICROSS CO., FT. AL	0.00031631	0.00004436 0.00010116 0.0001635 0.0009978 0.0000399 0.0000238 0.0000156 0.0000098 0.00010886 0.0000017 0.0000456 0.0000003 0.0000003 0.0000003 0.0001751 0.0000030 0.0000273 0.0000018 0.0000003 0.0000155	0.00031631	0.00031631	Blackwood & Nichols Co. Devon Energy Coratation (Bevada) EOG (New Mexico) Meridian Oil Production Inc. Westland Development Corporation Petrocorp T. H. Laurie Trust B. B. Hutchinson II Trust Amoco Production Company Castle, Inc. Conoco, Inc. Susanna Phillips Kelly Jan P. Ladouceur Northwest Pipeline Corporation H. H. Phillips Fatale Terao, Inc. Wintergreen Energy Corporation Jacquelyn N. Williams The Wiser Oil Company	0.00122718	0.00122718	USA 12.5%	NONE
24	T31W R7W SEC. 16: N/2 N/4, NW/4 NW/4 NR/4 SW/4, SE/4	320.00	E 3150-1 12/10/49 EL PASO NATURAL GAS CO.	0.00981745	0.00981745	0.00981745	0.00981745	El Paso Production Company	0.00122718	0.00122718	STATE 12.5%	5.0%
25	T31W R7W SEC. 16: SW/4 NW/4	40.00	E 3107-4 7/06/50 NORTHWEST PIPELINE CORPORATION	0.00122718	0.00122718	0.00122718	0.00122718	Northwest Pipeline Corporation	0.00122718	0.00122718	STATE 12.5%	5.0%

12/13/90

EXHIBIT "g"
NONYMAST BLANCO UNIT
SCHEDULE SHOWING THE PERCENTAGE AND KIND OF OWNERSHIP IN OIL & GAS INTERESTS
(TRUE OWNERSHIP FOR THE MESA VERDE FORMATION)
EFFECTIVE DECEMBER 1, 1990

TRACT NO.	DESCRIPTION	NO. OF ACRES	SANTA FE SERIAL NO.,		LEASE DATE, & RECORD HOLDER	TRACT PARTICIP. DECIMAL	TRACT W.I. PARTICIP. DECIMAL	WORKING INTEREST OWNER UNDER OPTION AGREEMENT, OPERATING AGREEMENT OR ASSIGNMENT	PERCENT OF ROYALTY	PERCENT OF ORE
			TRACT SERIAL NO.,	TRACT W.I. PARTICIP. DECIMAL						
26	T31M RTW SEC 16: W/2 W/2	160.00	B 178-1 2/13/45			0.00490873	0.00245436	Anoco Production Company	STATE 12.5%	NONE
			AMOCO PRODUCTION CO., RT AL				0.00657534 0.00078027 0.00028159 0.00002308 0.00014673 0.00005863 0.00003387 0.00053689 0.00001397	Meridian Oil Production Company Blackwood & Nichols Co., Ltd. BOG (New Mexico) Inc. Thayer R. Laurie Trust Devon Energy Corporation Welland Development Corporation Petrocorp El Paso Production Company B. E. Hutchinson Trust		
							0.00490873			
27	T31M RTW SEC 16: SR/4 NR/4, SE/4 NW/4, SR/4 SW/4	120.00	R 582 7/10/51			0.00368155	0.00368155	Tetraco, Inc.	STATE 12.5%	NONE
28	T31M RTW SEC 32: R/2	320.00	R 178-1 2/13/45			0.00981745	0.00490873	Anoco Production Company	STATE 12.5%	NONE
			AMOCO PRODUCTION CO., RT AL				0.00115067 0.00156055 0.00057518 0.00004616 0.00029344 0.00011327 0.00006774 0.00107378 0.00002793	Meridian Oil Production Company Blackwood & Nichols Co., Ltd. BOG (New Mexico) Inc. Thayer R. Laurie Trust Devon Energy Corporation Welland Development Corporation Petrocorp El Paso Production Company B. E. Hutchinson Trust		
							0.00981745			
29	T31M RTW SEC 32: NR/4 NW/4	40.00	R 3948-1 8/02/50			0.00122718	0.00122718	Jacques M. Williams	STATE 12.5%	12.5%
			JACQUES M. WILLIAMS							
30	T31M RTW SEC 32: SR/4 NW/4 NR/4 SW/4	60.00	E 292-9			0.00245436	0.00245436	Northwest Pipeline Corporation	STATE 12.5%	5.0%

EXHIBIT "g"
NORTHWEST BLANCO UNIT
SCHEDULE SHOWING THE PERCENTAGE AND KIND OF OWNERSHIP IN OIL & GAS INTERESTS
(THEIR OWNERSHIP FOR THE MESA VERDE FORMATION)
EFFECTIVE DECEMBER 1, 1990

TRACT NO.	DESCRIPTION	NO. OF ACRES	SANTA FE SERIAL NO., LEASE DATE, & RECORD HOLDER		TRACT PARTICIP. DECIMAL	W.I. PARTICIP. DECIMAL	WORKING INTEREST OWNED UNDER OPTION AGREEMENT, OPERATING AGREEMENT OR ASSIGNMENT	PERCENT OF ROYALTY	PERCENT OF OIL
			TRACT PARTICIP. DECIMAL	W.I. PARTICIP. DECIMAL					
31	T31N R7W SRC 32: LOTS 1,2,3	44.79	R 453-4 7/16/45	JACQUYLN M. WILLIAMS	0.00137414	0.00137414	Jacquelyn M. Williams	STATE 12.5%	12.5%
32	T31N R7W SRC 32: LOT 4, SE/4 SW/4	68.32	R-11125 3/21/44	BLACKWOOD & MICHOLS CO., RT AL	0.00209503	0.00049134	Meridian Oil Production Company Blackwood & Nichols Co., Ltd. ROG (New Mexico) Inc. Thayer R. Laurie Trust Devon Energy Corporation Welland Development Corporation Petrocorp El Paso Production Company R. R. Hutchinson Trust 0.00001193 ----- 0.00209503	STATE 12.5%	5.0%
33	T31N R7W SRC 36: ALL	640.00	R505-6 8/21/45	EL PASO NATURAL GAS CO.	0.01963491	0.01963491	El Paso Production Company	STATE 12.5%	21.875%
34	T30N R7W SRC 2: NW/4	158.74	R 289-3 5/2/45	THE WISER OIL COMPANY	0.00487007	0.00487007	The Wisser Oil Company	STATE 12.5%	NONE
35	T30N R7W SRC 2: LOT 7, SE/4 NW/4	79.33	R 289-24 5/2/45	NORTHWEST PIPELINE CORPORATION	0.00243381	0.00243381	Northwest Pipeline Corporation	STATE 12.5%	5.0 %
36	T30N R7W SRC 2: LOT 8, S/2, SW/4 NW/4	399.29	R 289-23 5/2/45	NORTHWEST PIPELINE CORPORATION	0.01225003	0.01225003	Northwest Pipeline Corporation	STATE 12.5%	5.0 %

EXHIBIT 'B'
NORTHEAST BLANCO UNIT
SCHEDULE SHOWING THE PERCENTAGE AND KIND OF OWNERSHIP IN OIL & GAS INTERESTS
(THEIR OWNERSHIP FOR THE MESA VERDE FORMATION)
EFFECTIVE DECEMBER 1, 1990

TRACT NO.	DESCRIPTION	NO. OF ACRES	SANTA FE SERIAL NO., LEASE DATE, & RECORD HOLDER		TRACT W.I.		WORKING INTEREST OWNERS UNDER OPTION AGREEMENT, OPERATING AGREEMENT OR ASSIGNMENT	PERCENT OF ROYALTY	PERCENT OF OIL
			TRACT PARTICIP. DECIMAL	TRACT PARTICIP. DECIMAL					
38	T30N R7W SEC 16: W/2	320.00	R 178-1 2/13/45 AMCO PRODUCTION COMPANY ET AL	0.00981745	0.00490873 0.00115067 0.00156055 0.00057518 0.00004616 0.00029344 0.00011327 0.00006774 0.00107378 0.00002793 0.00981745	Amoco Production Company Meridian Oil Production Company Blackwood & Nichols Co., Ltd. ROG (New Mexico) Inc. Thayer H. Laurie Trust Devon Energy Corporation Westland Development Corporation Petrocorp P1 Paso Production Company H. E. Hutchinson Trust	STATE 12.5%	NONE	
41	T31N R8W SEC 36: S/2 NW/4, SW/4 NW/4, W/2 SW/4, SW/4 SE/4 NW/4 SE/4	280.00	R 3150-1 12/10/49 EL PASO NATURAL GAS CO.	0.00859027	0.00859027	P1 Paso Production Company	STATE 12.5%	5.0%	
42	T31N R8W SEC 36: S/2 SW/4	80.00	R 3707-4 7/06/50 NORTHWEST PIPELINE CORPORATION	0.00245436	0.00245436	Northwest Pipeline Corporation	STATE 12.5%	5.0%	
43	T31N R8W SRC 36: SW/4 NW/4, NW/4 SR/4	80.00	R 3707-5 7/06/50 NORTHWEST PIPELINE CORPORATION	0.00245436	0.00245436	Northwest Pipeline Corporation	STATE 12.5%	5.0%	
44	T31N R8W SEC 36: SR/4 SR/4	40.00	R 292-9 5/2/45 NORTHWEST PIPELINE CORPORATION	0.00122718	0.00122718	Northwest Pipeline Corporation	STATE 12.5%	5.0%	
45	T31N R8W SEC 36: W/2 W/2	160.00	R 5382 7/10/51 TEZACO, INC.	0.00490873	0.00490873	Tezaco, Inc.	STATE 12.5%	NONE	

EXHIBIT "B"
NORTHEAST BLANCO UNIT
SCHEDULE SHOWING THE PERCENTAGE AND KIND OF OWNERSHIP IN OIL & GAS INTERESTS
(TRUE OWNERSHIP FOR THE MESA VERDE FORMATION)
EFFECTIVE DECEMBER 1, 1990

TRACT NO.	DESCRIPTION	NO. OF ACRES	SANTA FE SERIAL NO., LEASE DATE, & RECORD HOLDER		TRACT PARTICIP. DECIMAL		TRACT W.I. PARTICIP. DECIMAL		WORKING INTEREST OWNED UNDER OPTION AGREEMENT, OPERATING AGREEMENT OR ASSIGNMENT	PERCENT OF ROYALTY	PERCENT OF ORE			
			TRACT PARTICIP. DECIMAL	TRACT W.I. PARTICIP. DECIMAL										
46	T31N RTW SRC 11: SW/4	320.00	NORTHWEST PIPELINE	0.00981745	0.00490872	0.00449966	Northwest Pipeline Corporation	McElvain Oil & Gas Properties		12.5%	NONE			
												0.00020454	Corinne Miller Gay Trust	
												0.00981745		
47	T31N RTW SRC 11: SW/4, W/2 SE/4	320.00	ANOCO PRODUCTION COMPANY RT AL 6/15/53	0.00981745	0.00490872	0.00115067	Anoco Production Company	Meridian Oil Production Company		12.5%	NONE			
												0.00156055	Blackwood & Nichols Co., Ltd.	
												0.00004616	Thayer H. Laurie Trust	
												0.00011327	Westland Development Corporation	
												0.00107378	Bl Paso Production Company	
												0.00981745		
48	T31N RTW SRC 9: S/2	320.00	ANOCO PRODUCTION COMPANY RT AL 12/12/57	0.00981745	0.00490872	0.00115067	Anoco Production Company	Meridian Oil Production Company		12.5%	NONE			
												0.00156055	Blackwood & Nichols Co., Ltd.	
												0.00004616	Thayer H. Laurie Trust	
												0.00011327	Westland Development Corporation	
0.00107378	Bl Paso Production Company													
			0.00002793	B. F. Hutchinson Trust										
0.00981745														

EXHIBIT "B"
MONTEAST BLANCO UNIT
SCHEDULE SHOWING THE PERCENTAGE AND KIND OF OWNERSHIP IN OIL & GAS INTERESTS
(TROR OWNERSHIP FOR THE REBA VERDE FORMATION)
EFFECTIVE DECEMBER 1, 1990

TRACT NO.	DESCRIPTION	NO. OF ACRES	SANTA FE SERIAL NO., LEASER DATE, & RECORD NO./OR		TRACT PARTICIP. DECIMAL	WONING INTEREST OWNED UNDER OPTION AGREEMENT, OPERATING AGREEMENT OR ASSIGNMENT		PERCENT OF ROYALTY	PERCENT OF OIL		
			TRACT PARTICIP. DECIMAL	W.I. PARTICIP. DECIMAL							
49	T31W R7W SRC 19: NE/4 NE/4	40.00	0.00122718	0.00061358	0.00014383	0.00019507	0.00007190	0.0000577	0.00003669	12.5 %	NONE
	PRODUCTION COMPANY			Arco Production Company	Meridian Oil Production Company	Blackwood & Nichols Co., Ltd.	BOG (New Mexico) Inc.	Thayer R. Laaric Trust	Devon Energy Corporation		
	BT AL			Westland Development Corporation	Petrocorp						
	11/07/57			R1 Paso Production Company	R. F. Hutchinson Trust						
				0.00000349							
				0.00122718							
50	T31W R7W SRC 19: SR/4 NR/4, NR/4 SR/4	80.00	0.00245436	0.00122718	0.00028767	0.00039014	0.00014379	0.00001154	0.00007336	12.5 %	NONE
	PRODUCTION COMPANY			Arco Production Company	Meridian Oil Production Company	Blackwood & Nichols Co., Ltd.	BOG (New Mexico) Inc.	Thayer R. Laaric Trust	Devon Energy Corporation		
	BT AL			Westland Development Corporation	Petrocorp						
	12/09/57			R1 Paso Production Company	B. E. Hutchinson Trust						
				0.00001693							
				0.00026845							
				0.00000698							
				0.00245436							
51	T31W R7W SRC 19: SR/4 SE/4 SRC 30: NR/4 NR/4	80.00	0.00245436	0.00122718	0.00028767	0.00039014	0.00014379	0.00001154	0.00007336	12.5 %	NONE
	PRODUCTION COMPANY			Arco Production Company	Meridian Oil Production Company	Blackwood & Nichols Co., Ltd.	BOG (New Mexico) Inc.	Thayer R. Laaric Trust	Devon Energy Corporation		
	BT AL			Westland Development Corporation	Petrocorp						
	1/13/57			R1 Paso Production Company	B. E. Hutchinson Trust						
				0.00001693							
				0.00026845							
				0.00000698							
				0.00245436							

EXHIBIT 'B'
MONTHLY BLANCO UNIT
SCHEDULE SHOWING THE PERCENTAGE AND KIND OF OWNERSHIP IN OIL & GAS INTERESTS
(TRUE OWNERSHIP FOR THE NESA YEARS FORMATION)
EFFECTIVE DECEMBER 1, 1990

TRACT NO.	DESCRIPTION	NO. OF ACRES	SERIAL NO., LEASE DATE, & RECORD NO./DBL	TRACT		WORKING INTEREST OWNER UNDER OPTION AGREEMENT, OPERATING AGREEMENT OR ASSIGNMENT	PERCENT OF ROYALTY	PERCENT OF GRI
				PARTICIP. DECIMAL	W.I. DECIMAL			
52	T31N R7W SRC 20: W/2 NW/4	80.00		0.00245436	0.00122718	Anoco Production Company	12.5 %	NONE
			ANOCO PRODUCTION COMPANY		0.00028767	Meridian Oil Production Company		
			RT AL 11/13/57		0.00039014	Blackwood & Nichols Co., Ltd.		
					0.00014379	EOG (New Mexico) Inc.		
					0.00001154	Thayer R. Laurie Trust		
					0.00007336	Devon Energy Corporation		
					0.00002832	Westland Development Corporation		
					0.00001693	Petrocorp		
					0.00025845	RI Paso Production Company		
					0.00000698	R. R. Hutchinson Trust		
					0.00245436			
53	T31N R7W SRC 31: WEST 70 ACRES** IN W/2 NW/4 BEING THE WEST 70 ACRES OF THE MOST WESTERLY 80 ACRES OF TRACT 51	70.00		0.00214757	0.00107378	Anoco Production Company	12.5 %	NONE
			ANOCO PRODUCTION COMPANY		0.00025371	Meridian Oil Production Company		
			RT AL 1/28/58		0.00034137	Blackwood & Nichols Co., Ltd.		
					0.00012582	EOG (New Mexico) Inc.		
					0.00001010	Thayer R. Laurie Trust		
					0.00006419	Devon Energy Corporation		
					0.00002478	Westland Development Corporation		
					0.00001482	Petrocorp		
					0.00023489	RI Paso Production Company		
					0.00000611	R. R. Hutchinson Trust		
					0.00214757			

**REFERS TO DESCRIPTION
 AT ORIGINAL SURVEY,
 FOLLOWED BY DESCRIP-
 TION AT RE-SURVEY

EXHIBIT "B"
NONLEASE BLANCO UNIT
SCHEDULE SHOWING THE PERCENTAGE AND KIND OF OWNERSHIP IN OIL & GAS INTERESTS
(TRUE OWNERSHIP FOR THE NEISA VERDE FORMATION)
RESPECTIVE DECEMBER 1, 1990

TRACT NO.	DESCRIPTION	NO. OF ACRES	SANTA FE SERIAL NO., LEASE DATE, & RECORD HOLDER		TRACT PARTICIP.		TRACT PARTICIP.		PERCENT OF ROYALTY	PERCENT OF OIL
			MO. OF	NO. OF	TRACT PARTICIP. DECIMAL	TRACT PARTICIP. DECIMAL	OPERATING INTEREST OWNER UNDER OPTION AGREEMENT, OPERATING AGREEMENT OR ASSIGNMENT			
54	T31M RW	90.00	AMOCO	PRODUCTION COMPANY	0.00276116	0.0138058	Amoco Production Company	12.5 %	NONE	
	SRC J1: SW/4 NW/4, **					0.0003263	Meridian Oil Production Company			
	NW/4 SW/4					0.00043890	Blackwood & Nichols Co., Ltd.			
	5 ACRES ON THE EAST SIDE OF SW/4 NW/4: 5 ACRES ON THE EAST SIDE OF NW/4					0.00016177	BOG (New Mexico) Inc.			
	ON THE EAST SIDE OF NW/4 EXCEPT THE WEST TO ACRES					0.00001298	Thayer H. Laurie Trust			
	NW/4, BEING ALL OF TRACT 51					0.00008253	Devon Energy Corporation			
	EXCEPT THE WEST TO ACRES					0.00003186	Westland Development Corporation			
	80 ACRES OF TRACT 51					0.00001905	Petrocorp			
						0.00030200	R1 Paso Production Company			
						0.00000786	B. R. Hutchinson Trust			
						0.00276116				

**REFERS TO DESCRIPTION AT ORIGINAL SURVEY, FOLLOWED BY DESCRIPTION AT RE-SURVEY UNDERLINED

EXHIBIT "B"
ROYALTY BLANCO UNIT
SCHEDULE SHOWING THE PERCENTAGE AND KIND OF OWNERSHIP IN OIL & GAS INTERESTS
(TRUB OWNERSHIP FOR THE MESA VERDE FORMATION)
EFFECTIVE DECEMBER 1, 1990

TRACT NO.	DESCRIPTION	NO. OF ACRES	SANTA FE SERIAL NO., LEASE DATE, & RECORD HOLDER	TRACT PARTICIP. DECIMAL	TRACT V.I. DECIMAL	WORKING INTEREST OWNER UNDER OPTION AGREEMENT, OPERATING AGREEMENT OR ASSIGNMENT	PERCENT OF ROYALTY	PERCENT OF OIL
55	T31M RTW SEC 30: 40 ACRES 1M** THE CENTER OF THE SE/4 BEING THE NORTH 40 ACRES OF TRACT 49 T30M RTW SEC 7: E/2 NW/4, ** BEING THE SOUTH 80 ACRES OF THE NORTH 120 ACRES OF TRACT 40 SEC 6: NW/4 SE/4, ** SOUTH 14 ACRES OF THE SW/4 NE/4, BEING THE SOUTH 54 ACRES OF TRACT 39	174.00	ANOCO PRODUCTION COMPANY BT AL 11/12/57	0.00533824	0.00266312	Anoco Production Company Meridian Oil Production Company Blackwood & Nichols Co., Ltd. BOG (New Mexico) Inc. Thayer H. Larrie Trust Devon Energy Corporation Westland Development Corporation Petrocorp El Paso Production Company B. F. Hutchinson Trust	12.5 %	NONE
56	T31M RTW SEC 30: 40 ACRES 1M** THE S/2 SE/4, BEING THE SOUTH 40 ACRES IN TRACT 49 SEC 31: NE/4 NW/4** BEING TRACT 50 LOCATED IN SECS. 31 & 32 SEC 31: SW/4 SE/4** BEING TRACT 52, AND THE NORTH 20 ACRES OF TR. 39 T30M RTW SEC 6: NORTH 13** ACRES OF NW/4 NE/4 BEING THE S. 13 ACRES OF THE N. 33 ACRES OF TR. 39 **REFERS TO DESCRIPTION BY ORIGINAL SURVEY, FOLLOWED BY DESCRIP- TION BY RE-SURVEY UNDERLINED	133.00	ANOCO PRODUCTION COMPANY BT AL 11/10/57	0.00408038	0.00280419 0.00047825 0.00064850 0.00023306 0.00001919 0.00012195 0.00004708 0.00002815 0.00044629 0.00001161	Anoco Production Company Meridian Oil Production Company Blackwood & Nichols Co., Ltd. BOG (New Mexico) Inc. Thayer H. Larrie Trust Devon Energy Corporation Westland Development Corporation Petrocorp El Paso Production Company B. F. Hutchinson Trust	12.5 %	NONE

REMIT "B"
MONTHLY BLANCO UNIT
SCHEDULE SHOWING THE PERCENTAGE AND KIND OF OWNERSHIP IN OIL & GAS INTERESTS
(FROM OWNERSHIP FOR THE MESA VERDE FORMATION)
EFFECTIVE DECEMBER 1, 1990

TRACT NO.	DESCRIPTION	NO. OF ACRES	SANTA FE SERIAL NO., LEASE DATE, & RECORD HOLDER	TRACT PARTICIP.		WORKING INTEREST OWNER UNDER OPTION AGREEMENT, OPERATING AGREEMENT OR ASSIGNMENT	PERCENT OF NET RENTALS	PERCENT OF UNIT
				DECIMAL	F.I. DECIMAL			

57	T30N R7W S1/2 S. 27 ACRES OP** NW/4 NR/4 & N. 26 ACRES OP SW/4 NR/4, BEING THE N. 53 ACRES OP S. 107 ACRES OF TRACT 39	53.00	AMOCO PRODUCTION COMPANY BY AL 11/10/57	0.0016262	0.00081301	Amoco Production Company Meridian Oil Production Company Blackwood & Nichols Co., Ltd. BOG (New Mexico) Inc. Thayer H. Laurie Trust Devon Energy Corporation Westland Development Corporation Petrocorp El Paso Production Company B. R. Hutchinson Trust	12.5 %	NONE
***REFERS TO DESCRIPTION BY ORIGINAL SURVEY, FOLLOWED BY DESCRIPTION BY RE SURVEY UNDERLINED								
							0.0015262	

58	T30N R7W S1/2 LOTS 10 & 11	21.39	AMOCO PRODUCTION COMPANY BY AL 11/12/57	0.0005524	0.00032812	Amoco Production Company Meridian Oil Production Company Blackwood & Nichols Co., Ltd. BOG (New Mexico) Inc. Thayer H. Laurie Trust Devon Energy Corporation Westland Development Corporation Petrocorp El Paso Production Company B. F. Hutchinson Trust	12.5 %	NONE
				0.0005524				

59	T30N R7W S1/2 S. 20 AC OP TR 40 BEING TRS. S. 20 AC OP TR 40 & Sec 6: OP TRACT 41 S1/2 R. 10 ACRES** & Sec 6: OP TRACT 41 S1/2 N. 10 AC TR 42**	140.00	AMOCO PRODUCTION CO., BY AL 11/17/57	0.00429514	0.00214757	Amoco Production Company Meridian Oil Production Company Blackwood & Nichols Co., Ltd. BOG (New Mexico) Inc. Thayer H. Laurie Trust Devon Energy Corporation Westland Development Corporation Petrocorp El Paso Production Company B. F. Hutchinson Trust	12.5 %	NONE
				0.00429514				

**Refers to description by re-survey

EXHIBIT "B"
NORTHCAST BLANCO UNIT
SCRIPUR SHOWING THE PERCENTAGE AND KIND OF OWNERSHIP IN OIL & GAS INTERESTS
(THE OWNERSHIP FOR THE MESA VEEDOR FORMATION)
EFFECTIVE DECEMBER 1, 1990

TRACT NO.	DESCRIPTION	NO. OF ACRES	SANTA FE SERIAL NO., LEASE DATE, & RECORD HOLDER		TRACT PARTICIP. DECIMAL		TRACT V.I. DECIMAL		WORKING INTEREST OWNER UNDER OPTION AGREEMENT, OPERATING AGREEMENT OR ASSIGNMENT		PERCENT OF ROYALTY	PERCENT OF OBTI
			TRACT PARTICIP. DECIMAL	V.I. DECIMAL								
60	T30N R1W S1/2 S1/4 SW/4, ** BRING M. 20 ACRES OF S 1/4 ACRES TRACT 40 S1/2 S1/4 SW/4 BRING** PART OF S1/2 TRACT 42 S1/2 S1/4 SW/4 IN W. ** PART OF TRACT 41 S1/2 S1/4 SW/4	140.00	11/10/57 AMOCO PRODUCTION CO., ET AL	0.00429514	0.00214757	0.00050342	0.00056275	0.00025164	0.0002020	Amoco Production Company Meridian Oil Production Company Blackwood & Nichols Co., Ltd. BOG (New Mexico) Inc. Thayer H. Laurie Trust Devon Energy Corporation Westland Development Corporation Petrocorp El Paso Production Company B. R. Hutchinson Trust	12.5 %	NONE
**Refers to description by re-survey												
61	T30N R1W S1/2 S1/4 SW/4, N/2 SW/4, **Refers to description by original survey **Refers to description by re-survey	160.00	11/12/57 AMOCO PRODUCTION CO., ET AL	0.00490873	0.00245436	0.00057531	0.00078028	0.00028759	0.0002308	Amoco Production Company Meridian Oil Production Company Blackwood & Nichols Co., Ltd. BOG (New Mexico) Inc. Thayer H. Laurie Trust Devon Energy Corporation Westland Development Corporation Petrocorp El Paso Production Company B. R. Hutchinson Trust	12.5 %	NONE
**Refers to description by original survey												
62	T30N R1W S1/2 S1/4 NW/4 NW/4 **Refers to description by original survey **Refers to description by re-survey	80.00	11/10/57 AMOCO PRODUCTION CO., ET AL	0.0045436	0.00122118	0.00028767	0.00039015	0.00014779	0.0001154	Amoco Production Company Meridian Oil Production Company Blackwood & Nichols Co., Ltd. BOG (New Mexico) Inc. Thayer H. Laurie Trust Devon Energy Corporation Westland Development Corporation Petrocorp El Paso Production Company B. R. Hutchinson Trust	12.5 %	NONE

EXHIBIT "B"
ROBERTAS BLANCO UNIT
SCHEDULE SHOWING THE PERCENTAGE AND KIND OF OWNERSHIP IN OIL & GAS INTERESTS
(TRUE OWNERSHIP FOR THE NESA YEAR-END PERIOD)
EFFECTIVE DECEMBER 31, 1990

TRACT NO.	DESCRIPTION	NO. OF ACRES	SANTA FE SERIAL NO., LEASER DATE, & RECORD HOLDER		TRACT PARTICIP. DECIMAL	TRACT W.I. PARTICIP. DECIMAL	WORKING INTEREST OWNER UNDER OPTION AGREEMENT, OPERATING AGREEMENT OR ASSIGNMENT	PERCENT OF TOTALITY	PERCENT OF GRI
			TRACT PARTICIP. DECIMAL	TRACT W.I. PARTICIP. DECIMAL					
63	T30M RTW SRC: 18: S/2 SR/4, NW/4 SE/4 SRC: 19: NW/4 ME/4 According to the plat of survey filed with the Surveyor General's Office, Santa Fe, New Mexico, on November 4, 1982, and also described as Tract 45 in Sections 17, 18, 19 and 20, according to plat of independent resurvey filed with the Surveyor General's Office, Santa Fe, New Mexico, on July 19, 1915, and containing 116.28 acres, more or less, LYING EAST OF THE SAN JUAN RIVER IN RIO ARRIBA COUNTY, NEW MEXICO	116.28	9/1/53 ANOCO PRODUCTION CO., ET AL	0.00356742	0.00124860	Anoco Production Company El Paso Production Company Blackwood & Nichols Co., Ltd. Meridian Oil Production Inc. Devon Energy Corporation Westland Development Corporation Petrocorp EOG (New Mexico) Inc. Thayer H. Laurie Trust R. P. Hutchinson Trust	NONE	NONE	
				0.00245436					
64	T30M RTW 4SEC 19: W/2 NW/4, eeking part of Tract 45 Refers to description by original survey Refers to description by re-survey	80.00	11/10/57 ANOCO PRODUCTION CO., ET AL	0.00245436	0.00122718	Anoco Production Company Meridian Oil Production Company Blackwood & Nichols Co., Ltd. EOG (New Mexico) Inc. Thayer H. Laurie Trust Devon Energy Corporation Westland Development Corporation Petrocorp El Paso Production Company B. G. Hutchinson Trust	12.5 %	NONE	

12/13/90

EXHIBIT "D"
MONTHLY BLANCO UNIT
SCHEDULE SHOWING THE PERCENTAGE AND KIND OF OWNERSHIP IN OIL & GAS INTERESTS
(TRUST OWNERSHIP FOR THE MESA VERDE FORMATION)
EFFECTIVE DECEMBER 1, 1990

TRACT NO.	DESCRIPTION	NO. OF ACRES	SANTA FE		TRACT V.I.		WORKING INTEREST OWNER UNDER OPTION AGREEMENT, OPERATING AGREEMENT OR ASSIGNMENT	PERCENT OF ROYALTY	PERCENT OF OIL								
			SERIAL NO., LEASE DATE, & RECORD HOLDER	TRACT PARTICIP. DECIMAL	TRACT PARTICIP. DECIMAL												
65	T30N R7W SEC 18: S/2 SR/4, NW/4 SR/4 SEC 19: NR/4 NR/4	43.72	9/1/53 AMOCO PRODUCTION CO., FT AL	0.00134131	0.00067065	0.00015721	0.00021322	0.00007858	0.00000631	0.00004010	0.00001546	0.00000925	0.00014671	0.00000382	0.00134131	12.5 %	NONE
<p>According to the plat of survey filed with the Surveyor General's Office, Santa Fe, New Mexico, on November 4, 1882, and also described as Tract 45 in Sections 17, 18, 19 and 20, according to plat of independent resurvey filed with the Surveyor General's Office, Santa Fe, New Mexico, on July 19, 1915, and containing 43.72 acres, more or less, LYING WEST OF THE SAN JUAN RIVER IN SAN JUAN COUNTY, NEW MEXICO.</p>																	
66	T30N R7W SEC 4: E/2 SW/4	80.00	BLACKWOOD & NICHOLS CO., FT AL 6/16/56	0.00245436	0.00057534	0.00078027	0.00028759	0.00002308	0.00014672	0.00005663	0.00003387	0.00053699	0.00001397	0.00245436	0.00245436	12.5%	NONE
<p>Meridian Oil Production Company Blackwood & Nichols Co., Ltd. BOG (New Mexico) Inc. Thayer R. Laurie Trust Devon Energy Corporation Westland Development Corporation Petrocorp El Paso Production Company B. R. Hutchinson Trust</p>																	
67	T30N R7W SEC 4: W/2 SW/4	80.00	DEVON ENERGY CORPORATION (NEVADA)	0.00245436	0.00245436	0.00245436	0.00245436	0.00245436	0.00245436	0.00245436	0.00245436	0.00245436	0.00245436	0.00245436	0.00245436	35.0%	NONE

EXHIBIT "B"
MORTGAGE BLANCO UNIT
 SCHEDULE SHOWING THE PERCENTAGE AND KIND OF OWNERSHIP IN OIL & GAS INTERESTS
 (TRUE OWNERSHIP FOR THE MESA VERDE FORMATION)
 EFFECTIVE DECEMBER 1, 1990

TRACT NO.	DESCRIPTION	NO. OF ACRES	SANTA FE SERIAL NO., LEASE DATE, & RECORD HOLDER		TRACT PARTICIP. DECIMAL	TRACT W.L. PARTICIP. DECIMAL	WORKING INTEREST OWNER UNDER OPTION AGREEMENT, OPERATING AGREEMENT OR ASSIGNMENT	PERCENT OF ROYALTY	PERCENT OF ORE
			12/31/89	12/31/89					
68	T30N R7W SFC. 6: SE/4 SW/4** BRING TRK N. 40 AC TR. 40 ***** NO DESCRIPTION AT ORIGINAL SURVEY, FOLLOWED BY DESCRIPTION BY RE-SURVEY UNDERLIND.	40.00	ANOCO PRODUCTION CO., RT AL 4/14/58 4/15/58	12/31/89	0.00122718	0.00061359	Anoco Production Company	12.5 %	NONE
69	T30N R7W SFC. 13: R. 18.85 ACRES OF TRK NE/4	18.85	ANOCO PRODUCTION CO., RT AL 12/15/57		0.00057831	0.00028915	Anoco Production Company	12.5 %	NONE
70	T30N R7W SFC. 13: W. 65.55 ACRES OF TRK NE/4; NE/4 SE/4 EACRET TRK W. 100 FT. THRRDOP AND RACRPT 2 ACRES IN TRK SW CORNER THRRDOP AND TRK EAST 20 ACRES OF TRK NW/4 SE/4	120.15	ANOCO PRODUCTION CO., RT AL 11/17/57		0.00368615	0.00184307	Anoco Production Company	12.5 %	NONE
						0.00043204	Meridian Oil Production Company		
						0.00058595	Blackwood & Nichols Co., Ltd.		
						0.00021596	EOG (New Mexico) Inc.		
						0.00001733	Thayer H. Laurie Trust		
						0.00011019	Devon Energy Corporation		
						0.00004352	Westland Development Corporation		
						0.00002543	Petrocorp		
						0.00040317	El Paso Production Company		
						0.00001949	B. E. Hutchinson Trust		
						0.00057831			

EXHIBIT "B"
NORTHWEST BLANCO UNIT
SCHEDULE SHOWING THE PERCENTAGE AND KIND OF OWNERSHIP (IN OIL & GAS INTERESTS
(TRUE OWNERSHIP FOR THE MESA VERDE FORMATION)
EFFECTIVE DECEMBER 1, 1990

TRACT NO.	DESCRIPTION	NO. OF ACRES	SANTA FE SERIAL NO.,		TRACT SERIAL NO.,	U.I.	WORKING INTEREST OWNED UNDER OPTION AGREEMENT, OPERATING AGREEMENT OR ASSIGNMENT	PERCENT OF ROYALTY	PERCENT OF OIL
			LEASE DATE, A RECORD HOLDER	TRACT PARTICIP. DECIMAL					
71A	T30N R4W Sec 13: 3.03 ac desc. as a 100' wide strip on E. side of fence described in Cause No. 02139 in NW/4 SR/4	3.03	DEVON ENERGY CORPORATION (NEVADA) 11/10/89	0.00009296	0.00009296	Devon Energy Corporation	16.66%	NONE	
71B	T30N R4W Sec 13: W. 100 ft. of NE/4 SR/4 W. of 2 ac tract in SW corner NE/4 SR/4	2.00	DEVON ENERGY CORPORATION (NEVADA) 11/22/89 12/08/89 12/11/89	0.00006136	0.00006136	Devon Energy Corporation	16.66%	NONE	
72	T30N R4W Sec 13: 2 ac commencing at SW corner of NE/4 SE/4 for pob. thence N. 150 yds, thence E. 70 yds, thence S. 150 yds, thence W. 70 yds to pob.	2.00	DEVON ENERGY CORPORATION (NEVADA) 11/22/89 12/08/89 11/01/86	0.00006136	0.00006136	Devon Energy Corporation			
73	T30N R4W Sec 13: E. 14.45 acres of W/2 NE/4, W. 61.15 acres of R/2 NE/4	75.60	NORTHWEST PIPELINE CORPORATION 11/01/86	0.00231937	0.00231937	Northwest Pipeline Corporation	12.5 %	NONE	
74	T30N R4W Sec 13: W/2 NW/4,	155.60	4/17/61 NORTHWEST	0.00477374	0.00477374	Northwest Pipeline Corporation	12.5 %	NONE	

EXHIBIT "B"
NORTHEAST BLANCO UNIT
SCHEDULE SHOWING THE PERCENTAGE AND KIND OF OWNERSHIP IN OIL & GAS INTERESTS
(FROM OWNERSHIP FOR THE MESA VERDE FORMATION)
EFFECTIVE DECEMBER 1, 1990

TRACT NO.	DESCRIPTION	NO. OF ACRES	SANTA FE SERIAL NO.		TRACT PARTICIP. DECIMAL	TRACT W.L.		WORKING INTEREST OWNER UNDER OPTION AGREEMENT, OPERATING AGREEMENT OR ASSIGNMENT	PERCENT OF ROYALTY	PERCENT OF OIL
			BASE DATE, A RECORD HOLDER	TRACT PARTICIP. DECIMAL		TRACT PARTICIP. DECIMAL				
	SR/4 NW/4, NW/4 SW/4							PIPELINE CORPORATION		

EXCEPT:

(1) A certain piece of land situated at a place called Los Martines in Largo Precinct, enclosed in Homestead Certificate No. 1125 given by the United State Government to Felipe Santiago Martin February 25, 1885, said homestead certificate including the above described land, said piece of land being described as follows:
 BEGINNING at the Southwest corner (a) going North following Western line to a point (b) 300 yards, from (b) in an Easterly direction, measure 80 yards to a point (c) from point (c) running South 70 yards, thence running East 70 yards, then North 70 yards, then West back to point (c) 70 yards, on which tract is a chapel built to OUR LADY OF GUADALUPE, together with right of way to and from public road from Blanco to Pine View;

(2) All that part of the Northwest Quarter (NW1/4) of the Northwest Quarter (NW1/4) of said Section 13 lying, being and situated West of Molina Arroyo.

TRACT NO.	DESCRIPTION	NO. OF ACRES	DATE	TRACT PARTICIP. DECIMAL	TRACT W.L. PARTICIP. DECIMAL	OWNER	PERCENT OF ROYALTY	PERCENT OF OIL
	As to exception (1) above	1.00	10/6/62	0.00003068	0.00003068	NORTHEAST PIPELINE CORPORATION	12.5 % (Bishop of Gallup)	NONE
75	T10N R4W S8C 12: SW/4 SW/4 S8C 13: THAT PART OF NW/4 NW/4 LYING WEST OF THE MOLINO ARROYO	60.00	8/17/57	0.00184077	0.00092039 0.00092038 0.00184077	DEBART OIL CORPORATION Anaco Production Company Continental Oil Company	12.5 %	17.5 %
TOTAL ACREAGE		32395.01						1.00000000

EXHIBIT "B"
MONTHLY BLANCO UNIT
SCHEDULE SHOWING THE PERCENTAGE AND KIND OF OWNERSHIP IN OIL & GAS INTERESTS
(TROR OWNERSHIP FOR THE NESA VERDE FORMATION)
EFFECTIVE DECEMBER 1, 1990

TRACT NO.	DESCRIPTION	NO. OF ACRES	SANTA FE SERIAL NO., LEASE DATE, & RECORD HOLDER	TRACT PARTICIP.		WARRANTY INTEREST OWNER UNDER OPTION AGREEMENT, OPERATING AGREEMENT OR ASSIGNMENT	PERCENT OF TOTALTY	PERCENT OF ORE	
				TRACT PARTICIP. DECIMAL	W. I. PARTICIP. DECIMAL			PERCENT OF TOTALTY	PERCENT OF ORE
				0.35396496		Amoco Production Company			
				0.14427593		Blackwood & Nichols Co., Ltd.			
				0.00054802		Castle, Inc.			
				0.02508615		Continental Oil Company			
				0.02995210		Devon Energy Corporation			
				0.01047221		Westland Development Corporation			
				0.00626277		Petrocorp			
				0.18992369		El Paso Production Company			
				0.05317622		ENR (New Mexico) Inc.			
				0.00258278		Hutchinson, R. E. II Trust			
				0.00008767		Kelly, Susanna Phillips			
				0.00008767		Ladouceur, Jane P.			
				0.00426806		Laurie, Thayer H. Trust			
				0.00858372		McElwain Oil & Gas Properties			
				0.00020454		Corinne Miller Gay Trust			
				0.00020453		Maydell Miller Hart Trust			
				0.10649564		Meridian Oil Production Inc.			
				0.04622213		Northwest Pipeline Corporation			
				0.00095903		Phillips, R. H. Estate			
				0.00859300		Teneco, Inc.			
				0.00260214		Williams, J. H.			
				0.00057542		Wintergreen Energy Corporation			
				0.00487162		Viser Oil Company			
				1.00000000					

SUMMARY OF INTERESTS

NORTHEAST BLANCO UNIT
 MESA VERDE PARTICIPATING AREA
 Effective December 1, 1990

R E C A P I T U L A T I O N

	<u>Net Acres</u>	<u>%</u>
Federal Lands	25,984.92	79.72%
State Lands	3,430.47	10.52
Fee Lands	<u>3,179.62</u>	<u>9.76</u>
TOTAL	32,595.01	100.00%

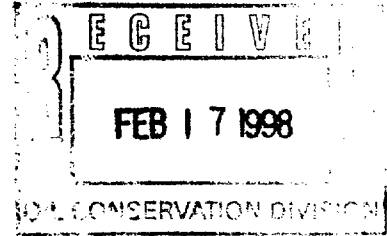
318

devon
ENERGY CORPORATION

20 North Broadway, Suite 1500
Oklahoma City, Oklahoma 73102-8260

Telephone: 405/235-3611
Fax: 405/552-8113

February 11, 1998



Commissioners of Public Lands
State of New Mexico
P.O. Box 1148
Santa Fe, NM 87501
Attn: Larry Kehoe, Director

United States Department of the Interior
Bureau of Land Management
Farmington Resource Area
1235 La Plata Highway
Farmington, NM 87401
Attn: Duane W. Spencer

State of New Mexico
Energy and Minerals Department
Oil Conservation Division
2040 South Pacheco
Santa Fe, NM 87505
Attn: Roy E. Johnson

Re: 1997 Plan of Development
Northeast Blanco Unit Agreement
No. 1, Section 929
San Juan & Rio Arriba Counties,
New Mexico

Gentlemen:

Devon Energy Corporation (Nevada), as unit operator, on behalf of itself and all owners of oil and gas leases within the Northeast Blanco Unit, hereby submits a 1997 Plan of Development which includes:

1. Summary of 1996 Operations;
2. Participating Area Review;
3. Current Well Status;
4. Unit Production;
5. Operations Proposed in 1997; and
6. Plat which shows current participating areas.

SUMMARY OF OPERATIONS

Northeast Blanco Unit activity in 1996 is summarized as follows:

I.	Wells Drilled and Completed in 1996		
	<u>Well No.</u>	<u>Location</u>	<u>County</u>
	None		
II.	Wells Temporarily Abandoned in 1996		
	None		
III.	Wells Being Recompleted in a Different Formation		
	None		
IV.	Wells Plugged & Abandoned in 1996		
	308	A-33-31-7	San Juan

PARTICIPATING AREA REVIEW

All lands in the Northeast Blanco Unit are included in the Blanco Mesaverde Pool and Basin Fruitland Coal Pool Participating Areas.

There were no revisions to any participating areas during 1996. We have enclosed a plat of the Northeast Blanco Unit showing current participating areas.

CURRENT WELL STATUS

Following is a summary of Northeast Blanco Unit wells by formation:

I.	Blanco Mesaverde:	136 Total Wells Drilled <u>8 Plugged & Abandoned</u> 128 Producing Wells
II.	Basin Dakota:	12 Total Wells Drilled 1 Plugged Back to PC & Shut-In (309) 1 Shut-In (307) <u>1 Plugged & Abandoned (308)</u> 9 Producing Wells
III.	Gallup, Laguna Seca: Gallup, R.A. Und.:	1 Producing Well 1 Producing Well
IV.	Los Pinos Fruitland Sand/PC:	13 Total Wells Drilled 5 Plugged & Abandoned 1 Plugged back (211 to coal) <u>1 Shut-In (201)</u> 6 Producing Wells

- V. Basin Fruitland Coal: 117 Total Wells Drilled
 11 Pressure Observation
 3 Plugged & Abandoned
 1 Deepened to PC (405)
1 Shut-In (477)
 101 Producing Wells
- VI. Morrison-Entrada: 1 Well Drilled in 1988 (SM SWD #1 -
 in operation)
 1 Well Drilled in 1989 (MM SWD #1 -
 in operation)
 1 Well Drilled in 1990 (PM SWD #1 -
 in operation)
 1 Well Drilled in 1991 (MM SWD #2 -
in operation)
 4 Disposal Wells

An Existing Well Status Summary is attached as Exhibit 1 which lists the current status of all wells in the Northeast Blanco Unit.

UNIT PRODUCTION

Following is a summary of Unit production during 1996 and cumulative volumes, by formation or pool, since inception.

	GAS (MCF @ 15.025 psig)		CONDENSATE	
	<u>1996</u>	<u>Cumulative</u>	<u>1996</u>	<u>Cumulative</u>
Mesaverde	7,095,858	367,515,775	5,010	142,760
Dakota	497,197	10,218,670	0	0
Gallup	4,728	152,741	0	0
Ft. Sand-PC	232,233	2,790,426	606	8,888
Und. PC	94,370	1,235,185	67	2,843
Wildcat; PC	58	58	0	0
Ft. Coal	<u>73,181,642</u>	<u>480,508,399</u>	<u>0</u>	<u>0</u>
TOTAL	81,106,086	862,421,254	5,683	154,491

OPERATIONS PROPOSED IN 1997


There are currently no drilling plans in the Northeast Blanco Unit for 1997. We will supplement this Plan of Development as specific plans are made to drill additional wells.

Pursuant to Section 17 of the Northeast Blanco Unit Agreement, Devon Energy Corporation (Nevada) believes that production from all existing wells serves to economically and efficiently drain reserves attributable to the Unit lands and will protect such lands from drainage. No enhanced recovery projects are in progress or anticipated at this time within the Northeast Blanco Unit.

Please review and approve this Plan of Development and advise us if you have any questions.

Very truly yours,

DEVON ENERGY CORPORATION (NEVADA)


J. M. Lacey ^{BTP}
Vice President

JML:mkb97POD.NEBU

enc.

cc: Working Interest Owners w/enclosures

Approved _____

Date _____

Commissioners of Public Lands
State of New Mexico
P.O. Box 1148
Santa Fe, NM 87504-1148

Approved  _____

Date 2/18/98

State of New Mexico
Energy and Minerals Department
Oil Conservation Division
2040 South Pacheco
Santa Fe, NM 87505

1997 Plan of Development

February 11, 1998

Page -5-

Approved _____

Date _____

United States Department of the Interior
Bureau of Land Management
Farmington Resource Area
1235 La Plata Highway
Farmington, NM 87401

The above approvals are for the Northeast Blanco Unit Agreement No. 1, Section 929, San Juan and Rio Arriba Counties, New Mexico, 1997 Plan of Development.

NEBU WORKING INTEREST OWNERS

Amoco Production Company
Box 800
Denver, CO 80201
Attn: Bob Wilbanks, Room 1242

Elizabeth J. Turner Calloway
4801 St. John's Drive
Dallas, TX 75205

Castle, Inc.
502 Keystone Drive
Warrendale, PA 15086

Conoco Inc.
Ten Desta Drive, Suite 100W
Midland, TX 79705-4500
Attn: Peggy Sutko

Frank C. Davis III
3219 Bryn Mawr
Dallas, TX 75225

Vastar Resources, Inc.
15375 Memorial Drive
Houston, TX 77079

Four Star Oil & Gas Company
P.O. Box 2100
Denver, CO 80201
Attn: Gary Cox

Susanna Phillips Kelly
Bar K Ranch
Box 585
Cameron, Montana 59720

Susanna P. Kelly, Jr.
8383 Chapman Road
Bozeman, Montana 59715

Andrew B. Kelly, Jr.
2575 Sunset Drive
Atlanta, GA 30345

Charles E. Kelly
67 West Kagy Blvd.
Bozeman, MT 59715

Jane L. Phillips
120 Larchwood Drive
Butler, PA 16001

McElvain Oil & Gas Limited Partnership
P.O. Box 2148
Santa Fe, NM 87504-2148
Attn: Steve Jordan

Burlington Resources Oil & Gas Company
P.O. Box 4289
Farmington, NM 87499-4289
Attn: Alan Alexander

James B. & Barbara A. Fullerton
1645 Court Place, Suite 406
Denver, CO 80202

Phillips Petroleum Company
5525 Highway 64 N.B.U. 3004
Farmington, NM 87401
Attn: Scott Prather

Williams Production Company
One Williams Center
P.O. Box 3102, MS 37-4
Tulsa, OK 74101
Attn: Warren Curtis

James Glenn Turner, Jr.
3131 Turtle Creek Blvd., Suite 1201
Dallas, TX 75219

Mary F. Turner, Jr. Revocable Trust
Agmt. 6743
Ameritrust Texas, N.A., Trustee
P.O. Box 660197
Dallas, TX 75266-0197

Westland Oil Development Corp.
P.O. Box 3651
Conroe, TX 77305
Attn: Rowland Laxson

Jacquelyn M. Williams
103 West Boyd, Suite A
Norman, OK 73069

JRP San Juan LP, James Raymond, Manager
P.O. Box 1445
Kerrville, TX 78029

Wiser Oil Company
8115 Preston Road, Suite 400
Dallas, TX 75225
Attn: Bret R. Schweikle

NS Gas Properties, Inc.
Three Commercial Place
Norfolk, VA 23510-2191
Attn: James A. Hixon

MP San Juan LP
c/o McElvain Oil & Gas Properties, Inc.,
Manager
P.O. Box 2148
Santa Fe, NM 87504-2148
Attn: Steve Jordan

Corinne Miller Gay Trust
James M. Raymond, Trustee
P.O. Box 1445
Kerrville, TX 78029

Maydell Miller Mast Trust
James M. Raymond, Trustee
P.O. Box 1445
Kerrville, TX 78029

Huntington T. & Carol N. Walker
2961 South Fillmore Way
Denver, CO 80210

Diverse Production
16414 San Pedro Avenue, Suite 340
San Antonio, TX 78232

O'Sullivan Oil & Gas Co., Inc.
910 Travis, Suite 2150
Houston, TX 77002
Attn: Scott W. Smith

Scully Oil & Gas Company
910 Travis, Suite 2150
Houston, TX 77002
Attn: Scott W. Smith

Robert E. Zimmerman, Jr.
P.O. Box 570174
Houston, TX 77257-0174

EXISTING WELL INFORMATION

Name	Location	County	Lease No.	API No.	Legal Description	Status	Mesa
I. MESAVERDE FORMATION							
1	NEBU 1B	B-10-30N-7W	RA SF-079001A	N/A	1129' FNL - 1650' FEL	P & A	Sims
2	NEBU 2	N-20-31N-7W	SJ SF 079045	30-045-10476	990' FSL - 1650' FWL	Producing	Middle
3	NEBU 3X	L-05-30N-7W	SJ SF 079042	N/A	1650' FSL - 1080' FWL	P & A	Middle
4	NEBU 3A	E-05-30N-7W	SJ SF 079042	30-045-23088	1650' FNL - 990' FWL	Producing	Middle
5	NEBU 3R	K-05-30N-7W	SJ SF 079042	30-045-26457	1785' FSL - 1770' FWL	Producing	Middle
6	NEBU 4	M-21-30N-7W	RA SF 078970	30-039-07787	990' FSL - 990' FWL	Producing	Sims
7	NEBU 4A	D-21-30N-7W	RA SF 079060	30-039-21698	990' FNL - 990' FWL	Producing	Sims
8	NEBU 5X	M-13-30N-8W	SJ SF 079511	N/A	1190' FSL - 1100' FWL	P & A	Sims
9	NEBU 5R	N-13-30N-8W	SJ SF 079511	30-045-21477	350' FSL - 1890' FWL	Producing	Sims
10	NEBU 5A	E-13-30N-8W	SJ SF 079511	30-045-22043	2160' FNL - 1140' FWL	Producing	Sims
11	NEBU 6	H-29-30N-7W	RA SF 079060	30-039-07770	1770' FNL - 1160' FEL	Producing	Sims
12	NEBU 6A	F-29-30N-7W	RA SF 079060	30-039-22029	1600' FNL - 1630' FWL	Producing	Sims
13	NEBU 7	A-21-30N-7W	RA SF 079060	30-039-07816	990' FNL - 990' FEL	P & A	Sims
14	NEBU 7A	I-21-30N-7W	RA SF 079060	30-039-22028	1590' FSL - 790' FEL	Producing	Sims
15	NEBU 7R	B-21-30N-7W	RA SF 079060	30-039-23759	790' FNL - 1800' FEL	Producing	Sims
16	NEBU 8	K-10-30N-7W	RA SF 079001	30-039-07880	1650' FSL - 1650' FWL	Producing	Sims
17	NEBU 8A	D-10-30N-7W	RA SF 079001	30-039-21724	1020' FNL - 1190' FWL	Producing	Sims
18	NEBU 9	N-12-30N-8W	SJ SF 078581A	30-045-09598	990' FSL - 1970' FWL	Producing	Pump
19	NEBU 9A	C-12-30N-8W	SJ SF 078581A	30-045-22164	1090' FNL - 1570' FWL	Producing	Pump
20	NEBU 10	M-16-30N-7W	RA E 178-1	30-039-07830	990' FSL - 990' FWL	Producing	Sims
21	NEBU 10A	D-16-30N-7W	RA E 178-1	30-039-21748	250' FNL - 1060' FWL	Producing	Sims
22	NEBU 11	H-25-31N-7W	RA SF 079010	30-039-07947	1550' FNL - 790' FEL	Producing	La Jara
23	NEBU 12	G-18-30N-7W	SJ SF 079082	30-045-07845	2500' FNL - 2500' FEL	Producing	Pump
24	NEBU 13	K-20-30N-7W	RA SF 079060	30-039-07802	2500' FSL - 1700' FWL	Producing	Sims
25	NEBU 13A	C-20-30N-7W	RA SF 079060	30-039-22472	1170' FNL - 2260' FWL	Producing	Sims
26	NEBU 14	G-02-30N-7W	RA E 289-3	30-039-07919	1750' FNL - 1750' FEL	Producing	Sims
27	NEBU 14A	I-02-30N-7W	RA E 289-23	30-039-22084	1800' FSL - 990' FEL	Producing	Sims
28	NEBU 15	L-02-30N-7W	RA E 289-9	30-039-07913	1650' FSL - 990' FWL	Producing	Sims
29	NEBU 15A	D-02-30N-7W	RA E 289-9	30-039-23686	1190' FNL - 790' FWL	Producing	Sims
30	NEBU 16	A-03-30N-7W	RA SF 079001	30-039-07925	990' FNL - 990' FEL	Producing	Sims
31	NEBU 16A	J-03-30N-7W	RA SF 079001	30-039-21722	1450' FSL - 1450' FEL	Producing	Sims
32	NEBU 17	L-09-30N-7W	RA SF 079043	30-039-07881	1775' FSL - 875' FWL	Producing	Sims
33	NEBU 17A	E-09-30N-7W	RA SF 079043	30-039-21695	1450' FNL - 1060' FWL	Producing	Sims
34	NEBU 18	H-09-30N-7W	RA SF 079043	30-039-07888	1650' FNL - 990' FEL	Producing	Sims
35	NEBU 18A	O-09-30N-7W	RA SF 079060	30-039-21696	990' FSL - 1550' FEL	Producing	Sims
36	NEBU 19	B-20-30N-7W	RA SF 079060	30-039-07819	830' FNL - 1550' FEL	Producing	Sims
37	NEBU 19A	P-20-30N-7W	RA SF 079060	30-039-22027	1190' FSL - 1045' FEL	Producing	Sims
38	NEBU 20	B-28-31N-7W	SJ SF 079043	N/A	1190' FNL - 1650' FEL	P & A	Middle
39	NEBU 20A	O-28-31N-7W	SJ SF 079043	30-045-25359	990' FSL - 1650' FEL	Producing	Middle
40	NEBU 21	N-36-31N-7W	RA E 505-6	N/A	990' FSL - 1800' FWL	P & A	Sims
41	NEBU 22	G-36-31N-7W	RA E 505-6	N/A	1710' FNL - 1970' FEL	P & A	Sims
42	NEBU 22A	O-36-31N-7W	RA E 505-6	30-039-21409	910' FSL - 1970' FEL	Producing	Sims
43	NEBU 23	N-06-30N-7W	SJ SF 079042	30-045-07904	680' FSL - 430' FWL	Producing	Pump
44	NEBU 23A	F-06-30N-7W	SJ SF 079042	30-045-22887	1800' FNL - 390' FWL	Producing	Pump
45	NEBU 24	O-17-30N-7W	RA NM 013706A	N/A	420' FSL - 2515' FEL	P & A	Sims
46	NEBU 24A	I-17-30N-7W	RA SF 079060	30-039-21697	1750' FSL - 870' FEL	Producing	Sims
47	NEBU 24R	O-17-30N-7W	RA NM 013706A	30-039-22564	760' FSL - 2240' FEL	Producing	Sims
48	NEBU 25	B-17-30N-7W	RA SF 079060	30-039-07863	330' FNL - 1900' FEL	Producing	Sims
49	NEBU 26	N-08-30N-7W	RA Fee	30-039-07871	1100' FSL - 1850' FWL	Producing	Sims
50	NEBU 26A	D-08-30N-7W	SJ SF 079042	30-045-25001	1160' FNL - 60' FWL	Producing	Middle
51	NEBU 27	A-08-30N-7W	RA SF 079042	30-039-07897	800' FNL - 880' FEL	Producing	Sims
52	NEBU 27A	P-08-30N-7W	RA SF 079042	30-039-21694	1190' FSL - 990' FEL	Producing	Sims
53	NEBU 28	O-34-31N-7W	RA SF 079003	30-039-07930	770' FSL - 1790' FEL	Producing	Sims
54	NEBU 29	A-13-30N-8W	SJ Fee	30-045-13223	990' FNL - 880' FEL	Producing	Pump
55	NEBU 30	A-12-30N-8W	SJ SF 078581	30-045-09737	830' FNL - 1100' FEL	Producing	Pump
56	NEBU 30A	I-12-30N-8W	SJ SF 078581	30-045-22890	1790' FSL - 970' FEL	Producing	Pump

EXISTING WELL INFORMATION

Name	Location	County	Lease No.	API No.	Legal Description	Status	Mesa	
57	NEBU 31	N-07-30N-7W	SJ	SF 079042	30-045-13331	770' FSL - 700' FWL	Producing	Pump
58	NEBU 31A	E-07-30N-7W	SJ	SF 079042	30-045-24449	1770' FNL - 10' FWL	Producing	Pump
59	NEBU 32	A-07-30N-7W	SJ	SF 079042	30-045-13333	330' FNL - 700' FEL	Producing	Middle
60	NEBU 32A	H-07-30N-7W	SJ	Fee	30-045-24991	1450' FNL - 990' FEL	Producing	Middle
61	NEBU 33	N-12-31N-7W	SJ	NM 03358	30-045-10867	990' FSL - 1650' FWL	Producing	Middle
62	NEBU 34	N-19-30N-7W	RA	SF 079053	30-039-07785	990' FSL - 800' FWL	Producing	Sims
63	NEBU 34A	K-18-30N-7W	SJ	SF 079053	30-045-24318	1580' FSL - 1290' FWL	Producing	Sims
64	NEBU 35	J-19-30N-7W	RA	SF 079060	30-039-07795	1500' FSL - 1800' FEL	Producing	Sims
65	NEBU 36	A-01-30N-8W	SJ	SF 078581	30-045-09954	920' FNL - 800' FEL	Producing	Pump
66	NEBU 36A	O-01-30N-8W	SJ	SF 078581	30-045-22889	1190' FSL - 1830' FEL	Producing	Pump
67	NEBU 37	B-06-30N-7W	SJ	SF 079042	30-045-13344	420' FNL - 1900' FEL	Producing	Pump
68	NEBU 37A	P-06-30N-7W	SJ	Fee	30-045-24218	940' FSL - 540' FEL	Producing	Pump
69	NEBU 38	B-31-31N-7W	SJ	SF 079043	30-045-10216	520' FNL - 2420' FEL	Producing	Pump
70	NEBU 39	K-36-31N-8W	SJ	E 3150-1	30-045-10061	1520' FSL - 1520' FWL	Producing	Pump
71	NEBU 39A	D-36-31N-8W	SJ	E 5382	30-045-22923	1190' FNL - 1190' FWL	Producing	Pump
72	NEBU 40	G-36-31N-8W	SJ	E 3150-1	30-045-10127	1720' FNL - 1940' FEL	Producing	Pump
73	NEBU 40A	P-36-31N-8W	SJ	E 292-9	30-045-22924	1080' FSL - 1190' FEL	Producing	Pump
74	NEBU 41	B-25-31N-8W	SJ	SF 079082	30-045-10355	1240' FNL - 1650' FEL	Producing	Pump
75	NEBU 42	N-19-31N-7W	SJ	SF 080557	30-045-10473	790' FSL - 1230' FWL	Producing	Pump
76	NEBU 43	M-11-31N-7W	SJ	NM 03358	30-045-10858	790' FSL - 825' FWL	Producing	Middle
77	NEBU 43A	C-11-31N-7W	SJ	NM 03358	30-045-23090	990' FNL - 1650' FWL	Producing	Middle
78	NEBU 44	B-04-30N-7W	SJ	SF 079043	30-045-60186	285' FNL - 2330' FEL	Producing	Sims
79	NEBU 44A	P-04-30N-7W	RA	SF 079043	30-039-21723	270' FSL - 535' FEL	Producing	Sims
80	NEBU 45	A-05-30N-7W	SJ	SF 079042	30-045-60187	870' FNL - 1250' FEL	Producing	Middle
81	NEBU 45A	I-05-30N-7W	SJ	SF 079042	30-045-24363	2550' FSL - 875' FEL	Producing	Middle
82	NEBU 46	N-33-31N-7W	SJ	SF 079043	30-045-10076	1285' FSL - 1360' FWL	Producing	Middle
83	NEBU 46A	D-33-31N-7W	SJ	SF 079043	30-045-24858	990' FNL - 990' FWL	Producing	Middle
84	NEBU 47	K-32-31N-7W	SJ	E 292-9	30-045-60248	1650' FSL - 1850' FWL	Producing	Middle
85	NEBU 47A	F-32-31N-7W	SJ	E 292-9	30-045-24220	1850' FNL - 1850' FWL	Producing	Middle
86	NEBU 48	H-32-31N-7W	SJ	E 178-1	30-045-60249	1650' FNL - 990' FEL	Producing	Middle
87	NEBU 48A	O-32-31N-7W	SJ	E 178-1	30-045-24219	1090' FSL - 1770' FEL	Producing	Middle
88	NEBU 49	H-30-31N-7W	SJ	SF 079045	30-045-10353	1780' FNL - 220' FEL	Producing	Middle
89	NEBU 50	M-25-31N-8W	SJ	SF 079082	30-045-10241	990' FSL - 990' FWL	Producing	Pump
90	NEBU 51	N-29-31N-7W	SJ	SF 079045	30-045-60247	500' FSL - 2065' FWL	Producing	Middle
91	NEBU 51A	C-29-31N-7W	SJ	SF 079045	30-045-23091	1190' FNL - 1560' FWL	Producing	Middle
92	NEBU 52	G-15-31N-7W	SJ	NM 03356	30-045-10772	1650' FNL - 1650' FEL	Producing	Middle
93	NEBU 53	M-28-31N-7W	SJ	SF 079043	30-045-10414	420' FSL - 420' FWL	Producing	Middle
94	NEBU 53A	D-28-31N-7W	SJ	SF 079043	30-045-25235	990' FNL - 1100' FWL	Producing	Middle
95	NEBU 54	H-33-31N-7W	SJ	SF 079043	30-045-10115	2580' FNL - 1135' FEL	Producing	Middle
96	NEBU 54A	O-33-31N-7W	SJ	SF 079043	30-045-25093	1190' FSL - 2040' FEL	Producing	Middle
97	NEBU 55	B-22-31N-7W	SJ	SF 079003	30-045-10474	930' FNL - 1780' FEL	Producing	Middle
98	NEBU 55A	J-22-31N-7W	SJ	SF 079003	30-045-25355	1520' FSL - 1650' FEL	Producing	Middle
99	NEBU 56	A-34-31N-7W	SJ	SF 079003	30-045-10169	1100' FNL - 265' FEL	Producing	Middle
100	NEBU 56A	E-34-31N-7W	SJ	SF 079003	30-045-25369	1850' FNL - 500' FWL	Producing	Middle
101	NEBU 57	B-21-31N-7W	SJ	SF 079045	30-045-10640	860' FNL - 1630' FEL	Producing	Middle
102	NEBU 58	A-13-31N-7W	SJ	NM 03358	30-045-10810	925' FNL - 990' FEL	Producing	Middle
103	NEBU 59	A-24-31N-7W	SJ	SF 079010A	30-045-10589	1160' FNL - 990' FEL	Producing	Middle
104	NEBU 60	A-07-31N-6W	SJ	SF 078988	30-045-10938	1090' FNL - 1250' FEL	Producing	Middle
105	NEBU 61	G-19-31N-6W	SJ	SF 078988	30-045-10572	1690' FNL - 1790' FEL	Producing	Middle
106	NEBU 62	L-30-31N-6W	RA	NM 03357	30-039-18243	1470' FSL - 1250' FWL	Producing	La Jara
107	NEBU 63	M-01-31N-7W	SJ	Fee	30-045-22042	1100' FSL - 990' FWL	Producing	Middle
108	NEBU 64	M-10-31N-7W	SJ	NM 03358	30-045-23089	790' FSL - 990' FWL	Producing	Middle
109	NEBU 64A	P-10-31N-7W	SJ	NM 03358	30-045-23483	990' FSL - 990' FEL	Producing	Middle
110	NEBU 65	B-11-31N-7W	SJ	NM 03358	30-045-22528	820' FNL - 1850' FEL	Producing	Middle
111	NEBU 66	F-30-31N-7W	SJ	SF 079082	30-045-22921	1990' FNL - 490' FWL	Producing	Pump
112	NEBU 66A	E-31-31N-7W	SJ	SF 079082	30-045-22922	2100' FNL - 300' FWL	Producing	Pump
113	NEBU 67	M-09-31N-7W	SJ	Fee	30-045-23201	1190' FSL - 1090' FWL	Producing	Middle
114	NEBU 67A	O-09-31N-7W	SJ	Fee	30-045-23482	990' FSL - 1650' FEL	Producing	Middle
115	NEBU 68	A-35-31N-7W	SJ	SF 079003	30-045-25007	790' FNL - 1292' FEL	Producing	Middle

EXISTING WELL INFORMATION

Name	Location	County	Lease No.	API No.	Legal Description	Status	Mesa	
116	NEBU 69	A-26-31N-7W	SJ	SF 079010A	30-045-24856	1025' FNL - 1130' FEL	Producing	Middle
117	NEBU 70	A-27-31N-7W	SJ	SF 079003	30-045-24857	990' FNL - 990' FEL	Producing	Middle
118	NEBU 70A	O-27-31N-7W	SJ	SF 079003	30-045-25358	900' FSL - 1650' FEL	Producing	Middle
119	NEBU 71	A-23-31N-7W	SJ	SF 079010A	30-045-24891	790' FNL - 790' FEL	Producing	Middle
120	NEBU 72	H-29-31N-7W	SJ	SF 079045	30-045-25095	1635' FNL - 970' FEL	Producing	Middle
121	NEBU 72A	O-29-31N-7W	SJ	SF 079045	30-045-25360	430' FSL - 1990' FEL	Producing	Middle
122	NEBU 73	L-35-31N-7W	SJ	SF 079003	30-045-25367	1850' FSL - 840' FWL	Producing	Middle
123	NEBU 74	M-26-31N-7W	SJ	SF 079010A	30-045-25357	960' FSL - 790' FWL	Producing	Middle
124	NEBU 75	K-22-31N-7W	SJ	SF 079003	30-045-25356	1650' FSL - 1850' FWL	Producing	Middle
125	NEBU 77	M-15-31N-7W	SJ	NM 03358	30-045-25374	1070' FSL - 990' FWL	Producing	Middle
126	NEBU 78	M-21-31N-7W	SJ	SF 079045	30-045-25409	990' FSL - 990' FWL	Producing	Middle
127	NEBU 101	B-10-30N-7W	RA	SF 079001A	30-039-07893	1230' FNL - 1750' FEL	Producing	Sims
128	NEBU 101A	J-10-30N-7W	RA	SF 079001A	30-039-21725	1650' FSL - 1530' FEL	Producing	Sims
129	NEBU 102	M-03-30N-7W	RA	SF 079001A	30-039-07906	990' FSL - 990' FWL	Producing	Sims
130	NEBU 102A	F-03-30N-7W	RA	SF 079001A	30-039-21738	1810' FNL - 1540' FWL	Producing	Sims
131	NEBU 103	N-24-30N-8W	SJ	SF 078615	30-045-09278	1090' FSL - 1550' FWL	Producing	Sims
132	NEBU 103A	E-24-30N-8W	SJ	SF 078615	30-045-22891	1700' FNL - 790' FWL	Producing	Sims
133	NEBU 104	M-01-30N-8W	SJ	SF 078581A	30-045-09791	990' FSL - 990' FWL	Producing	Pump
134	NEBU 104A	D-01-30N-8W	SJ	SF 078581A	30-045-22888	1050' FNL - 1190' FWL	Producing	Pump
135	NEBU 105	G-24-30N-8W	SJ	SF 078615A	30-045-09350	1650' FNL - 1650' FEL	Producing	Sims
136	NEBU 105A	P-24-30N-8W	SJ	SF 078615A	30-045-22044	1010' FSL - 920' FEL	Producing	Sims

II. DAKOTA FORMATION

1	NEBU 1	H-27-31N-7W	SJ	SF 079003	30-045-60245	1650' FNL - 990' FEL	Producing	Middle
2	NEBU 55	B-22-31N-7W	SJ	SF 079003	30-045-10474	930' FNL - 1780' FEL	Producing	Middle
3	NEBU 56	A-34-31N-7W	SJ	SF 079003	30-045-10169	1100' FNL - 265' FEL	Producing	Middle
4	NEBU 57	B-21-31N-7W	SJ	SF 079045	30-045-10640	860' FNL - 1630' FEL	Producing	Middle
5	NEBU 58	A-13-31N-7W	SJ	NM 03358	30-045-10810	925' FNL - 990' FEL	Producing	Middle
6	NEBU 302	I-30-31N-6W	RA	NM 03357	30-039-23560	1850' FSL - 1190' FEL	Producing	La Jara
7	NEBU 303	P-20-31N-6W	RA	SF 078988	30-039-23568	990' FSL - 990' FEL	Producing	La Jara
8	NEBU 304	M-30-31N-6W	RA	NM 03357	30-039-24163	1190' FSL - 1050' FWL	Producing	La Jara
9	NEBU 308	D-26-31N-7W	SJ	SF 079010	30-045-28644	1190' FNL - 450' FWL	Producing	Middle
10	NEBU 307	E-24-31N-7W	SJ	SF-079010	30-045-28984	1780' FNL - 790' FWL	S/I	Middle
11	NEBU 308	A-33-31N-7W	SJ	SF-079043	30-045-28985	1070' FNL - 1025' FEL	P & A	Middle
12	NEBU 309	P-08-30N-7W	RA	SF-079042	30-039-25312	920' FSL - 860' FEL	Plgd to PC	Sims

III. GALLUP FORMATION

1	NEBU 302	I-30-31N-6W	RA	NM 03357	30-039-23560	1850' FSL - 1190' FEL	Producing	La Jara
2	NEBU 303	P-20-31N-6W	RA	SF 078988	30-039-23568	990' FSL - 990' FEL	Producing	La Jara

IV. FRUITLAND SANDS-PICTURED CLIFFS FORMATION

1	NEBU 201	M-09-31N-7W	SJ	Fee	30-045-13481	990' FSL - 1030' FWL	S/I	Middle
2	NEBU 202	B-11-31N-7W	SJ	NM 03358	30-045-23484	1070' FNL - 1760' FEL	Producing	Middle
3	NEBU 203	C-11-31N-7W	SJ	NM 03358	30-045-23485	990' FNL - 1490' FWL	P & A	Middle
4	NEBU 204	M-01-31N-7W	SJ	Fee	30-045-23480	830' FSL - 990' FWL	Producing	Middle
5	NEBU 205	P-10-31N-7W	SJ	NM 03358	30-045-23601	1180' FSL - 925' FEL	P & A	Middle

IV. FRUITLAND SANDS-PICTURED CLIFFS FORMATION (continued)

6	NEBU 206	M-10-31N-7W	SJ	NM 03358	30-045-24890	790' FSL - 1190' FWL	P & A	Middle
7	NEBU 208	N-12-31N-7W	SJ	NM 03358	30-045-24855	790' FSL - 1750' FWL	Producing	Middle
8	NEBU 213	D-12-31N-7W	SJ	Fee	30-045-26329	990' FNL - 990' FWL	Producing	Middle

EXISTING WELL INFORMATION

Name	Location	County	Lease No.	API No.	Legal Description	Status	Mesa
9 NEBU 214	I-22-31N-7W	SJ	SF 079003	30-045-26403	1590' FSL - 1050' FEL	P & A	Middle
10 NEBU 215	D-26-31N-7W	SJ	SF 079010	30-045-26404	790' FNL - 860' FWL	Producing	Middle
11 NEBU 216	I-27-31N-7W	SJ	SF 079003	30-045-26360	1650' FSL - 990' FEL	P & A	Middle
12 NEBU 217	G-27-31N-7W	SJ	SF 079003	30-045-25522	1650' FNL - 1650' FEL	Producing	Middle
13 NEBU 304	M-30-31N-6W	RA	NM 03357	30-039-24163	1190' FSL - 1050' FWL	Producing	La Jara
14 NEBU 405	M-21-30N-7W	RA	SF 079060	30-039-24491	875' FSL - 1145' FWL	Producing	Sims

V. BASIN FRUITLAND COAL

1 NEBU 211	C-27-31N-7W	SJ	SF 079003	30-045-26368	1040' FNL - 1850' FWL	Pres. Obs.	Middle
2 NEBU 212	O-01-31N-7W	SJ	FEE	30-045-26328	1030' FSL - 1650' FEL	Pres. Obs.	Middle
3 NEBU 218	D-16-31N-7W	SJ	E 178-1	30-045-25709	990' FNL - 990' FWL	Pres. Obs.	Middle
4 NEBU 400	M-07-31N-6W	SJ	SF 078988	30-045-26900	990' FSL - 990' FWL	Pres. Obs.	Middle-D
5 NEBU 400R	L-07-31N-6W	SJ	SF 078988	30-045-28271	2490' FSL - 1140' FWL	Producing	Middle-D
6 NEBU 401	L-09-30N-7W	RA	SF 079043	30-039-24214	1540' FSL - 915' FWL	Producing	Sims
7 NEBU 402	A-05-30N-7W	SJ	SF 079042	30-045-26883	790' FNL - 970' FEL	Producing	Middle-A
8 NEBU 403	H-09-30N-7W	RA	SF 079043	30-039-24213	1690' FNL - 1190' FEL	Pres. Obs.	Sims
9 NEBU 403R	G-09-30N-7W	RA	SF 079043	30-039-24785	1650' FNL - 1400' FEL	Producing	Sims
10 NEBU 404	E-34-31N-7W	SJ	SF 079003	30-045-26901	1730' FNL - 260' FWL	Pres. Obs.	Middle-A
11 NEBU 404R	E-34-31N-7W	SJ	SF 079003	30-045-28320	1741' FNL - 379' FWL 2135' FSL - 917' FWL	Producing	Middle-A
12 NEBU 406	B-22-31N-7W	SJ	SF 079003	30-045-26914	1150' FNL - 1600' FEL	Producing	Middle-B
13 NEBU 407	A-21-30N-7W	RA	SF 079060	30-039-24217	930' FNL - 900' FEL	Producing	Sims
14 NEBU 408	A-20-31N-7W	SJ	SF 079045	30-045-27331	1035' FNL - 1305' FEL	Producing	Middle-A
15 NEBU 409	N-10-30N-7W	RA	SF 079001	30-039-24215	1190' FSL - 1600' FWL	Producing	Sims
16 NEBU 410	K-09-31N-7W	SJ	Fee	30-045-27488	1545' FSL - 1710' FWL	Producing	Middle-A
17 NEBU 411	G-10-30N-7W	RA	SF 079001A	30-039-24365	1465' FNL - 1350' FEL	Producing	Sims
18 NEBU 412	N-29-31N-7W	SJ	SF 079045	30-045-27354	840' FSL - 1725' FWL	Producing	Middle-A
19 NEBU 413	B-20-30N-7W	RA	SF 079060	30-039-24216	900' FNL - 1350' FEL	Pres. Obs.	Sims
20 NEBU 413R	A-20-30N-7W	RA	SF 079060	30-039-24946	350' FNL - 460' FEL	Producing	Sims
21 NEBU 414	H-30-31N-7W	SJ	SF 079045	30-045-27320	2330' FNL - 150' FEL	Producing	Middle-A
22 NEBU 415	G-02-30N-7W	RA	E-289-3	30-039-24320	1540' FNL - 1480' FEL	Producing	Sims
23 NEBU 416	A-21-31N-7W	SJ	SF 079045	30-045-27287	1310' FNL - 830' FEL	Producing	Middle-B
24 NEBU 417	M-02-30N-7W	RA	E-289-23	30-039-24321	1190' FSL - 800' FWL	Producing	Sims
25 NEBU 418	M-28-31N-7W	SJ	SF 079043	30-045-27403	825' FSL - 950' FWL	Producing	Middle-A
26 NEBU 419	N-03-30N-7W	RA	SF 079001A	30-039-24355	825' FSL - 1750' FWL	Producing	Sims
27 NEBU 420	B-28-31N-7W	SJ	SF 079043	30-045-27286	1030' FNL - 1485' FEL	Producing	Middle-A
28 NEBU 421	P-04-30N-7W	RA	SF 079043	30-039-24345	215' FSL - 740' FEL	Pres. Obs.	Sims
29 NEBU 421R	P-04-30N-7W	RA	SF 079043	30-039-24641	1070' FSL - 465' FEL	Producing	Sims
30 NEBU 422	N-20-31N-7W	SJ	SF 079045	30-045-27299	1048' FSL - 1770' FWL	Producing	Middle-A
31 NEBU 423	A-08-30N-7W	RA	SF 079042	30-039-24364	655' FNL - 740' FEL	P & A	Sims
32 NEBU 423R	J-08-30N-7W G-08-30N-7W	RA	SF 079042	30-039-25016	2380' FSL - 1790' FEL 1469' FNL - 1758' FEL	Producing	Sims
33 NEBU 424	F-04-30N-7W	SJ	SF 079043	30-045-27243	2075' FNL - 1330' FWL	Producing	Middle-A
34 NEBU 425	K-08-30N-7W	RA	Fee	30-039-24322	1380' FSL - 1850' FWL	Pres. Obs.	Sims
35 NEBU 425R	N-08-30N-7W	RA	Fee	30-039-24698	1265' FSL - 1855' FWL	Producing	Sims
36 NEBU 426	L-06-31N-6W	SJ	SF 078988	30-045-27584	1730' FSL - 740' FWL	Producing	Middle-E
37 NEBU 427	N-16-30N-7W	RA	E 178-1	30-039-24326	1140' FSL - 1330' FWL	Pres. Obs.	Sims
38 NEBU 427R	M-16-30N-7W	RA	E 178-1	30-039-24795	1060' FSL - 1105' FWL	Producing	Sims
39 NEBU 428	A-24-31N-7W	SJ	SF 079010	30-045-27487	1075' FNL - 790' FEL	Producing	Middle-D
40 NEBU 429	B-17-30N-7W	RA	SF 079060	30-039-24356	160' FNL - 1555' FEL	Pres. Obs.	Sims
41 NEBU 429R	B-17-30N-7W	RA	SF 079060	30-039-24878	225' FNL - 1640' FEL	Producing	Sims
42 NEBU 430	L-05-30N-7W	SJ	SF 079042	30-045-27308	2032' FSL - 1300' FWL	Producing	Middle-A
43 NEBU 431	O-17-30N-7W	RA	NM 013706A	30-039-24339	795' FSL - 1825' FEL	Producing	Sims
44 NEBU 432	A-07-30N-7W	SJ	SF 079042	30-045-27309	195' FNL - 790' FEL	Producing	Middle-A
45 NEBU 433	N-18-30N-7W	RA	SF 079053	30-039-24353	680' FSL - 850' FWL	Producing	Sims
46 NEBU 434	K-23-31N-7W	SJ	SF 079010	30-045-27508	1790' FSL - 2510' FWL	Producing	Middle-C
47 NEBU 435	K-01-30N-8W	SJ	SF 078581A	30-045-27184	1810' FSL - 1470' FWL	Producing	Pump

EXISTING WELL INFORMATION

Name	Location	County	Lease No.	API No.	Legal Description	Status	Mesa	
48	NEBU 436	G-19-31N-6W	SJ	SF 078988	30-045-27510	1530' FNL - 1895' FEL	Producing	Middle-D
49	NEBU 437	N-12-30N-8W	SJ	SF 078581A	30-045-27169	1240' FSL - 1650' FWL	Producing	Pump
50	NEBU 438	A-18-31N-6W	SJ	SF 078970	30-045-27659	1210' FNL - 1245' FEL	Producing	Middle-D
51	NEBU 439	M-13-30N-8W	SJ	SF 079511	30-045-27147	1110' FSL - 1060' FWL	Producing	Sims
52	NEBU 440	A-11-31N-7W	SJ	NM 03358	30-045-27555	1156' FNL - 903' FEL	Producing	Middle-D
53	NEBU 441	G-24-30N-8W	SJ	SF 078615A	30-045-27157	1420' FNL - 1760' FEL	P & A	Sims
54	NEBU 441R	G-24-30N-8W	SJ	SF 078615A	30-045-27817	1360' FNL - 1670' FEL	Producing	Sims
55	NEBU 442	M-11-31N-7W	SJ	NM 03358	30-045-27569	1310' FSL - 1080' FWL	Producing	Middle-C
56	NEBU 443	N-24-30N-8W	SJ	SF 078615	30-045-27163	920' FSL - 2100' FWL	Producing	Sims
57	NEBU 444	A-23-31N-7W	SJ	SF 079010	30-045-27720	1123' FNL - 790' FEL	Producing	Middle-C
58	NEBU 445	M-25-31N-8W	SJ	SF 079082	30-045-27246	957' FSL - 827' FWL	Producing	Pump
59	NEBU 446	K-33-31N-7W	SJ	SF 079043	30-045-27310	2045' FSL - 1395' FWL	Producing	Middle-A
60	NEBU 447	K-36-31N-8W	SJ	E-3150-1	30-045-27136	1455' FSL - 1840' FWL	Producing	Pump
61	NEBU 448	G-32-31N-7W	SJ	E-178-1	30-045-27223	1515' FNL - 1340' FEL	Producing	Middle-A
62	NEBU 449	N-19-31N-7W	SJ	SF 080557	30-045-27265	320' FSL - 1250' FWL	Producing	Pump
63	NEBU 450	N-32-31N-7W	SJ	B-11125	30-045-27257	795' FSL - 2010' FWL	Producing	Middle-A
64	NEBU 451	B-06-30N-7W	SJ	SF 079042	30-045-27327	210' FNL - 1900' FEL	Producing	Pump
65	NEBU 452	G-15-31N-7W	SJ	NM 03358	30-045-27507	1785' FNL - 1770' FEL	Producing	Middle-C
66	NEBU 453	M-06-30N-7W	SJ	SF 079042	30-045-27263	930' FSL - 610' FWL	Producing	Pump
67	NEBU 454	A-33-31N-7W	SJ	SF 079043	30-045-27402	1010' FNL - 1310' FEL	Producing	Middle-A
68	NEBU 455	B-31-31N-7W	SJ	SF 079043	30-045-27245	260' FNL - 2465' FEL	Producing	Pump
69	NEBU 456	H-26-31N-7W	SJ	SF 079010	30-045-27476	1340' FNL - 1105' FEL	Producing	Middle-C
70	NEBU 457	F-31-31N-7W	SJ	SF 079082	30-045-27266	2255' FNL - 340' FWL	Producing	Pump
71	NEBU 458	A-13-31N-7W	SJ	NM 03358	30-045-27475	1135' FNL - 1125' FEL	Producing	Middle-D
72	NEBU 459	G-19-31N-7W	SJ	SF 080557	30-045-27448	2505' FNL - 1810' FEL	Producing	Pump
73	NEBU 460	A-07-31N-6W	SJ	SF 078988	30-045-27509	810' FNL - 1155' FEL	Producing	Middle-E
74	NEBU 461	I-12-30N-8W	SJ	SF 079042	30-045-28222	1830' FSL - 830' FEL	Producing	Pump
		L-07-30N-7W				1402' FSL - 799' FWL		
75	NEBU 462	N-01-31N-7W	SJ	Fee	30-045-27536	805' FSL - 1370' FWL	Producing	Middle-E
76	NEBU 463	J-18-30N-7W	SJ	SF 079073	30-045-27417	2485' FSL - 2400' FEL	Producing	Pump
77	NEBU 464	M-10-31N-7W	SJ	NM 03358	30-045-27548	790' FSL - 790' FWL	Producing	Middle-A
78	NEBU 465	A-01-30N-8W	SJ	SF 078581	30-045-27326	1020' FNL - 780' FEL	Producing	Pump
79	NEBU 466	B-34-31N-7W	SJ	SF 079003	30-045-27721	860' FNL - 1845' FEL	Producing	Middle-B
80	NEBU 467	A-12-30N-8W	SJ	SF 078581	30-045-27353	1070' FNL - 1215' FEL	Producing	Pump
81	NEBU 468	A-35-31N-7W	SJ	SF 079003	30-045-27707	415' FNL - 1215' FEL	Producing	Middle-C
82	NEBU 469	H-13-30N-8W	SJ	Fee	30-045-27285	1315' FNL - 645' FEL	Producing	Pump
83	NEBU 470	H-27-31N-7W	SJ	SF 079003	30-045-27571	1400' FNL - 960' FEL	Producing	Middle-B
84	NEBU 471	G-25-31N-8W	SJ	SF 079082	30-045-27319	1315' FNL - 1710' FEL	Producing	Pump
85	NEBU 472	G-29-31N-7W	SJ	SF 079045	30-045-27318	1330' FNL - 1330' FEL	Producing	Middle-A
86	NEBU 473	G-36-31N-8W	SJ	E-3150-1	30-045-27298	1850' FNL - 1780' FEL	Producing	Pump
87	NEBU 474	M-26-31N-7W	SJ	SF 079010	30-045-27570	798' FSL - 793' FWL	Producing	Middle-B
88	NEBU 475	K-20-30N-7W	RA	SF-079060	30-039-25049	2560' FSL - 1695' FWL	Producing	Sims
		H-19-30N-7W	RA	NM-03845		1624' FNL - 71' FEL		
89	NEBU 476	M-22-31N-7W	SJ	SF 079003	30-045-27568	1200' FSL - 840' FWL	Producing	Middle-B
90	NEBU 477	H-29-30N-7W	RA	SF 079060	30-039-24448	1650' FNL - 1160' FEL	S/I	Sims
91	NEBU 478	M-21-31N-7W	SJ	SF 079045	30-045-27244	1140' FSL - 790' FWL	Producing	Middle-A
92	NEBU 479	K-20-30N-7W	RA	SF 079060	30-039-24490	2510' FSL - 1640' FWL	P & A	Sims
93	NEBU 479R	D-20-30N-7W	RA	FEE	30-039-25315	116' FNL - 576' FWL	Producing	Sims
		C-20-30N-7W				1166' FNL - 2315' FWL		
94	NEBU 480	L-14-31N-7W	SJ	NM 03358	30-045-27722	1595' FSL - 891' FWL	Producing	Middle-C
95	NEBU 481	N-36-31N-7W	RA	E-505-6	30-039-24400	1005' FSL - 1835' FWL	Producing	Sims
96	NEBU 482	M-15-31N-7W	SJ	NM 03358	30-045-27582	890' FSL - 790' FWL	Producing	Middle-B
97	NEBU 483	G-36-31N-7W	RA	E-505-6	30-039-24399	1750' FNL - 2045' FEL	Producing	Sims
98	NEBU 484	A-16-31N-7W	SJ	E-3150-1	30-045-27549	990' FNL - 790' FEL	Producing	Middle-A
99	NEBU 485	A-03-30N-7W	RA	SF 079001	30-039-24594	1240' FNL - 1175' FEL	Producing	Sims
100	NEBU 486	L-19-31N-6W	SJ	SF 078988	30-045-27775	1470' FSL - 865' FWL	Producing	Middle-D
101	NEBU 487	L-35-31N-7W	SJ	SF 079003	30-045-27723	1840' FSL - 1015' FWL	Producing	Middle-B
102	NEBU 488	L-24-31N-7W	SJ	SF 079010	30-045-27708	1410' FSL - 790' FWL	Producing	Middle-C
103	NEBU 489	L-12-31N-7W	SJ	Fee	30-045-27705	2330' FSL - 1240' FWL	Producing	Middle-D

EXISTING WELL INFORMATION

Name	Location	County	Lease No.	API No.	Legal Description	Status	Mesa
104 NEBU 490	H-14-31N-7W	SJ	NM 03358	30-045-27567	1904' FNL - 790' FEL	Producing	Middle-C
105 NEBU 491	J-25-31N-7W	RA	SF 079010	30-039-24659	1756' FSL - 1442' FEL	Producing	La Jara
106 NEBU 492	B-12-31N-7W	SJ	NM 03358	30-045-27660	810' FNL - 1530' FEL	Producing	Middle-E
107 NEBU 493	H-25-31N-7W	RA	SF 079010	30-039-24620	1477' FNL - 793' FEL	Producing	La Jara
108 NEBU 494	N-27-31N-7W	SJ	SF 079003	30-045-27724	1250' FSL - 1640' FWL	Producing	Middle-B
109 NEBU 495	L-30-31N-6W	RA	NM 03357	30-039-24621	1658' FSL - 957' FWL	Producing	La Jara
110 NEBU 496	L-18-31N-6W	SJ	SF 078988	30-045-27709	1330' FSL - 1000' FWL	Producing	Middle-D
111 NEBU 497	H-30-31N-6W	RA	NM 03357	30-039-24625	2335' FNL - 1143' FEL	Producing	La Jara
112 NEBU 498	L-13-31N-7W	SJ	NM 03358	30-045-27710	1500' FSL - 790' FWL	Producing	Middle-C
113 NEBU 499	P-20-31N-6W	RA	SF 078988	30-039-24733	925' FSL - 910' FEL	Producing	La Jara
114 NEBU 500	D-20-31N-6W	SJ	SF 078988	30-045-27687	475' FNL - 425' FWL	Producing	Middle-E
115 NEBU 504	N-16-31N-7W	SJ	E-178-1	30-045-27991	1100' FSL - 1480' FWL	Producing	Middle-A
116 NEBU 505	C-21-30N-7W	RA	SF-079060	30-039-25177	975' FNL - 1935' FWL	Producing	Sims

VI. MORRISON/ENTRADA INJECTION WELL

1 SM #1	E-10-30N-7W	RA	SF 079001	30-039-24236	1450' FNL - 790' FWL	SWD	Sims
2 MM #1	G-32-31N-7W	SJ	E-178-1	30-045-27341	1650' FNL - 1480' FEL	SWD	Middle
3 MM #2	M-11-31N-7W	SJ	NM-03358	30-045-28553	555' FSL - 720' FWL	SWD	Middle
4 PM #1	N-36-31N-8W	SJ	E-3707-4	30-045-27340	990' FSL - 1600' FWL	SWD	Pump

VII. OJO ALAMO

1 NEBU 206	M-10-31N-7W	SJ	NM 03358	30-045-24890	790' FSL - 1190' FWL	P & A	Middle
------------	-------------	----	----------	--------------	----------------------	-------	--------

VIII. CDP LOCATIONS

1 Middle Mesa	SW/4, Sec. 10 NW/4, Sec. 15 T31N, R7W	SJ					
2 Pump Mesa	SE/4, Sec. 14 T31N, R8W	SJ			2318' FEL - 766' FSL		
3 Sims Mesa	NE/4, Sec. 22 T30N, R7W	RA					
4 La Jara	SE/4, Sec. 29 T31N, R6W	RA			2115' FEL - 1382' FSL		



SEP 17 1996

State of New Mexico
Commissioner of Public Lands

RAY POWELL, M.S., D.V.M.
COMMISSIONER

310 OLD SANTA FE TRAIL P.O. BOX 1148
SANTA FE, NEW MEXICO 87504-1148

(505) 827-5760
FAX (505) 827-5766

September 17, 1996

Devon Energy Corporation
20 North Broadway, Suite 1500
Oklahoma City, Oklahoma 73102-8260

Attn: Mr. J. M. Lacey

Re: 1996 Plan of Development
Northeast Blanco Unit
San Juan & Rio Arriba Counties, New Mexico

Dear Mr. Lacey:


The Commissioner of Public Lands has this date approved the above-captioned Plan of Development. Our approval is subject to like approval by all other appropriate agencies.

The possibility of drainage by wells outside of the Unit Area and the need for further development of the unit may exist. You may be contacted at a later date regarding these possibilities.

If you have any questions, or if we may be of further help, please contact Pete Martinez at (505) 827-5791.

Very truly yours,

RAY POWELL, M.S., D.V.M.
COMMISSIONER OF PUBLIC LANDS

BY: 
LARRY KEHOE, Director
Oil, Gas and Minerals Division
(505) 827-5744

RP/LK/cpm

cc: Reader File

OCD

BLM



ENERGY CORPORATION

20 North Broadway, Suite 1500
Oklahoma City, Oklahoma 73102-8260

Telephone: 405/235-3611
FAX 405/552-4550

September 6, 1996

Commissioners of Public Lands
State of New Mexico
P.O. Box 1148
Santa Fe, NM 87501
Attn: Larry Kehoe, Director

United States Department of the Interior
Bureau of Land Management
Farmington Resource Area
1235 La Plata Highway
Farmington, NM 87401
Attn: Duane W. Spencer

✓ State of New Mexico
Energy and Minerals Department
Oil Conservation Division
2040 South Pacheco
Santa Fe, NM 87505
Attn: Roy E. Johnson

Re: 1996 Plan of Development
Northeast Blanco Unit Agreement
No. 1, Section 929
San Juan & Rio Arriba Counties,
New Mexico

Gentlemen:

Devon Energy Corporation (Nevada), as unit operator, on behalf of itself and all owners of oil and gas leases within the Northeast Blanco Unit, hereby submits a 1996 Plan of Development which includes:

1. Summary of 1995 Operations;
2. Participating Area Review;
3. Current Well Status;
4. Unit Production;
5. Operations Proposed in 1996; and
6. Plat which shows current participating areas.

1996 Plan of Development
September 6, 1996

SUMMARY OF OPERATIONS

Northeast Blanco Unit activity in 1995 is summarized as follows:

- | | | | |
|------|---|-----------------|---------------|
| I. | Wells Drilled and Completed in 1995 | | |
| | <u>Well No.</u> | <u>Location</u> | <u>County</u> |
| | None | | |
| II. | Wells Temporarily Abandoned in 1995 - evaluating uphole potential | | |
| | NEBU 308 | A-33-31-7 | San Juan |
| III. | Wells Being Recompleted in a Different Formation (completed as PC 2-9-95) | | |
| | NEBU 309 | P-08-30-7 | Rio Arriba |
| IV. | Wells Plugged & Abandoned in 1995 | | |
| | None | | |

PARTICIPATING AREA REVIEW

All lands in the Northeast Blanco Unit are included in the Blanco Mesaverde Pool and Basin Fruitland Coal Pool Participating Areas.

There were no revisions to any participating areas during 1995. We have enclosed a plat of the Northeast Blanco Unit showing current participating areas.

CURRENT WELL STATUS

Following is a summary of Northeast Blanco Unit wells by formation:

- | | | |
|-----|-------------------|--------------------------------------|
| I. | Blanco Mesaverde: | 136 Total Wells Drilled |
| | | <u>8 Plugged & Abandoned</u> |
| | | 128 Producing Wells |
| II. | Basin Dakota: | 12 Total Wells Drilled |
| | | 1 Plugged Back to PC (309) |
| | | <u>1 Temporarily Abandoned (308)</u> |
| | | 10 Producing Wells |

1996 Plan of Development
September 6, 1996

III.	Gallup, Laguna Seca: Gallup, R.A. Und.:	1 Producing Well 1 Producing Well
IV.	Los Pinos Fruitland Sand/PC:	13 Total Wells Drilled 3 Plugged & Abandoned <u>1 Plugged back (211 to coal)</u> 9 Producing Wells
	PC, Undesignated:	1 Well Drilled 1 Recompleted from coal (405) <u>1 Recompleted from Dakota (309) & WO 1st delivery</u> 3 Total Wells
V.	Basin Fruitland Coal:	117 Total Wells Drilled 11 Pressure Observation 3 Plugged & Abandoned <u>3 Deepened to PC</u> 102 Producing Wells
VI.	Morrison-Entrada:	1 Well Drilled in 1988 (SM SWD #1 - in operation) 1 Well Drilled in 1989 (MM SWD #1 - in operation) 1 Well Drilled in 1990 (PM SWD #1 - in operation) 1 Well Drilled in 1991 (MM SWD #2 - <u>in operation</u>) 4 Disposal Wells

An Existing Well Status Summary is attached as Exhibit 1 which lists the current status of all wells in the Northeast Blanco Unit.

1996 Plan of Development
September 6, 1996

UNIT PRODUCTION

Following is a summary of Unit production during 1995 and cumulative volumes, by formation or pool, since inception.

	GAS (MCF @ 15.025 psig)		CONDENSATE	
	<u>1995</u>	<u>Cumulative</u>	<u>1995</u>	<u>Cumulative</u>
Mesaverde	7,149,244	360,419,917	5,640	137,750
Dakota	513,364	9,721,473	0	0
Gallup	6,905	148,013	0	0
Ft. Sand-PC	169,133	2,558,193	518	8,282
Und. PC	197,653	1,140,815	431	2,776
Wildcat; PC	58	58	0	0
Ft. Coal	<u>87,673,390</u>	<u>407,326,757</u>	<u>0</u>	<u>0</u>
TOTAL	95,709,747	781,315,168	6,589	148,808

OPERATIONS PROPOSED IN 1996

There are currently no drilling plans in the Northeast Blanco Unit for 1996. We will supplement this Plan of Development as specific plans are made to drill additional wells.


Pursuant to Section 17 of the Northeast Blanco Unit Agreement, Devon Energy Corporation (Nevada) believes that production from all existing wells serves to economically and efficiently drain reserves attributable to the Unit lands and will protect such lands from drainage. No enhanced recovery projects are in progress or anticipated at this time within the Northeast Blanco Unit.

1996 Plan of Development
September 6, 1996

Please review and approve this Plan of Development and advise us if you have any questions.

Very truly yours,

DEVON ENERGY CORPORATION (NEVADA)


J. M. Lacey
Vice President

JML:mkb\NEBU.1

Enclosures

cc: Working Interest Owners w/enclosures

1996 Plan of Development
September 6, 1996

Approved _____

Date _____

Commissioners of Public Lands
State of New Mexico
P.O. Box 1148
Santa Fe, NM 87504-1148

Approved 

Date 9-9-96

State of New Mexico
Energy and Minerals Department
Oil Conservation Division
2040 South Pacheco
Santa Fe, NM 87505

Approved _____

Date _____

United States Department of the Interior
Bureau of Land Management
Farmington Resource Area
1235 La Plata Highway
Farmington, NM 87401

The above approvals are for the Northeast Blanco Unit Agreement No. 1, Section 929, San Juan and Rio Arriba Counties, New Mexico, 1996 Plan of Development.

NEBU WORKING INTEREST OWNERS

Bob Wilbanks, Rook 1242
Amoco Production Company
Box 800
Denver, CO 80201

Susanna P. Kelly, Jr.
8383 Chapman Road
Bozeman, Montana 59715

Elizabeth J. Turner Calloway
4801 St. John's Drive
Dallas, TX 75205

Andrew B. Kelly, Jr.
2575 Sunset Drive
Atlanta, GA 30345

Castle, Inc.
502 Keystone Drive
Warrendale, PA 15086

Charles E. Kelly
67 West Kagy Blvd.
Bozeman, MT 59715

Peggy Sutko
Conoco Inc.
Ten Desta Drive, Suite 100W
Midland, TX 79705-4500

Jane P. Ladouceur
120 Larchwood Drive
Butler, PA 16001

Frank C. Davis III
3219 Bryn Mawr
Dallas, TX 75225

Steve Jordan
McElvain Oil & Gas Limited Partnership
P.O. Box 2148
Santa Fe, NM 87504-2148

Destec Fuel Resources, Inc.
Wm. C. Bagby, President
2500 CityWest Boulevard, Suite 1700
P.O. Box 4411
Houston, TX 77210-4411

Alan Alexander
Burlington Resources Oil & Gas Company
P.O. Box 4289
Farmington, NM 87499-4289

Mark Schneider
Four Star Oil & Gas Company
P.O. Box 2100
Denver, CO 80201

Carl D. Campbell
PetroCorp. Incorporated
16800 Greenspoint Park Drive
Suite 300 - North Atrium
Houston, TX 77060

Susanna Phillips Kelly
Bar K Ranch
Box 585
Cameron, Montana 59720

Kirk Czirr
Phillips Petroleum Company
5525 Highway 64 N.B.U. 3004
Farmington, NM 87401

James M. Raymond, Individually and as
Trustee of the Corinne Miller Gay Trust
and the Maydell Miller Mast Trust
P.O. Box 1445
Kerrville, TX 78029

Steve Jordan
MP San Juan LP
c/o McElvain Oil & Gas Properties, Inc.,
Manager
P.O. Box 2148
Santa Fe, NM 87504-2148

James Glenn Turner, Jr.
3131 Turtle Creek Blvd., Suite 1201
Dallas, TX 75219

Steve Jordan
MP San Juan LP
c/o McElvain Oil & Gas Properties, Inc.,
Manager
P.O. Box 2148
Santa Fe, NM 87504-2148

Mary F. Turner, Jr. Revocable Trust
Agmt. 6743
Ameritrust Texas, N.A., Trustee
P.O. Box 660197
Dallas, TX 75266-0197

Rowland Laxson
Westland Oil Development Corp.
P.O. Box 3651
Conroe, TX 77305

Jacquelyn M. Williams
103 West Boyd, Suite A
Norman, OK 73069

Williams Production Company
One Williams Center
P.O. Box 3102, MS 37-4
Tulsa, OK 74101

Gene Garnett
Wintergreen Energy Corporation
5735 Pineland Drive, Suite 125
Dallas, TX 75231

Bret R. Schweikle
The Wiser Oil Company
8115 Preston Road, Suite 400
Dallas, TX 75225

EXISTING WELL INFORMATION

Name	Location	County	Lease No.	API No.	Legal Description	Status	Mesa	Remarks
I. MESAVERDE FORMATION								
1 NEBU 1B	B-10-30N-7W	RA	SF-079001A	N/A	1129' FNL - 1650' FEL	P & A	Sims	
2 NEBU 2	N-20-31N-7W	SJ	SF 079045	30-045-10476	990' FSL - 1650' FWL	Producing	Middle	
3 NEBU 3X	L-05-30N-7W	SJ	SF 079042	N/A	1650' FSL - 1080' FWL	P & A	Middle	
4 NEBU 3A	E-05-30N-7W	SJ	SF 079042	30-045-23088	1650' FNL - 990' FWL	Producing	Middle	
5 NEBU 3R	K-05-30N-7W	SJ	SF 079042	30-045-26457	1785' FSL - 1770' FWL	Producing	Middle	
6 NEBU 4	M-21-30N-7W	RA	SF 078970	30-039-07787	990' FSL - 990' FWL	Producing	Sims	
7 NEBU 4A	D-21-30N-7W	RA	SF 079060	30-039-21698	990' FNL - 990' FWL	Producing	Sims	
8 NEBU 5X	M-13-30N-8W	SJ	SF 079511	N/A	1190' FSL - 1100' FWL	P & A	Sims	
9 NEBU 5R	N-13-30N-8W	SJ	SF 079511	30-045-21477	350' FSL - 1890' FWL	Producing	Sims	
10 NEBU 5A	E-13-30N-8W	SJ	SF 079511	30-045-22043	2160' FNL - 1140' FWL	Producing	Sims	
11 NEBU 6	H-29-30N-7W	RA	SF 079060	30-039-22770	1770' FNL - 1160' FEL	Producing	Sims	
12 NEBU 6A	F-29-30N-7W	RA	SF 079060	30-039-22029	1600' FNL - 1630' FWL	Producing	Sims	
13 NEBU 7	A-21-30N-7W	RA	SF 079060	30-039-07816	990' FNL - 990' FEL	P & A	Sims	
14 NEBU 7A	I-21-30N-7W	RA	SF 079060	30-039-22028	1590' FSL - 790' FEL	Producing	Sims	
15 NEBU 7R	B-21-30N-7W	RA	SF 079060	30-039-23759	790' FNL - 1800' FEL	Producing	Sims	
16 NEBU 8	K-10-30N-7W	RA	SF 079001	30-039-07880	1650' FSL - 1650' FWL	Producing	Sims	
17 NEBU 8A	D-10-30N-7W	RA	SF 079001	30-039-21724	1020' FNL - 1190' FWL	Producing	Sims	
18 NEBU 9	N-12-30N-8W	SJ	SF 078581A	30-045-09598	990' FSL - 1970' FWL	Producing	Pump	
19 NEBU 9A	C-12-30N-8W	SJ	SF 078581A	30-045-22164	1090' FNL - 1570' FWL	Producing	Pump	
20 NEBU 10	M-16-30N-7W	RA	E 178-1	30-039-07830	990' FSL - 990' FWL	Producing	Sims	
21 NEBU 10A	D-16-30N-7W	RA	E 178-1	30-039-21748	250' FNL - 1060' FWL	Producing	Sims	
22 NEBU 11	H-25-31N-7W	RA	SF 079010	30-039-07947	1550' FNL - 790' FEL	Producing	La Jara	
23 NEBU 12	G-18-30N-7W	SJ	SF 079082	30-045-07845	2500' FNL - 2500' FEL	Producing	Pump	
24 NEBU 13	K-20-30N-7W	RA	SF 079060	30-039-07802	2500' FSL - 1700' FWL	Producing	Sims	
25 NEBU 13A	C-20-30N-7W	RA	SF 079060	30-039-22472	1170' FNL - 2260' FWL	Producing	Sims	
26 NEBU 14	G-02-30N-7W	RA	E 289-3	30-039-07919	1750' FNL - 1750' FEL	Producing	Sims	
27 NEBU 14A	I-02-30N-7W	RA	E 289-23	30-039-22084	1800' FSL - 990' FEL	Producing	Sims	
28 NEBU 15	L-02-30N-7W	RA	E 289-9	30-039-07913	1650' FSL - 990' FWL	Producing	Sims	
29 NEBU 15A	D-02-30N-7W	RA	E 289-9	30-039-23686	1190' FNL - 790' FWL	Producing	Sims	
30 NEBU 16	A-03-30N-7W	RA	SF 079001	30-039-07925	990' FNL - 990' FEL	Producing	Sims	
31 NEBU 16A	J-03-30N-7W	RA	SF 079001	30-039-21722	1450' FSL - 1450' FEL	Producing	Sims	
32 NEBU 17	L-09-30N-7W	RA	SF 079043	30-039-07881	1775' FSL - 875' FWL	Producing	Sims	
33 NEBU 17A	E-09-30N-7W	RA	SF 079043	30-039-21695	1450' FNL - 1060' FWL	Producing	Sims	
34 NEBU 18	H-09-30N-7W	RA	SF 079043	30-039-07888	1650' FNL - 990' FEL	Producing	Sims	
35 NEBU 18A	O-09-30N-7W	RA	SF 079060	30-039-21696	990' FSL - 1550' FEL	Producing	Sims	
36 NEBU 19	B-20-30N-7W	RA	SF 079060	30-039-07819	830' FNL - 1550' FEL	Producing	Sims	
37 NEBU 19A	P-20-30N-7W	RA	SF 079060	30-039-22027	1190' FSL - 1045' FEL	Producing	Sims	
38 NEBU 20	B-28-31N-7W	SJ	SF 079043	N/A	1190' FNL - 1650' FEL	P & A	Middle	
39 NEBU 20A	O-28-31N-7W	SJ	SF 079043	30-045-25359	990' FSL - 1650' FEL	Producing	Middle	
40 NEBU 21	N-36-31N-7W	RA	E 505-6	N/A	990' FSL - 1800' FWL	P & A	Sims	
41 NEBU 22	G-36-31N-7W	RA	E 505-6	N/A	1710' FNL - 1970' FEL	P & A	Sims	
42 NEBU 22A	O-36-31N-7W	RA	E 505-6	30-039-21409	910' FSL - 1970' FEL	Producing	Sims	
43 NEBU 23	N-06-30N-7W	SJ	SF 079042	30-045-07904	680' FSL - 430' FWL	Producing	Pump	
44 NEBU 23A	F-06-30N-7W	SJ	SF 079042	30-045-22887	1800' FNL - 390' FWL	Producing	Pump	
45 NEBU 24	O-17-30N-7W	RA	NM 013706A	N/A	420' FSL - 2515' FEL	P & A	Sims	
46 NEBU 24A	I-17-30N-7W	RA	SF 079060	30-039-21697	1750' FSL - 870' FEL	Producing	Sims	
47 NEBU 24R	O-17-30N-7W	RA	NM 013706A	30-039-22564	760' FSL - 2240' FEL	Producing	Sims	
48 NEBU 25	B-17-30N-7W	RA	SF 079060	30-039-07863	330' FNL - 1900' FEL	Producing	Sims	
49 NEBU 26	N-08-30N-7W	RA	Fee	30-039-07871	1100' FSL - 1850' FWL	Producing	Sims	
50 NEBU 26A	D-08-30N-7W	SJ	SF 079042	30-045-25001	1160' FNL - 60' FWL	Producing	Middle	
51 NEBU 27	A-08-30N-7W	RA	SF 079042	30-039-07897	800' FNL - 880' FEL	Producing	Sims	
52 NEBU 27A	P-08-30N-7W	RA	SF 079042	30-039-21694	1190' FSL - 990' FEL	Producing	Sims	
53 NEBU 28	O-34-31N-7W	RA	SF 079003	30-039-07930	770' FSL - 1790' FEL	Producing	Sims	
54 NEBU 29	A-13-30N-8W	SJ	Fee	30-045-13223	990' FNL - 880' FEL	Producing	Pump	
55 NEBU 30	A-12-30N-8W	SJ	SF 078581	30-045-09737	830' FNL - 1100' FEL	Producing	Pump	
56 NEBU 30A	I-12-30N-8W	SJ	SF 078581	30-045-22890	1790' FSL - 970' FEL	Producing	Pump	
57 NEBU 31	N-07-30N-7W	SJ	SF 079042	30-045-13331	770' FSL - 700' FWL	Producing	Pump	
58 NEBU 31A	E-07-30N-7W	SJ	SF 079042	30-045-24449	1770' FNL - 10' FWL	Producing	Pump	
59 NEBU 32	A-07-30N-7W	SJ	SF 079042	30-045-13333	330' FNL - 700' FEL	Producing	Middle	

EXISTING WELL INFORMATION

Name	Location	County	Lease No.	API No.	Legal Description	Status	Mesa	Remarks
60 NEBU 32A	H-07-30N-7W	SJ	Fee	30-045-24991	1450' FNL - 990' FEL	Producing	Middle	
61 NEBU 33	N-12-31N-7W	SJ	NM 03358	30-045-10867	990' FSL - 1650' FWL	Producing	Middle	
62 NEBU 34	N-19-30N-7W	RA	SF 079053	30-039-07785	990' FSL - 800' FWL	Producing	Sims	
63 NEBU 34A	K-18-30N-7W	SJ	SF 079053	30-045-24318	1580' FSL - 1290' FWL	Producing	Sims	
64 NEBU 35	J-19-30N-7W	RA	SF 079060	30-039-07795	1500' FSL - 1800' FEL	Producing	Sims	
65 NEBU 36	A-01-30N-8W	SJ	SF 078581	30-045-09954	920' FNL - 800' FEL	Producing	Pump	
66 NEBU 36A	O-01-30N-8W	SJ	SF 078581	30-045-22889	1190' FSL - 1830' FEL	Producing	Pump	
67 NEBU 37	B-06-30N-7W	SJ	SF 079042	30-045-13344	420' FNL - 1900' FEL	Producing	Pump	
68 NEBU 37A	P-06-30N-7W	SJ	Fee	30-045-24218	940' FSL - 540' FEL	Producing	Pump	
69 NEBU 38	B-31-31N-7W	SJ	SF 079043	30-045-10216	520' FNL - 2420' FEL	Producing	Pump	
70 NEBU 39	K-36-31N-8W	SJ	E 3150-1	30-045-10061	1520' FSL - 1520' FWL	Producing	Pump	
71 NEBU 39A	D-36-31N-8W	SJ	E 5382	30-045-22923	1190' FNL - 1190' FWL	Producing	Pump	
72 NEBU 40	G-36-31N-8W	SJ	E 3150-1	30-045-10127	1720' FNL - 1940' FEL	Producing	Pump	
73 NEBU 40A	P-36-31N-8W	SJ	E 292-9	30-045-22924	1080' FSL - 1190' FEL	Producing	Pump	
74 NEBU 41	B-25-31N-8W	SJ	SF 079082	30-045-10355	1240' FNL - 1650' FEL	Producing	Pump	
75 NEBU 42	N-19-31N-7W	SJ	SF 080557	30-045-10473	790' FSL - 1230' FWL	Producing	Pump	
76 NEBU 43	M-11-31N-7W	SJ	NM 03358	30-045-10858	790' FSL - 825' FWL	Producing	Middle	
77 NEBU 43A	C-11-31N-7W	SJ	NM 03358	30-045-23090	990' FNL - 1650' FWL	Producing	Middle	
78 NEBU 44	B-04-30N-7W	SJ	SF 079043	30-045-60186	285' FNL - 2330' FEL	Producing	Sims	
79 NEBU 44A	P-04-30N-7W	RA	SF 079043	30-039-21723	270' FSL - 535' FEL	Producing	Sims	
80 NEBU 45	A-05-30N-7W	SJ	SF 079042	30-045-60187	870' FNL - 1250' FEL	Producing	Middle	
81 NEBU 45A	I-05-30N-7W	SJ	SF 079042	30-045-24363	2550' FSL - 875' FEL	Producing	Middle	
82 NEBU 46	N-33-31N-7W	SJ	SF 079043	30-045-10076	1285' FSL - 1360' FWL	Producing	Middle	
83 NEBU 46A	D-33-31N-7W	SJ	SF 079043	30-045-24858	990' FNL - 990' FWL	Producing	Middle	
84 NEBU 47	K-32-31N-7W	SJ	E 292-9	30-045-60248	1650' FSL - 1850' FWL	Producing	Middle	
85 NEBU 47A	F-32-31N-7W	SJ	E 292-9	30-045-24220	1850' FNL - 1850' FWL	Producing	Middle	
86 NEBU 48	H-32-31N-7W	SJ	E 178-1	30-045-60249	1650' FNL - 990' FEL	Producing	Middle	
87 NEBU 48A	O-32-31N-7W	SJ	E 178-1	30-045-24219	1090' FSL - 1770' FEL	Producing	Middle	
88 NEBU 49	H-30-31N-7W	SJ	SF 079045	30-045-10353	1780' FNL - 220' FEL	Producing	Middle	
89 NEBU 50	M-25-31N-8W	SJ	SF 079082	30-045-10241	990' FSL - 990' FWL	Producing	Pump	
90 NEBU 51	N-29-31N-7W	SJ	SF 079045	30-045-60247	500' FSL - 2065' FWL	Producing	Middle	
91 NEBU 51A	C-29-31N-7W	SJ	SF 079045	30-045-23091	1190' FNL - 1560' FWL	Producing	Middle	
92 NEBU 52	G-15-31N-7W	SJ	NM 03356	30-045-10772	1650' FNL - 1650' FEL	Producing	Middle	
93 NEBU 53	M-28-31N-7W	SJ	SF 079043	30-045-10414	420' FSL - 420' FWL	Producing	Middle	
94 NEBU 53A	D-28-31N-7W	SJ	SF 079043	30-045-25235	990' FNL - 1100' FWL	Producing	Middle	
95 NEBU 54	H-33-31N-7W	SJ	SF 079043	30-045-10115	2580' FNL - 1135' FEL	Producing	Middle	
96 NEBU 54A	O-33-31N-7W	SJ	SF 079043	30-045-25093	1190' FSL - 2040' FEL	Producing	Middle	
97 NEBU 55	B-22-31N-7W	SJ	SF 079003	30-045-10474	930' FNL - 1780' FEL	Producing	Middle	
98 NEBU 55A	J-22-31N-7W	SJ	SF 079003	30-045-25355	1520' FSL - 1650' FEL	Producing	Middle	
99 NEBU 56	A-34-31N-7W	SJ	SF 079003	30-045-10169	1100' FNL - 265' FEL	Producing	Middle	
100 NEBU 56A	E-34-31N-7W	SJ	SF 079003	30-045-25369	1850' FNL - 500' FWL	Producing	Middle	
101 NEBU 57	B-21-31N-7W	SJ	SF 079045	30-045-10640	860' FNL - 1630' FEL	Producing	Middle	
102 NEBU 58	A-13-31N-7W	SJ	NM 03358	30-045-10810	925' FNL - 990' FEL	Producing	Middle	
103 NEBU 59	A-24-31N-7W	SJ	SF 079010A	30-045-10589	1160' FNL - 990' FEL	Producing	Middle	
104 NEBU 60	A-07-31N-6W	SJ	SF 078988	30-045-10938	1090' FNL - 1250' FEL	Producing	Middle	
105 NEBU 61	G-19-31N-6W	SJ	SF 078988	30-045-10572	1690' FNL - 1790' FEL	Producing	Middle	
106 NEBU 62	L-30-31N-6W	RA	NM 03357	30-039-18243	1470' FSL - 1250' FWL	Producing	La Jara	
107 NEBU 63	M-01-31N-7W	SJ	Fee	30-045-22042	1100' FSL - 990' FWL	Producing	Middle	
108 NEBU 64	M-10-31N-7W	SJ	NM 03358	30-045-23089	790' FSL - 990' FWL	Producing	Middle	
109 NEBU 64A	P-10-31N-7W	SJ	NM 03358	30-045-23483	990' FSL - 990' FEL	Producing	Middle	
110 NEBU 65	B-11-31N-7W	SJ	NM 03358	30-045-22528	820' FNL - 1850' FEL	Producing	Middle	
111 NEBU 66	F-30-31N-7W	SJ	SF 079082	30-045-22921	1990' FNL - 490' FWL	Producing	Pump	
112 NEBU 66A	E-31-31N-7W	SJ	SF 079082	30-045-22922	2100' FNL - 300' FWL	Producing	Pump	
113 NEBU 67	M-09-31N-7W	SJ	Fee	30-045-23201	1190' FSL - 1090' FWL	Producing	Middle	
114 NEBU 67A	O-09-31N-7W	SJ	Fee	30-045-23482	990' FSL - 1650' FEL	Producing	Middle	
115 NEBU 68	A-35-31N-7W	SJ	SF 079003	30-045-25007	790' FNL - 1292' FEL	Producing	Middle	
116 NEBU 69	A-26-31N-7W	SJ	SF 079010A	30-045-24856	1025' FNL - 1130' FEL	Producing	Middle	
117 NEBU 70	A-27-31N-7W	SJ	SF 079003	30-045-24857	990' FNL - 990' FEL	Producing	Middle	
118 NEBU 70A	O-27-31N-7W	SJ	SF 079003	30-045-25358	900' FSL - 1650' FEL	Producing	Middle	
119 NEBU 71	A-23-31N-7W	SJ	SF 079010A	30-045-24891	790' FNL - 790' FEL	Producing	Middle	
120 NEBU 72	H-29-31N-7W	SJ	SF 079045	30-045-25095	1635' FNL - 970' FEL	Producing	Middle	

EXISTING WELL INFORMATION

Name	Location	County	Lease No.	API No.	Legal Description	Status	Mesa	Remarks
121 NEBU 72A	O-29-31N-7W	SJ	SF 079045	30-045-25360	430' FSL - 1990' FEL	Producing	Middle	
122 NEBU 73	L-35-31N-7W	SJ	SF 079003	30-045-25367	1850' FSL - 840' FWL	Producing	Middle	
123 NEBU 74	M-26-31N-7W	SJ	SF 079010A	30-045-25357	960' FSL - 790' FWL	Producing	Middle	
124 NEBU 75	K-22-31N-7W	SJ	SF 079003	30-045-25356	1650' FSL - 1850' FWL	Producing	Middle	
125 NEBU 77	M-15-31N-7W	SJ	NM 03356	30-045-25374	1070' FSL - 990' FWL	Producing	Middle	
126 NEBU 78	M-21-31N-7W	SJ	SF 079045	30-045-25409	990' FSL - 990' FWL	Producing	Middle	
127 NEBU 101	B-10-30N-7W	RA	SF 079001A	30-039-07893	1230' FNL - 1750' FEL	Producing	Sims	
128 NEBU 101A	J-10-30N-7W	RA	SF 079001A	30-039-21725	1650' FSL - 1530' FEL	Producing	Sims	
129 NEBU 102	M-03-30N-7W	RA	SF 079001A	30-039-07906	990' FSL - 990' FWL	Producing	Sims	
130 NEBU 102A	F-03-30N-7W	RA	SF 079001A	30-039-21736	1810' FNL - 1540' FWL	Producing	Sims	
131 NEBU 103	N-24-30N-8W	SJ	SF 078615	30-045-09278	1090' FSL - 1550' FWL	Producing	Sims	
132 NEBU 103A	E-24-30N-8W	SJ	SF 078615	30-045-22891	1700' FNL - 790' FWL	Producing	Sims	
133 NEBU 104	M-21-31N-8W	SJ	SF 078581A	30-045-09791	990' FSL - 990' FWL	Producing	Pump	
134 NEBU 104A	D-01-30N-8W	SJ	SF 078581A	30-045-22888	1050' FNL - 1190' FWL	Producing	Pump	
135 NEBU 105	G-24-30N-8W	SJ	SF 078615A	30-045-09350	1650' FNL - 1650' FEL	Producing	Sims	
136 NEBU 105A	P-24-30N-8W	SJ	SF 078615A	30-045-22044	1010' FSL - 920' FEL	Producing	Sims	

II. DAKOTA FORMATION

1 NEBU 1	H-27-31N-7W	SJ	SF 079003	30-045-60245	1650' FNL - 990' FEL	Producing	Middle	
2 NEBU 55	B-22-31N-7W	SJ	SF 079003	30-045-10474	930' FNL - 1780' FEL	Producing	Middle	
3 NEBU 56	A-34-31N-7W	SJ	SF 079003	30-045-10169	1100' FNL - 265' FEL	Producing	Middle	
4 NEBU 57	B-21-31N-7W	SJ	SF 079045	30-045-10640	860' FNL - 1630' FEL	Producing	Middle	
5 NEBU 58	A-13-31N-7W	SJ	NM 03358	30-045-10810	925' FNL - 990' FEL	Producing	Middle	
6 NEBU 302	I-30-31N-6W	RA	NM 03357	30-039-23560	1850' FSL - 1190' FEL	Producing	La Jara	
7 NEBU 303	P-20-31N-6W	RA	SF 078988	30-039-23568	990' FSL - 990' FEL	Producing	La Jara	
8 NEBU 304	M-30-31N-6W	RA	NM 03357	30-039-24163	1190' FSL - 1050' FWL	Producing	La Jara	
9 NEBU 306	D-26-31N-7W	SJ	SF 079010	30-045-28644	1190' FNL - 450' FWL	Producing	Middle	
10 NEBU 307	E-24-31N-7W	SJ	SF-079010	30-045-28984	1780' FNL - 790' FWL	SI, water	Middle	
11 NEBU 308	A-33-31N-7W	SJ	SF-079043	30-045-28985	1070' FNL - 1025' FEL	T/A	Middle	
12 NEBU 309	P-08-30N-7W	RA	SF-079042	30-039-25312	920' FSL - 860' FEL	DK plugged	Sims	to PC

III. GALLUP FORMATION

A. Rio Arriba Undesignated Gallup

1 NEBU 302	I-30-31N-6W	RA	NM 03357	30-039-23560	1850' FSL - 1190' FEL	Producing	La Jara	
------------	-------------	----	----------	--------------	-----------------------	-----------	---------	--

B. Laguna Seca Gallup

2 NEBU 303	P-20-31N-6W	RA	SF 078988	30-039-23568	990' FSL - 990' FEL	Producing	La Jara	
------------	-------------	----	-----------	--------------	---------------------	-----------	---------	--

IV. FRUITLAND SANDS-PICTURED CLIFFS FORMATION

A. Los Pinos Fruitland Sand Pictured Cliffs, South

1 NEBU 201	M-09-31N-7W	SJ	Fee	30-045-13481	990' FSL - 1030' FWL	SI	Middle	
2 NEBU 202	B-11-31N-7W	SJ	NM 03358	30-045-23484	1070' FNL - 1760' FEL	Producing	Middle	
3 NEBU 203	C-11-31N-7W	SJ	NM 03358	30-045-23485	990' FNL - 1490' FWL	W/O P&A	Middle	
4 NEBU 204	M-01-31N-7W	SJ	Fee	30-045-23480	830' FSL - 990' FWL	Producing	Middle	
5 NEBU 205	P-10-31N-7W	SJ	NM 03358	30-045-23601	1180' FSL - 925' FEL	W/O P&A	Middle	
6 NEBU 206	M-10-31N-7W	SJ	NM 03358	30-045-24890	790' FSL - 1190' FWL	P & A	Middle	
7 NEBU 208	N-12-31N-7W	SJ	NM 03358	30-045-24855	790' FSL - 1750' FWL	Producing	Middle	
8 NEBU 211	C-27-31N-7W	SJ	SF 079003	30-045-26368	1040' FNL - 1850' FWL	PC plugged	Middle	to Coal
9 NEBU 213	D-12-31N-7W	SJ	Fee	30-045-26329	990' FNL - 990' FWL	Producing	Middle	
10 NEBU 214	I-22-31N-7W	SJ	SF 079003	30-045-26403	1590' FSL - 1050' FEL	P & A	Middle	
11 NEBU 215	D-26-31N-7W	SJ	SF 079010	30-045-26404	790' FNL - 860' FWL	Producing	Middle	
12 NEBU 216	I-27-31N-7W	SJ	SF 079003	30-045-26360	1650' FSL - 990' FEL	P & A	Middle	
13 NEBU 217	G-27-31N-7W	SJ	SF 079003	30-045-25522	1650' FNL - 1650' FEL	Producing	Middle	

B. Rio Arriba Undesignated Pictured Cliffs

14 NEBU 304	M-30-31N-6W	RA	NM 03357	30-039-24163	1190' FSL - 1050' FWL	Producing	La Jara	
15 NEBU 405	M-21-30N-7W	RA	SF 079060	30-039-24491	875' FSL - 1145' FWL	Producing	Sims	from Coal

EXISTING WELL INFORMATION

Name	Location	County	Lease No.	API No.	Legal Description	Status	Mesa	Remarks
C. Wildcat Pictured Cliffs								
16 NEBU 309	P-08-30N-7W	RA	SF-079042	30-039-25312	920' FSL - 860' FEL	SI	Sims	from DK
V. BASIN FRUITLAND COAL								
1 NEBU 211	C-27-31N-7W	SJ	SF 079003	30-045-26368	1040' FNL - 1850' FWL	Pres. Obs.	Middle	from PC
2 NEBU 212	O-01-31N-7W	SJ	FEE	30-045-26328	1030' FSL - 1650' FEL	Pres. Obs.	Middle	
3 NEBU 218	D-16-31N-7W	SJ	E 178-1	30-045-25709	990' FNL - 990' FWL	Pres. Obs.	Middle	
4 NEBU 400	M-07-31N-6W	SJ	SF 078988	30-045-26900	990' FSL - 990' FWL	Pres. Obs.	Middle-D	
5 NEBU 400R	L-07-31N-6W	SJ	SF 078988	30-045-28271	2490' FSL - 1140' FWL	Producing	Middle-D	
6 NEBU 401	L-09-30N-7W	RA	SF 079043	30-039-24214	1540' FSL - 915' FWL	Producing	Sims	
7 NEBU 402	A-05-30N-7W	SJ	SF 079042	30-045-26883	790' FNL - 970' FEL	Producing	Middle-A	
8 NEBU 403	H-09-30N-7W	RA	SF 079043	30-039-24213	1690' FNL - 1190' FEL	Pres. Obs.	Sims	
9 NEBU 403R	G-09-30N-7W	RA	SF 079043	30-039-24785	1650' FNL - 1400' FEL	Producing	Sims	
10 NEBU 404	E-34-31N-7W	SJ	SF 079003	30-045-26901	1730' FNL - 260' FWL	Pres. Obs.	Middle-A	
11 NEBU 404R	E-34-31N-7W	SJ	SF 079003	30-045-28320	1741' FNL - 379' FWL 2135' FSL - 917' FWL	Producing	Middle-A	
12 NEBU 405	M-21-30N-7W	RA	SF 079060	30-039-24491	875' FSL - 1145' FWL	Coal plug'd	Sims	to PC
13 NEBU 406	B-22-31N-7W	SJ	SF 079003	30-045-26914	1150' FNL - 1600' FEL	Producing	Middle-B	
14 NEBU 407	A-21-30N-7W	RA	SF 079060	30-039-24217	930' FNL - 900' FEL	Producing	Sims	
15 NEBU 408	A-20-31N-7W	SJ	SF 079045	30-045-27331	1035' FNL - 1305' FEL	Producing	Middle-A	
16 NEBU 409	N-10-30N-7W	RA	SF 079001	30-039-24215	1190' FSL - 1600' FWL	Producing	Sims	
17 NEBU 410	K-09-31N-7W	SJ	Fee	30-045-27488	1545' FSL - 1710' FWL	Producing	Middle-A	
18 NEBU 411	G-10-30N-7W	RA	SF 079001A	30-039-24365	1465' FNL - 1350' FEL	Producing	Sims	
19 NEBU 412	N-29-31N-7W	SJ	SF 079045	30-045-27354	840' FSL - 1725' FWL	Producing	Middle-A	
20 NEBU 413	B-20-30N-7W	RA	SF 079060	30-039-24216	900' FNL - 1350' FEL	Pres. Obs.	Sims	
21 NEBU 413R	A-20-30N-7W	RA	SF 079060	30-039-24946	350' FNL - 460' FEL	Producing	Sims	
22 NEBU 414	H-30-31N-7W	SJ	SF 079045	30-045-27320	2330' FNL - 150' FEL	Producing	Middle-A	
23 NEBU 415	G-02-30N-7W	RA	E-289-3	30-039-24320	1540' FNL - 1480' FEL	Producing	Sims	
24 NEBU 416	A-21-31N-7W	SJ	SF 079045	30-045-27287	1310' FNL - 830' FEL	Producing	Middle-B	
25 NEBU 417	M-02-30N-7W	RA	E-289-23	30-039-24321	1190' FSL - 800' FWL	Producing	Sims	
26 NEBU 418	M-28-31N-7W	SJ	SF 079043	30-045-27403	825' FSL - 950' FWL	Producing	Middle-A	
27 NEBU 419	N-03-30N-7W	RA	SF 079001A	30-039-24355	825' FSL - 1750' FWL	Producing	Sims	
28 NEBU 420	B-28-31N-7W	SJ	SF 079043	30-045-27286	1030' FNL - 1485' FEL	Producing	Middle-A	
29 NEBU 421	P-04-30N-7W	RA	SF 079043	30-039-24345	215' FSL - 740' FEL	Pres. Obs.	Sims	
30 NEBU 421R	P-04-30N-7W	RA	SF 079043	30-039-24641	1070' FSL - 465' FEL	Producing	Sims	
31 NEBU 422	N-20-31N-7W	SJ	SF 079045	30-045-27299	1048' FSL - 1770' FWL	Producing	Middle-A	
32 NEBU 423	A-08-30N-7W	RA	SF 079042	30-039-24364	655' FNL - 740' FEL	P & A	Sims	
33 NEBU 423R	J-08-30N-7W	RA	SF 079042	30-039-25016	2380' FSL - 1790' FEL 1469' FNL - 1758' FEL	Producing	Sims	
34 NEBU 424	F-04-30N-7W	SJ	SF 079043	30-045-27243	2075' FNL - 1330' FWL	Producing	Middle-A	
35 NEBU 425	K-08-30N-7W	RA	Fee	30-039-24322	1380' FSL - 1850' FWL	Pres. Obs.	Sims	
36 NEBU 425R	N-08-30N-7W	RA	Fee	30-039-24698	1265' FSL - 1855' FWL	Producing	Sims	
37 NEBU 426	L-06-31N-6W	SJ	SF 078988	30-045-27584	1730' FSL - 740' FWL	Producing	Middle-E	
38 NEBU 427	N-16-30N-7W	RA	E 178-1	30-039-24326	1140' FSL - 1330' FWL	Pres. Obs.	Sims	
39 NEBU 427R	M-16-30N-7W	RA	E 178-1	30-039-24795	1060' FSL - 1105' FWL	Producing	Sims	
40 NEBU 428	A-24-31N-7W	SJ	SF 079010	30-045-27487	1075' FNL - 790' FEL	Producing	Middle-D	
41 NEBU 429	B-17-30N-7W	RA	SF 079060	30-039-24356	160' FNL - 1555' FEL	Pres. Obs.	Sims	
42 NEBU 429R	B-17-30N-7W	RA	SF 079060	30-039-24878	225' FNL - 1640' FEL	Producing	Sims	
43 NEBU 430	L-05-30N-7W	SJ	SF 079042	30-045-27308	2032' FSL - 1300' FWL	Producing	Middle-A	
44 NEBU 431	O-17-30N-7W	RA	NM 013706A	30-039-24339	795' FSL - 1825' FEL	Producing	Sims	
45 NEBU 432	A-07-30N-7W	SJ	SF 079042	30-045-27309	195' FNL - 790' FEL	Producing	Middle-A	
46 NEBU 433	N-19-30N-7W	RA	SF 079053	30-039-24353	680' FSL - 850' FWL	Producing	Sims	
47 NEBU 434	K-23-31N-7W	SJ	SF 079010	30-045-27508	1790' FSL - 2510' FWL	Producing	Middle-C	
48 NEBU 435	K-01-30N-8W	SJ	SF 078581A	30-045-27184	1810' FSL - 1470' FWL	Producing	Pump	
49 NEBU 436	G-19-31N-6W	SJ	SF 078988	30-045-27510	1530' FNL - 1895' FEL	Producing	Middle-D	
50 NEBU 437	N-12-30N-8W	SJ	SF 078581A	30-045-27169	1240' FSL - 1650' FWL	Producing	Pump	
51 NEBU 438	A-18-31N-6W	SJ	SF 078970	30-045-27659	1210' FNL - 1245' FEL	Producing	Middle-D	
52 NEBU 439	M-13-30N-8W	SJ	SF 079511	30-045-27147	1110' FSL - 1060' FWL	Producing	Sims	
53 NEBU 440	A-11-31N-7W	SJ	NM 03358	30-045-27555	1156' FNL - 903' FEL	Producing	Middle-D	

EXISTING WELL INFORMATION

Name	Location	County	Lease No.	API No.	Legal Description	Status	Mesa	Remarks
54 NEBU 441	G-24-30N-8W	SJ	SF 078615A	30-045-27157	1420' FNL - 1760' FEL	P & A	Sims	
55 NEBU 441R	G-24-30N-8W	SJ	SF 078615A	30-045-27817	1360' FNL - 1670' FEL	Producing	Sims	
56 NEBU 442	M-11-31N-7W	SJ	NM 03358	30-045-27569	1310' FSL - 1080' FWL	Producing	Middle-C	
57 NEBU 443	N-24-30N-8W	SJ	SF 078615	30-045-27163	920' FSL - 2100' FWL	Producing	Sims	
58 NEBU 444	A-23-31N-7W	SJ	SF 079010	30-045-27720	1123' FNL - 790' FEL	Producing	Middle-C	
59 NEBU 445	M-25-31N-8W	SJ	SF 079082	30-045-27246	957' FSL - 827' FWL	Producing	Pump	
60 NEBU 446	K-33-31N-7W	SJ	SF 079043	30-045-27310	2045' FSL - 1395' FWL	Producing	Middle-A	
61 NEBU 447	K-36-31N-8W	SJ	E-3150-1	30-045-27136	1455' FSL - 1840' FWL	Producing	Pump	
62 NEBU 448	G-32-31N-7W	SJ	E-178-1	30-045-27223	1515' FNL - 1340' FEL	Producing	Middle-A	
63 NEBU 449	N-19-31N-7W	SJ	SF 080557	30-045-27265	320' FSL - 1250' FWL	Producing	Pump	
64 NEBU 450	N-32-31N-7W	SJ	B-11125	30-045-27257	795' FSL - 2010' FWL	Producing	Middle-A	
65 NEBU 451	B-06-30N-7W	SJ	SF 079042	30-045-27327	210' FNL - 1900' FEL	Producing	Pump	
66 NEBU 452	G-15-31N-7W	SJ	NM 03356	30-045-27507	1785' FNL - 1770' FEL	Producing	Middle-C	
67 NEBU 453	M-06-30N-7W	SJ	SF 079042	30-045-27263	930' FSL - 610' FWL	Producing	Pump	
68 NEBU 454	A-33-31N-7W	SJ	SF 079043	30-045-27402	1010' FNL - 1310' FEL	Producing	Middle-A	
69 NEBU 455	B-31-31N-7W	SJ	SF 079043	30-045-27245	260' FNL - 2465' FEL	Producing	Pump	
70 NEBU 456	H-26-31N-7W	SJ	SF 079010	30-045-27476	1340' FNL - 1105' FEL	Producing	Middle-C	
71 NEBU 457	F-31-31N-7W	SJ	SF 079082	30-045-27266	2255' FNL - 340' FWL	Producing	Pump	
72 NEBU 458	A-13-31N-7W	SJ	NM 03358	30-045-27475	1135' FNL - 1125' FEL	Producing	Middle-D	
73 NEBU 459	G-19-31N-7W	SJ	SF 080557	30-045-27448	2505' FNL - 1810' FEL	Producing	Pump	
74 NEBU 460	A-07-31N-6W	SJ	SF 078988	30-045-27509	810' FNL - 1155' FEL	Producing	Middle-E	
75 NEBU 461	I-12-30N-8W	SJ	SF 079042	30-045-28222	1830' FSL - 830' FEL	Producing	Pump	
	L-07-30N-7W				1402' FSL - 799' FWL			
76 NEBU 462	N-01-31N-7W	SJ	Fee	30-045-27536	805' FSL - 1370' FWL	Producing	Middle-E	
77 NEBU 463	J-18-30N-7W	SJ	SF 079073	30-045-27417	2485' FSL - 2400' FEL	Producing	Pump	
78 NEBU 464	M-10-31N-7W	SJ	NM 03358	30-045-27548	790' FSL - 790' FWL	Producing	Middle-A	
79 NEBU 465	A-01-30N-8W	SJ	SF 078581	30-045-27326	1020' FNL - 780' FEL	Producing	Pump	
80 NEBU 466	B-34-31N-7W	SJ	SF 079003	30-045-27721	860' FNL - 1845' FEL	Producing	Middle-B	
81 NEBU 467	A-12-30N-8W	SJ	SF 078581	30-045-27353	1070' FNL - 1215' FEL	Producing	Pump	
82 NEBU 468	A-35-31N-7W	SJ	SF 079003	30-045-27707	415' FNL - 1215' FEL	Producing	Middle-C	
83 NEBU 469	H-13-30N-8W	SJ	Fee	30-045-27285	1315' FNL - 645' FEL	Producing	Pump	
84 NEBU 470	H-27-31N-7W	SJ	SF 079003	30-045-27571	1400' FNL - 960' FEL	Producing	Middle-B	
85 NEBU 471	G-25-31N-8W	SJ	SF 079082	30-045-27319	1315' FNL - 1710' FEL	Producing	Pump	
86 NEBU 472	G-29-31N-7W	SJ	SF 079045	30-045-27318	1330' FNL - 1330' FEL	Producing	Middle-A	
87 NEBU 473	G-36-31N-8W	SJ	E-3150-1	30-045-27298	1850' FNL - 1780' FEL	Producing	Pump	
88 NEBU 474	M-26-31N-7W	SJ	SF 079010	30-045-27570	798' FSL - 793' FWL	Producing	Middle-B	
89 NEBU 475	K-20-30N-7W	RA	SF-079060	30-039-25049	2560' FSL - 1695' FWL	Producing	Sims	
	H-19-30N-7W	RA	NM-03845		1624' FNL - 71' FEL			
90 NEBU 476	M-22-31N-7W	SJ	SF 079003	30-045-27568	1200' FSL - 840' FWL	Producing	Middle-B	
91 NEBU 477	H-29-30N-7W	RA	SF 079060	30-039-24448	1650' FNL - 1160' FEL	Producing	Sims	
92 NEBU 478	M-21-31N-7W	SJ	SF 079045	30-045-27244	1140' FSL - 790' FWL	Producing	Middle-A	
93 NEBU 479	K-20-30N-7W	RA	SF 079060	30-039-24490	2510' FSL - 1640' FWL	T/A	Sims	
94 NEBU 479R	D-20-30N-7W	RA	FEE	30-039-25315	116' FNL - 576' FWL	Producing	Sims	
	C-20-30N-7W				1166' FNL - 2315' FWL			
95 NEBU 480	L-14-31N-7W	SJ	NM 03356	30-045-27722	1595' FSL - 891' FWL	Producing	Middle-C	
96 NEBU 481	N-36-31N-7W	RA	E-505-6	30-039-24400	1005' FSL - 1835' FWL	Producing	Sims	
97 NEBU 482	M-15-31N-7W	SJ	NM 03356	30-045-27582	890' FSL - 790' FWL	Producing	Middle-B	
98 NEBU 483	G-36-31N-7W	RA	E-505-6	30-039-24399	1750' FNL - 2045' FEL	Producing	Sims	
99 NEBU 484	A-16-31N-7W	SJ	E-3150-1	30-045-27549	990' FNL - 790' FEL	Producing	Middle-A	
100 NEBU 485	A-03-30N-7W	RA	SF 079001	30-039-24594	1240' FNL - 1175' FEL	Producing	Sims	
101 NEBU 486	L-19-31N-6W	SJ	SF 078988	30-045-27775	1470' FSL - 865' FWL	Producing	Middle-D	
102 NEBU 487	L-35-31N-7W	SJ	SF 079003	30-045-27723	1840' FSL - 1015' FWL	Producing	Middle-B	
103 NEBU 488	L-24-31N-7W	SJ	SF 079010	30-045-27708	1410' FSL - 790' FWL	Producing	Middle-C	
104 NEBU 489	L-12-31N-7W	SJ	Fee	30-045-27705	2330' FSL - 1240' FWL	Producing	Middle-D	
105 NEBU 490	H-14-31N-7W	SJ	NM 03358	30-045-27567	1904' FNL - 790' FEL	Producing	Middle-C	
106 NEBU 491	J-25-31N-7W	RA	SF 079010	30-039-24659	1756' FSL - 1442' FEL	Producing	La Jara	
107 NEBU 492	B-12-31N-7W	SJ	NM 03358	30-045-27660	810' FNL - 1530' FEL	Producing	Middle-E	
108 NEBU 493	H-25-31N-7W	RA	SF 079010	30-039-24620	1477' FNL - 793' FEL	Producing	La Jara	
109 NEBU 494	N-27-31N-7W	SJ	SF 079003	30-045-27724	1250' FSL - 1640' FWL	Producing	Middle-B	
110 NEBU 495	L-30-31N-6W	RA	NM 03357	30-039-24621	1658' FSL - 957' FWL	Producing	La Jara	
111 NEBU 496	L-18-31N-6W	SJ	SF 078988	30-045-27709	1330' FSL - 1000' FWL	Producing	Middle-D	

EXISTING WELL INFORMATION

Name	Location	County	Lease No.	API No.	Legal Description	Status	Mesa	Remarks
112 NEBU 497	H-30-31N-6W	RA	NM 03357	30-039-24625	2335' FNL - 1143' FEL	Producing	La Jara	
113 NEBU 498	L-13-31N-7W	SJ	NM 03358	30-045-27710	1500' FSL - 790' FWL	Producing	Middle-C	
114 NEBU 499	P-20-31N-6W	RA	SF 078988	30-039-24733	925' FSL - 910' FEL	Producing	La Jara	
115 NEBU 500	D-20-31N-6W	SJ	SF 078988	30-045-27687	475' FNL - 425' FWL	Producing	Middle-E	
116 NEBU 504	N-16-31N-7W	SJ	E-178-1	30-045-27991	1100' FSL - 1480' FWL	Producing	Middle-A	
117 NEBU 505	C-21-30N-7W	RA	SF-079060	30-039-25177	975' FNL - 1935' FWL	Producing	Sims	

VI. MORRISON/ENTRADA INJECTION WELL

1 SM #1	E-10-30N-7W	RA	SF 079001	30-039-24236	1450' FNL - 790' FWL	SWD	Sims	
2 MM #1	G-32-31N-7W	SJ	E-178-1	30-045-27341	1650' FNL - 1480' FEL	SWD	Middle	
3 MM #2	M-11-31N-7W	SJ	NM-03358	30-045-28553	555' FSL - 720' FWL	SWD	Middle	
4 PM #1	N-36-31N-8W	SJ	E-3707-4	30-045-27340	990' FSL - 1600' FWL	SWD	Pump	

VII. OJO ALAMO

1 NEBU 206	M-10-31N-7W	SJ	NM 03358	30-045-24890	790' FSL - 1190' FWL	P & A	Middle	from PC
------------	-------------	----	----------	--------------	----------------------	-------	--------	---------

VIII. CDP LOCATIONS

1 Middle Mesa	SW/4, Sec. 10 NW/4, Sec. 15 T31N, R7W	SJ			200' FSL - 1420' FWL			
2 Pump Mesa	SE/4, Sec. 14 T31N, R8W	SJ			2318' FEL - 766' FSL			
3 Sims Mesa	NE/4, Sec. 22 T30N, R7W	RA			800' FNL - 480' FEL			
4 La Jara	SE/4, Sec. 29 T31N, R6W	RA			2115' FEL - 1382' FSL			

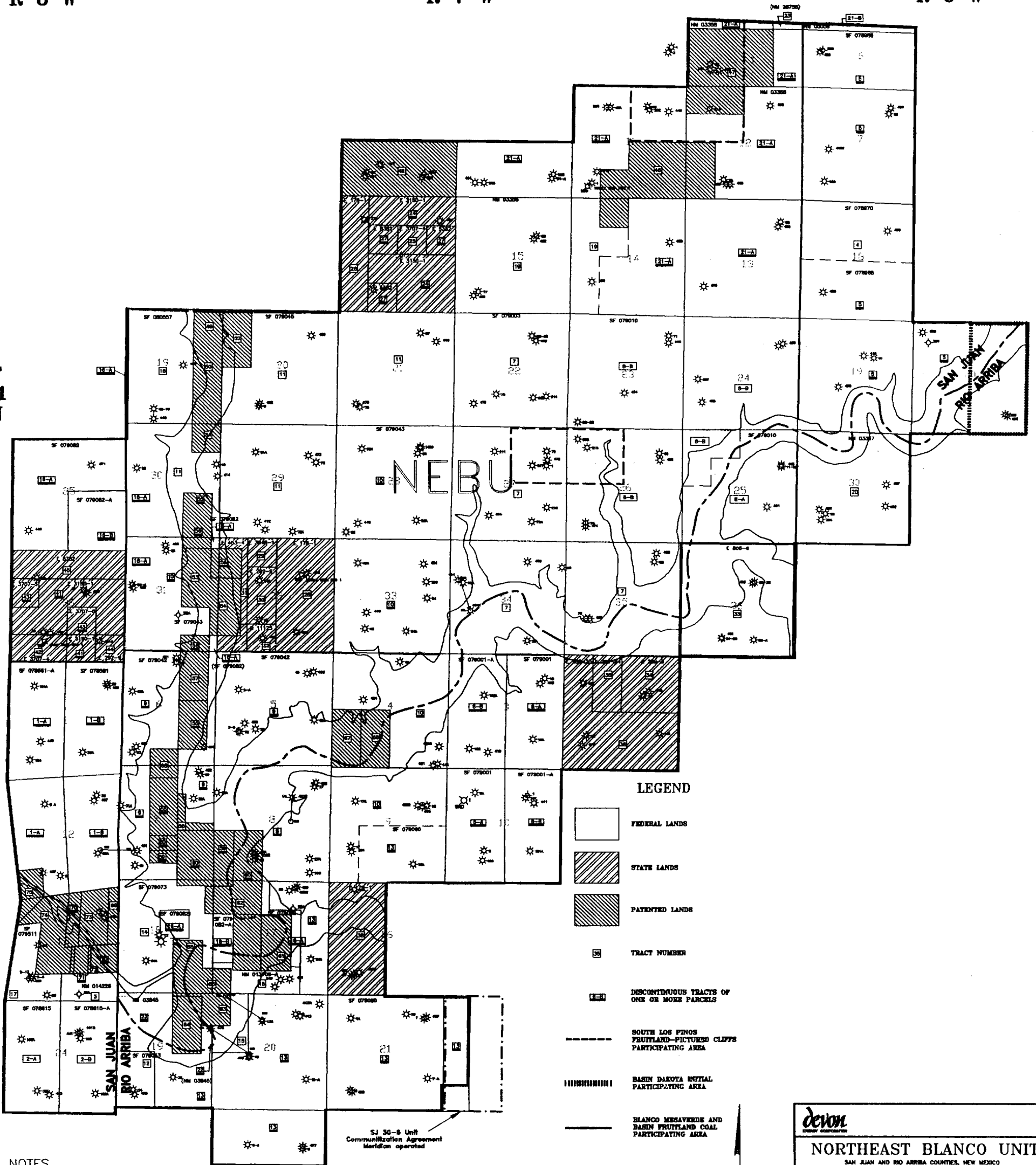
R 8 W

R 7 W

R 6 W

T 31 N

T 30 N



NOTES

1. TRACTS FROM OCTOBER 26, 1918 G.L.O. PLAT.
2. SAN JUAN - RIO ARRIBA COUNTY LINEDIGITIZED FROM UNITED STATES DEPARTMENT OF THE INTERIOR GEOLOGICAL SURVEY PINE RIVER, BURRIT MESA AND BANCOS MESA QUADRANGLES.
3. TOTAL AREA OF TRACTS AND SECTIONS ON EACH SIDE OF THE COUNTY LINE CALCULATED WITH AUTOCAD AND THE RESULTS PROPORTIONED TO LOTS AND TRACTS.

NM03914A	

devon
ENERGY SERVICES

NORTHEAST BLANCO UNIT
SAN JUAN AND RIO ARRIBA COUNTIES, NEW MEXICO

**UNIT AGREEMENT
PLAN OF DEVELOPMENT
FOR 1996**

Scale in Feet
2000 0 2000 4000 6000 8000

BP 9/96



State of New Mexico
Commissioner of Public Lands

RAY POWELL, M.S., D.V.M.
COMMISSIONER

310 OLD SANTA FE TRAIL P.O. BOX 1148

(505) 827-5760
FAX (505) 827-5766

SANTA FE, NEW MEXICO 87504-1148

August 19, 1996

Blackwood & Nichols Company
1500 Mid-America Tower
20 North Broadway
Oklahoma City, Oklahoma 73102-8260

Attn: Mr. Bill A. Penhall

Re: Resignation/Designation of Successor Unit Operator
Northeast Blanco Unit
San Juan and Rio Arriba Counties, New Mexico

Dear Mr. Penhall:


The Oil, Gas & Minerals Division received a resignation/designation of successor unit operator, wherein Blackwood & Nichols Company resigned as unit operator of the Northeast Blanco Unit, and designated Devon Energy Corporation as the successor unit operator.

The Commissioner of Public Lands has this date approved the resignation/designation described herein. This change in operators is effective September 1, 1996. In accordance with this approval, Devon Energy Corporation is now responsible for all operations and the reporting of all production from the unit. Our approval is subject to like approval by the Bureau of Land Management.

If you have any questions, or if we may be of further help, please contact Pete Martinez at (505) 827-5791.

Very truly yours,

RAY POWELL, M.S., D.V.M.
COMMISSIONER OF PUBLIC LANDS

BY 
LARRY KEHOE, Director
Oil, Gas & Minerals Division
(505) 827-5744

RP/LK/cpm

Enclosure

cc: Reader File OCD-Roy Johnson BLM TRD Devon Energy Corporation

318

BLACKWOOD & NICHOLS CO. A LIMITED PARTNERSHIP

1500 Mid-America Tower
20 North Broadway
Oklahoma City, Oklahoma 73102-8260

1996 APR 4 AM 8 52

March 25, 1996

Commissioner of Public Lands
State of New Mexico
P. O. Box 1148
Santa Fe, New Mexico 87501

State of New Mexico
Energy and Minerals Department
Oil Conservation Division
P. O. Box 2088
Santa Fe, New Mexico 87501

Bureau of Land Management
Farmington Resource Area
1235 La Plata Highway
Farmington, New Mexico 87401

Attn: Mr. Gail Keller

Re: Northeast Blanco Unit #1
Section No. 929 - Fruitland Coal Participating Area
San Juan and Rio Arriba
Counties, New Mexico

Gentlemen:

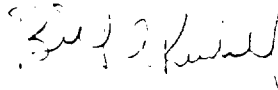
It has come to our attention that the acreage description for Tract 46 in Exhibit "B" is incorrect. The number of acres is correct and no change is required for the participation factor. The correct description should be:

T-31-N, R-7-W
Sec 11: SE/4SW/4, SE/4
Sec 12: W/2SW/4
Sec 14: NE/4NW/4

Should you have any additional comments or questions, please do not hesitate to contact the undersigned at 1-800-583-3866.

Very truly yours,

BLACKWOOD & NICHOLS CO. A LIMITED PARTNERSHIP
By: Devon Energy Corporation (Nevada)
Operating General Partner



Bill A Penhall
District Landman



RECEIVED
OIL, GAS AND MINERALS DIVISION
1995 DE 8 52

RAY POWELL, M.S., D.V.M.
COMMISSIONER

State of New Mexico
Commissioner of Public Lands

310 OLD SANTA FE TRAIL P.O. BOX 1148

SANTA FE, NEW MEXICO 87504-1148

(505) 827-5760
FAX (505) 827-5766

December 4, 1995

Blackwood & Nichols Company
1500 Mid-America Tower
20 North Broadway
Oklahoma City, Oklahoma 73102-8260

Attention: Mr. J. M. Lacey

Re: 1995 Plan of Development
First Revision
Northeast Blanco Unit
San Juan and Rio Arriba Counties, New Mexico


Dear Mr. Lacey:

The Commissioner of Public Lands has this date approved the above-captioned Plan of Development. Such plan proposes to recomplete the unit well No. 308 in the Niobrara formation. Our approval is subject to like approval by all other appropriate agencies.

If you have any questions, or if we may be of further help, please contact Pete Martinez at (505) 827-5791.

Very truly yours,

RAY POWELL, M.S., D.V.M.
COMMISSIONER OF PUBLIC LANDS

BY: 
LARRY KEHOE, Director
Oil, Gas and Minerals Division
(505) 827-5744

RP/LK/cpm

Enclosure

cc: Reader File
OCD-Roy Johnson
BLM



OIL, GAS AND MINERALS DIVISION
RECEIVED

95 DE 8 52

State of New Mexico
Commissioner of Public Lands

RAY POWELL, M.S., D.V.M.
COMMISSIONER

December 1, 1995

310 OLD SANTA FE TRAIL P.O. BOX 1148
SANTA FE, NEW MEXICO 87504-1148

(505) 827-5760
FAX (505) 827-5766

Amoco Production Company
Box 800
Denver, Colorado 80201

Attention: Land Department

Re: Designation of Agent
Northeast Blanco Unit--Dakota/Niobrara Formation
Rio Arriba and San Juan Counties, New Mexico

Gentlemen:

We have received a designation of agent approval, wherein Blackwood & Nichols Company, A Limited Partnership, has designated Amoco Production Company as agent of the Northeast Blanco Unit, Unit Well No. 308.


Your designation of agent is hereby approved. Amoco Production Company has full authority to act on behalf of Blackwood & Nichols, A Limited Partnership, as an agent with respect to drilling, testing and completing unitized substances in the Niobrara Formation for the Northeast Blanco Unit Well No. 308 in the E2 of Section 33-31N-07W in the Dakota and Niobrara Formations.

This designation of agent does not relieve the Unit Operator of responsibility in the oil and gas operating regulations or any assignment of any interest under the Unit Agreement.

If you have any questions, or if we may be of further help, please contact Pete Martinez at (505) 827-5791.

Very truly yours,


RAY POWELL, M.S., D.V.M.
COMMISSIONER OF PUBLIC LANDS

BY: 
LARRY KEHOE, Director
Oil, Gas and Minerals Division
(505) 827-5744
RP/LK/cpm
Enclosure

cc: Reader File OCD TRD
Blackwood & Nichols Company Commissioner's File BLM-Farmington

BLACKWOOD & NICHOLS CO. A LIMITED PARTNERSHIP

1500 Mid-America Tower
20 North Broadway
Oklahoma City, Oklahoma 73102-8260



405/235-3611
FAX 405/236-4258

November 27, 1995

Commissioners of Public Lands
State of New Mexico
P.O. Box 1148
Santa Fe, NM 87501
Attn: Floyd O. Prando

United States Department of the Interior
Bureau of Land Management
Farmington Resource Area
1235 La Plata Highway
Farmington, NM 87401
Attn: John Keller

State of New Mexico
Energy and Minerals Department
Oil Conservation Division
2040 South Pacheco
Santa Fe, NM 87505

Re: First Revision to the 1995
Plan of Development
Northeast Blanco Unit Agreement No. 1
Section 929
San Juan & Rio Arriba Counties,
New Mexico

Gentlemen:

Blackwood & Nichols Co., as unit operator, on behalf of itself and all owners of oil and gas leases within the Northeast Blanco Unit, hereby amends the 1995 Plan of Development submitted April 26, 1995 to the extent set forth herein.

The Northeast Blanco Unit Well #308 was drilled as a Dakota test pursuant to the 1993 Plan of Development. This well is listed on our 1995 Plan of Development as "Temporarily Abandoned-Evaluating Uphole Potential". Amoco Production Company drilled this well pursuant to a Designation of Agent, and now desires to attempt a completion of this well in the Niobrara formation prior to abandonment of such well. The 1995 Plan of Development for the Northeast Blanco Unit is hereby amended to provide for such uphole completion attempt.

- Additionally, we enclose a revised Designation of Agent designating Amoco Production Company as agent with respect to the Niobrara formation.

1995 Plan of Development
November 27, 1995
Page -2-

Please review and approve this revision to the 1995 Plan of Development and the revised Designation of Agent described above. Please advise if you require additional information or have further comments.

Very truly yours,

BLACKWOOD & NICHOLS CO. A LIMITED
PARTNERSHIP, by Devon Energy
Corporation (Nevada), Operating
General Partner


J. M. Lacey
Vice President

JML:mkb\NEBU.6

Enclosures

cc: Working Interest Owners

Approved _____

Date _____

Commissioners of Public Lands
State of New Mexico
P.O. Box 1148
Santa Fe, NM 87504-1148

Approved 

Date 11-28-95

State of New Mexico
Energy and Minerals Department
Oil Conservation Division
2040 South Pacheco
Santa Fe, NM 87505

1995 Plan of Development

November 27, 1995

Page -3-

Approved _____

Date _____

United States Department of the Interior
Bureau of Land Management
Farmington Resource Area
1235 La Plata Highway
Farmington, NM 87401
Attn: Mr. John Keller

The above approvals are for the Northeast Blanco Unit Agreement No. 1, Section 929, San Juan and Rio Arriba Counties, New Mexico, Revised 1995 Plan of Development.

NEBU WORKING INTEREST OWNERS

Bob Wilbanks, Room 1242
Amoco Production Company
Box 800
Denver, CO 80201

Elizabeth T. Calloway
4801 St. Johns Drive
Dallas, TX 75205

Castle, Inc.
502 Keystone Drive
Warrendale, PA 15086

Peggy Sutko
Conoco Inc.
Ten Desta Drive, Suite 100W
Midland, TX 79705-4500

Frank Davis III
7414 Caruth Boulevard
Dallas, TX 75225

Destec Fuel Resources, Inc.
Wm. C. Bagby, President
2500 CityWest Boulevard, Suite 1700
P.O. Box 4411
Houston, TX 77210-4411

El Paso Production Company
c/o Meridian Oil, Inc.
Alan Alexander
P. O. Box 4289
Farmington, NM 87499-4289

Susanna Phillips Kelly
Bar K Ranch
Box 585
Cameron, MT 59720

Susanna Phillips Kelly, Jr.
8383 Chapman Road
Bozeman, MT 59715

Dr. Andrew B. Kelly
2575 Sunset Drive
Atlanta, GA 30345

Dr. Charles E. Kelly
67 West Kagy Blvd.
Bozeman, MT 59715

Jane Phillips Ladouceur
120 Larchwood Drive
Butler, PA 16001

T. H. McElvain Oil & Gas
Limited Partnership
P.O. Box 2148
Santa Fe, NM 87504-2148

Alan Alexander
Meridian Oil, Inc.
P.O. Box 4289
Farmington, NM 87499-4289

Brad Posey
PetroCorp
16800 Greenspoint Park Drive
Suite 300 - North Atrium
Houston, TX 77060

Mike McGovern
Phillips Petroleum Company
5525 Highway 64, N.B.U. 3004
Farmington, NM 87401

James M. Raymond, Individually and as
Trustee of the Corinne Miller Gay Trust
and the Maydell Miller Mast Trust
P.O. Box 1445
Kerrville, TX 78029

Gene Garnett, Engineer
Wintergreen Energy Corporation
5735 Pineland Drive, #125
Dallas, TX 75231

Gary Cox
Texaco, Inc.
P.O. Box 2100
Denver, CO 80201

Bret Schweikle
The Wiser Oil Company
8115 Preston Road, Suite 400
Dallas, TX 75225

J. Glenn Turner, Jr.
3131 Turtle Creek Blvd., Suite 1201
Dallas, TX 75219

Mary Frances Turner, Jr.
360 Seaspray Avenue
Palm Beach, FL 33480

Rowland Laxson
Westland Oil Development Corp.
P.O. Box 3651
Conroe, TX 77305

Warren Curtis
Williams Production Company
Box 58900
Salt Lake City, UT 84158-0900

Jacquelyn M. Williams
103 W. Boyd, Suite A
Norman, OK 73069

DESIGNATION OF AGENT

Supervisor, Oil and Gas Operations:

On the records of the Minerals Management Service, Blackwood & Nichols Co. A Limited Partnership is the Unit Operator under the Northeast Blanco Unit Agreement, Rio Arriba and San Juan Counties, New Mexico, No. 1 Section No. 929 April 16, 1952. Blackwood & Nichols Co. hereby designates Amoco Production Company, Box 800, Denver, Colorado 80201 as its agent, with full authority to act in its behalf in complying with the terms of the Unit Agreement and regulations applicable thereto and on whom the authorized officer or his representative may serve written or oral instructions in securing compliance with the oil and gas operating regulations with respect to drilling, testing and completing the unitized substances in the Niobrara formation for the following well:

<u>WELL NAME</u>	<u>DRILLING & SPACING UNIT</u>	<u>FORMATION</u>
NEBU #308	E/2 Section 33, T31N, R7W	Dakota/ Niobrara Formation

Bond coverage will be provided under Nationwide Bond No. 35583. (Verification in ES-0002).

It is understood that this designation of agent does not relieve the Unit Operator of responsibility for compliance with the terms of the Unit Agreement and oil and gas operating regulations. It is also understood that this designation of agent does not constitute an assignment of any interest under the Unit Agreement or any lease committed thereto.

In case of default on the part of the designated agent, the Unit Operator will make full and prompt compliance with all regulations, lease terms, or orders of the Secretary of the Interior or his representative.

The Unit Operator agrees promptly to notify the authorized officer of any change in the designated agent.

This designation of agent is deemed to be temporary and in no manner a permanent arrangement, and a designated agent may not designate another party as agent.

This designation is given only to enable the agent herein designated to drill the above specified well. It is understood that this designation of agent is limited to the field operations performed while drilling and completing the specified wells and does not include administrative actions requiring specific authorization of the unit operator. This designation in no way will serve as authorization for the agent to conduct field operations for the specified well after it has been completed for production. Unless sooner terminated, this designation shall terminate when there is filed in the appropriate office of the Bureau of Land Management all reports and a Well Completion Report and Log (Form 3160-4) as required by the approved Application for Permit to Drill for the specified well.

BLACKWOOD & NICHOLS CO.
A LIMITED PARTNERSHIP by
Devon Energy Corporation (Nevada)
Operating General Partner

11-27-95
Date

By: J M Lacey *DAL*
20 North Broadway, Suite 1500
Oklahoma City, Oklahoma 73102

ACKNOWLEDGMENT

STATE OF OKLAHOMA)
)§
COUNTY OF OKLAHOMA)

Before me, the undersigned, a Notary Public in and for said county and state, on this day personally appeared J. M. Lacey of Devon Energy Corporation (Nevada), a Nevada corporation, Operating General Partner of **Blackwood & Nichols Co. a Limited Partnership**, known to me to be the person and officer whose name is subscribed to the foregoing instrument and acknowledged to me that the same was the act of the said corporation and partnership, and that he executed the same on behalf of such corporation and partnership for the purposes and consideration therein expressed, and in the capacity therein stated.

Given under my hand and seal of office this the 27th day of November, 1995.

Marsha Bartlett
Notary Public

My commission expires:

8-9-98



OIL CONSERVATION DIVISION
RECEIVED

MAY 15 1995 10 08 52

State of New Mexico
Commissioner of Public Lands

RAY POWELL, M.S., D.V.M.
COMMISSIONER

310 OLD SANTA FE TRAIL P.O. BOX 1148
SANTA FE, NEW MEXICO 87504-1148

(505) 827-5760
FAX (505) 827-5766

May 15, 1995

Blackwood & Nichols Company
1500 Mid-America Tower
20 North Broadway
Oklahoma City, Oklahoma 73102-8260

Attention: Mr. J.M. Lacey

Re: 1995 Plan of Development
Northeast Blanco Unit
San Juan & Rio Arriba Counties, New Mexico

Dear Mr. Lacey:


The Commissioner of Public Lands has this date approved the above-captioned Plan of Development. Our approval is subject to like approval by all other appropriate agencies.

The possibility of drainage by wells outside of the Unit Area and the need for further development of the unit may exist. You may be contacted at a later date regarding these possibilities.

If you have any questions, or if we may be of further help, please contact Pete Martinez at (505) 827-5791.

Very truly yours,

RAY POWELL, M.S., D.V.M.
COMMISSIONER OF PUBLIC LANDS

BY: 
JAMI BAILEY, Deputy Director
Oil/Gas and Minerals Division
(505) 827-5745

Enclosure
RP/JB/cpm
cc: Reader File
BLM
OCD-Roy Johnson

BLACKWOOD & NICHOLS CO. A LIMITED PARTNERSHIP

1500 Mid-America Tower
20 North Broadway
Oklahoma City, Oklahoma 73102-8260

405/235-3611
FAX 405/236-4258

APR 28 1995

April 26, 1995

Commissioners of Public Lands
State of New Mexico
P.O. Box 1148
Santa Fe, NM 87501
Attn: Frank O. Prando

United States Department of the Interior
Bureau of Land Management
Farmington Resource Area
1235 La Plata Highway
Farmington, NM 87401
Attn: John Keller

State of New Mexico
Energy and Minerals Department
Oil Conservation Division
2040 South Pacheco
Santa Fe, NM 87505

Re: 1995 Plan of Development
Northeast Blanco Unit Agreement
No. 1, Section 929
San Juan & Rio Arriba Counties,
New Mexico

Gentlemen:

Blackwood & Nichols Co., as unit operator, on behalf of itself and all owners of oil and gas leases within the Northeast Blanco Unit, hereby submits a 1995 Plan of Development which includes:

1. Summary of 1994 Operations;
2. Participating Area Review;
3. Current Well Status;
4. Unit Production;
5. Operations Proposed in 1995; and
6. Plat which shows current participating areas.

SUMMARY OF OPERATIONS

Northeast Blanco Unit activity in 1994 is summarized as follows:

- | | | | |
|------|---|-----------------|---------------|
| I. | Wells Drilled and Completed in 1994 | | |
| | <u>Well No.</u> | <u>Location</u> | <u>County</u> |
| | None | | |
| II. | Wells Temporarily Abandoned in 1994 - evaluating uphole potential | | |
| | NEBU 308 | A-33-31-7 | San Juan |
| III. | Wells Being Recompleted in a Different Formation (completed as PC 2-9-95) | | |
| | NEBU 309 | P-08-30-7 | Rio Arriba |
| IV. | Wells Plugged & Abandoned in 1994 | | |
| | NEBU 479 | K-20-30-7 | Rio Arriba |

PARTICIPATING AREA REVIEW

All lands in the Northeast Blanco Unit are included in the Blanco Mesaverde Pool and Basin Fruitland Coal Pool Participating Areas.

There were no revisions to any participating areas during 1994. We have enclosed a plat of the Northeast Blanco Unit showing current participating areas.

CURRENT WELL STATUS

Following is a summary of Northeast Blanco Unit wells by formation:

- | | | |
|-----|-------------------|--------------------------------------|
| I. | Blanco Mesaverde: | 136 Total Wells Drilled |
| | | <u>8 Plugged & Abandoned</u> |
| | | 128 Producing Wells |
| II. | Basin Dakota: | 12 Total Wells Drilled |
| | | 1 Plugged Back to PC (309) |
| | | <u>1 Temporarily Abandoned (308)</u> |
| | | 10 Producing Wells * |

1995 Plan of Development
April 26, 1995

III.	Gallup, Laguna Seca: Gallup, R.A. Und.:	1 Producing Well 1 Producing Well
IV.	Los Pinos Fruitland Sand/PC:	13 Total Wells Drilled 3 Plugged & Abandoned <u>1 Plugged back (211 to coal)</u> 9 Producing Wells
	PC, Undesignated:	1 Well Drilled 1 Recompleted from coal (405) <u>1 Recompleted from Dakota (309) & WO 1st delivery</u> 3 Total Wells
V.	Basin Fruitland Coal:	116 Total Wells Drilled 11 Pressure Observation <u>3 Plugged & Abandoned</u> 102 Producing Wells
VI.	Morrison-Entrada:	1 Well Drilled in 1988 (SM SWD #1 - in operation) 1 Well Drilled in 1989 (MM SWD #1 - in operation) 1 Well Drilled in 1990 (PM SWD #1 - in operation) 1 Well Drilled in 1991 (MM SWD #2 - <u>in operation</u>) 4 Disposal Wells

* 9 last year plus #307 first delivered 10-20-94

An Existing Well Status Summary is attached as Exhibit 1 which lists the current status of all wells in the Northeast Blanco Unit.

1995 Plan of Development
 April 26, 1995

UNIT PRODUCTION

Following is a summary of Unit production during 1994 and cumulative volumes, by formation or pool, since inception.

	GAS (MCF @ 15.025 psig)		Condensate	
	<u>1994</u>	<u>Cumulative</u>	<u>1994</u>	<u>Cumulative</u>
Mesaverde	7,995,170	353,270,673	7,404	132,110
Dakota	650,096	9,208,109	0	0
Gallup	8,454	141,108	0	0
Ft. Sand-PC	181,185	2,389,060	533	7,764
Und. PC	227,744	943,162	513	2,345
Ft. Coal	<u>99,593,522</u>	<u>319,653,367</u>	<u>0</u>	<u>0</u>
TOTAL	108,656,171	685,605,479	8,450	142,219

OPERATIONS PROPOSED IN 1995

There are currently no drilling plans in the Northeast Blanco Unit for 1995. We will supplement this Plan of Development as specific plans are made to drill additional wells.


Pursuant to Section 17 of the Northeast Blanco Unit Agreement, Blackwood & Nichols Co. believes that production from all existing wells serves to economically and efficiently drain reserves attributable to the Unit lands and will protect such lands from drainage. No enhanced recovery projects are in progress or anticipated at this time within the Northeast Blanco Unit.

1995 Plan of Development
April 26, 1995

Please review and approve this Plan of Development and advise us if you have any questions.

Very truly yours,

BLACKWOOD & NICHOLS CO. A LIMITED
PARTNERSHIP, by Devon Energy
Corporation (Nevada), Operating
General Partner



J. M. Lacey
Vice President

JML:mkb\NEBU.1

Enclosures


cc: Working Interest Owners w/enclosures

1995 Plan of Development
April 26, 1995

Approved _____ Date

Commissioners of Public Lands
State of New Mexico
P.O. Box 1148
Santa Fe, NM 87504-1148

Approved 5/5/95 _____ Date



State of New Mexico
Energy and Minerals Department
Oil Conservation Division
2040 South Pacheco
Santa Fe, NM 87505

Approved _____ Date

United States Department of the Interior
Bureau of Land Management
Farmington Resource Area
1235 La Plata Highway
Farmington, NM 87401
Attn: Mr. John Keller

The above approvals are for the Northeast Blanco Unit Agreement No. 1, Section 929, San Juan and Rio Arriba Counties, New Mexico, 1995 Plan of Development.

NEBU WORKING INTEREST OWNERS

Bob Wilbanks, Rook 1242
Amoco Production Company
Box 800
Denver, Colorado 80201

Elizabeth T. Calloway
4801 St. Johns Drive
Dallas, Texas 75205

Castle, Inc.
502 Keystone Drive
Warrendale, Pennsylvania 15086

Peggy Sutko
Conoco Inc.
Ten Desta Drive, Suite 100W
Midland, TX 79705-4500

Frank Davis III
7414 Caruth Boulevard
Dallas, Texas 75225

Destec Fuel Resources, Inc.
Wm. C. Bagby, President
2500 CityWest Boulevard, Suite 1700
P.O. Box 4411
Houston, Texas 77210-4411

El Paso Production Company
c/o Meridian Oil, Inc.
Alan Alexander
P. O. Box 4289
Farmington, New Mexico 87499-4289

Susanna Phillips Kelly
Bar K Ranch
Box 585
Cameron, Montana 59720

Susanna Phillips Kelly, Jr.
8383 Chapman Road
Bozeman, Montana 59715

Dr. Andrew B. Kelly
2575 Sunset Drive
Atlanta, Georgia 30345

Dr. Charles E. Kelly
67 West Kagy Blvd.
Bozeman, Montana 59715

Jane Phillips Ladouceur
120 Larchwood Drive
Butler, Pennsylvania 16001

T. H. McElvain Oil & Gas
Limited Partnership
P.O. Box 2148
Santa Fe, New Mexico 87504-2148

Alan Alexander
Meridian Oil, Inc.
P.O. Box 4289
Farmington, New Mexico 87499-4289

Brad Posey
PetroCorp
16800 Greenspoint Park Drive
Suite 300 - North Atrium
Houston, Texas 77060

Mike McGovern
Phillips Petroleum Company
5525 Highway 64, N.B.U. 3004
Farmington, New Mexico 87401

H. H. Phillips Estate
c/o Susanna Phillips Kelly
Bar K Ranch
Box 585
Cameron, Montana 59720

Gene Garnett, Engineer
Wintergreen Energy Corporation
5735 Pineland Drive, #125
Dallas, Texas 75231

James M. Raymond, Individually and as
Trustee of the Corinne Miller Gay Trust
and the Maydell Miller Mast Trust
P. O. Box 1445
Kerrville, Texas 78029

Bret Schweikle
The Wiser Oil Company
8115 Preston Road, Suite 400
Dallas, Texas 75225

Gary Cox
Texaco, Inc.
Joint Interest Operations
P. O. Box 46555
Denver, Colorado 80201-6555

J. Glenn Turner, Jr.
3131 Turtle Creek Blvd., Suite 1201
Dallas, Texas 75219

Mary Frances Turner, Jr.
360 Seaspray Avenue
Palm Beach, Florida 33480

Rowland Laxson
Westland Oil Development Corp.
P.O. Box 3651
Conroe, Texas 77305

Warren Curtis
Williams Production Company
Box 58900
Salt Lake City, Utah 84158-0900

Jacquelyn M. Williams
103 W. Boyd, Suite A
Norman, Oklahoma 73069

EXHIBIT 1
EXISTING WELL INFORMATION

4/28/95

Name	Location	County	Lease No.	API No.	Legal Description	Status	Mesa
I. MESAVERDE FORMATION							
1 NEBU 1B	B-10-30N-7W	RA	SF-079001A	N/A	1129' FNL - 1650' FEL	P & A	Sims
2 NEBU 2	N-20-31N-7W	SJ	SF 079045	30-045-10476	990' FSL - 1650' FWL	Producing	Middle
3 NEBU 3X	L-05-30N-7W	SJ	SF 079042	N/A	1650' FSL - 1080' FWL	P & A	Middle
4 NEBU 3A	E-05-30N-7W	SJ	SF 079042	30-045-23088	1650' FNL - 990' FWL	Producing	Middle
5 NEBU 3R	K-05-30N-7W	SJ	SF 079042	30-045-26457	1785' FSL - 1770' FWL	Producing	Middle
6 NEBU 4	M-21-30N-7W	RA	SF 078970	30-039-07787	990' FSL - 990' FWL	Producing	Sims
7 NEBU 4A	D-21-30N-7W	RA	SF 079060	30-039-21698	990' FNL - 990' FWL	Producing	Sims
8 NEBU 5X	M-13-30N-8W	SJ	SF 079511	N/A	1190' FSL - 1100' FWL	P & A	Sims
9 NEBU 5R	N-13-30N-8W	SJ	SF 079511	30-045-21477	350' FSL - 1890' FWL	Producing	Sims
10 NEBU 5A	E-13-30N-8W	SJ	SF 079511	30-045-22043	2160' FNL - 1140' FWL	Producing	Sims
11 NEBU 6	H-29-30N-7W	RA	SF 079060	30-039-07770	1770' FNL - 1160' FEL	Producing	Sims
12 NEBU 6A	F-29-30N-7W	RA	SF 079060	30-039-22029	1600' FNL - 1630' FWL	Producing	Sims
13 NEBU 7	A-21-30N-7W	RA	SF 079060	30-039-07816	990' FNL - 990' FEL	P & A	Sims
14 NEBU 7A	I-21-30N-7W	RA	SF 079060	30-039-22028	1590' FSL - 790' FEL	Producing	Sims
15 NEBU 7R	B-21-30N-7W	RA	SF 079060	30-039-23759	790' FNL - 1800' FEL	Producing	Sims
16 NEBU 8	K-10-30N-7W	RA	SF 079001	30-039-07880	1650' FSL - 1650' FWL	Producing	Sims
17 NEBU 8A	D-10-30N-7W	RA	SF 079001	30-039-21724	1020' FNL - 1190' FWL	Producing	Sims
18 NEBU 9	N-12-30N-8W	SJ	SF 078581A	30-045-09598	990' FSL - 1970' FWL	Producing	Pump
19 NEBU 9A	C-12-30N-8W	SJ	SF 078581A	30-045-22164	1090' FNL - 1570' FWL	Producing	Pump
20 NEBU 10	M-16-30N-7W	RA	E 178-1	30-039-07830	990' FSL - 990' FWL	Producing	Sims
21 NEBU 10A	D-16-30N-7W	RA	E 178-1	30-039-21748	250' FNL - 1060' FWL	Producing	Sims
22 NEBU 11	H-25-31N-7W	RA	SF 079010	30-039-07947	1550' FNL - 790' FEL	Producing	La Jara
23 NEBU 12	G-18-30N-7W	SJ	SF 079082	30-045-13330	2500' FNL - 2500' FEL	Producing	Pump
24 NEBU 13	K-20-30N-7W	RA	SF 079060	30-039-07802	2500' FSL - 1700' FWL	Producing	Sims
25 NEBU 13A	C-20-30N-7W	RA	SF 079060	30-039-22472	1170' FNL - 2260' FWL	Producing	Sims
26 NEBU 14	G-02-30N-7W	RA	E 289-3	30-039-07919	1750' FNL - 1750' FEL	Producing	Sims
27 NEBU 14A	I-02-30N-7W	RA	E 289-23	30-039-22084	1800' FSL - 990' FEL	Producing	Sims
28 NEBU 15	L-02-30N-7W	RA	E 289-9	30-039-07913	1650' FSL - 990' FWL	Producing	Sims
29 NEBU 15A	D-02-30N-7W	RA	E 289-9	30-039-23686	1190' FNL - 790' FWL	Producing	Sims
30 NEBU 16	A-03-30N-7W	RA	SF 079001	30-039-07925	990' FNL - 990' FEL	Producing	Sims
31 NEBU 16A	J-03-30N-7W	RA	SF 079001	30-039-21722	1450' FSL - 1450' FEL	Producing	Sims
32 NEBU 17	L-09-30N-7W	RA	SF 079043	30-039-07881	1775' FSL - 875' FWL	Producing	Sims
33 NEBU 17A	E-09-30N-7W	RA	SF 079043	30-039-21695	1450' FNL - 1060' FWL	Producing	Sims
34 NEBU 18	H-09-30N-7W	RA	SF 079043	30-039-07888	1650' FNL - 990' FEL	Producing	Sims
35 NEBU 18A	O-09-30N-7W	RA	SF 079060	30-039-21696	990' FSL - 1550' FEL	Producing	Sims
36 NEBU 19	B-20-30N-7W	RA	SF 079060	30-039-07819	830' FNL - 1550' FEL	Producing	Sims
37 NEBU 19A	P-20-30N-7W	RA	SF 079060	30-039-22027	1190' FSL - 1045' FEL	Producing	Sims
38 NEBU 20	B-28-31N-7W	SJ	SF 079043	N/A	1190' FNL - 1650' FEL	P & A	Middle
39 NEBU 20A	O-28-31N-7W	SJ	SF 079043	30-045-25359	990' FSL - 1650' FEL	Producing	Middle
40 NEBU 21	N-36-31N-7W	RA	E 505-6	N/A	990' FSL - 1800' FWL	P & A	Sims
41 NEBU 22	G-36-31N-7W	RA	E 505-6	N/A	1710' FNL - 1970' FEL	P & A	Sims
42 NEBU 22A	O-36-31N-7W	RA	E 505-6	30-039-21409	910' FSL - 1970' FEL	Producing	Sims
43 NEBU 23	N-06-30N-7W	SJ	SF 079042	30-045-13332	680' FSL - 430' FWL	Producing	Pump
44 NEBU 23A	F-06-30N-7W	SJ	SF 079042	30-045-22887	1800' FNL - 390' FWL	Producing	Pump
45 NEBU 24	O-17-30N-7W	RA	NM 013706A	N/A	420' FSL - 2515' FEL	P & A	Sims
46 NEBU 24A	I-17-30N-7W	RA	SF 079060	30-039-21697	1750' FSL - 870' FEL	Producing	Sims
47 NEBU 24R	O-17-30N-7W	RA	NM 013706A	30-039-22564	760' FSL - 2240' FEL	Producing	Sims
48 NEBU 25	B-17-30N-7W	RA	SF 079060	30-039-07863	330' FNL - 1900' FEL	Producing	Sims
49 NEBU 26	N-08-30N-7W	RA	Fee	30-039-07871	1100' FSL - 1850' FWL	Producing	Sims
50 NEBU 26A	D-08-30N-7W	SJ	SF 079042	30-045-25001	1160' FNL - 60' FWL	Producing	Middle
51 NEBU 27	A-08-30N-7W	RA	SF 079042	30-039-07897	800' FNL - 880' FEL	Producing	Sims
52 NEBU 27A	P-08-30N-7W	RA	SF 079042	30-039-21694	1190' FSL - 990' FEL	Producing	Sims

EXHIBIT 1
EXISTING WELL INFORMATION

4/28/95

Name	Location	County	Lease No.	API No.	Legal Description	Status	Mesa
I. MESAVERDE FORMATION (continued)							
53 NEBU 28	O-34-31N-7W	RA	SF 079003	30-039-07930	770' FSL - 1790' FEL	Producing	Sims
54 NEBU 29	A-13-30N-8W	SJ	Fee	30-045-13223	990' FNL - 880' FEL	Producing	Pump
55 NEBU 30	A-12-30N-8W	SJ	SF 078581	30-045-09737	830' FNL - 1100' FEL	Producing	Pump
56 NEBU 30A	I-12-30N-8W	SJ	SF 078581	30-045-22890	1790' FSL - 970' FEL	Producing	Pump
57 NEBU 31	N-07-30N-7W	SJ	SF 079042	30-045-13331	770' FSL - 700' FWL	Producing	Pump
58 NEBU 31A	E-07-30N-7W	SJ	SF 079042	30-045-24449	1770' FNL - 10' FWL	Producing	Pump
59 NEBU 32	A-07-30N-7W	SJ	SF 079042	30-045-13333	330' FNL - 700' FEL	Producing	Middle
60 NEBU 32A	H-07-30N-7W	SJ	Fee	30-045-24991	1450' FNL - 990' FEL	Producing	Middle
61 NEBU 33	N-12-31N-7W	SJ	NM 03358	30-045-10867	990' FSL - 1650' FWL	Producing	Middle
62 NEBU 34	N-19-30N-7W	RA	SF 079053	30-039-07785	990' FSL - 800' FWL	Producing	Sims
63 NEBU 34A	K-18-30N-7W	SJ	SF 079053	30-045-24318	1580' FSL - 1290' FWL	Producing	Sims
64 NEBU 35	J-19-30N-7W	RA	SF 079060	30-039-07795	1500' FSL - 1800' FEL	Producing	Sims
65 NEBU 36	A-01-30N-8W	SJ	SF 078581	30-045-09954	920' FNL - 800' FEL	Producing	Pump
66 NEBU 36A	O-01-30N-8W	SJ	SF 078581	30-045-22889	1190' FSL - 1830' FEL	Producing	Pump
67 NEBU 37	B-06-30N-7W	SJ	SF 079042	30-045-13344	420' FNL - 1900' FEL	Producing	Pump
68 NEBU 37A	P-06-30N-7W	SJ	Fee	30-045-24218	940' FSL - 540' FEL	Producing	Middle
69 NEBU 38	B-31-31N-7W	SJ	SF 079043	30-045-10216	520' FNL - 2420' FEL	Producing	Pump
70 NEBU 39	K-36-31N-8W	SJ	E 3150-1	30-045-10061	1520' FSL - 1520' FWL	Producing	Pump
71 NEBU 39A	D-36-31N-8W	SJ	E 5382	30-045-22923	1190' FNL - 1190' FWL	Producing	Pump
72 NEBU 40	G-36-31N-8W	SJ	E 3150-1	30-045-10127	1720' FNL - 1940' FEL	Producing	Pump
73 NEBU 40A	P-36-31N-8W	SJ	E 292-9	30-045-22924	1080' FSL - 1190' FEL	Producing	Pump
74 NEBU 41	B-25-31N-8W	SJ	SF 079082	30-045-10355	1240' FNL - 1650' FEL	Producing	Pump
75 NEBU 42	N-19-31N-7W	SJ	SF 080557	30-045-10473	790' FSL - 1230' FWL	Producing	Pump
76 NEBU 43	M-11-31N-7W	SJ	NM 03358	30-045-10858	790' FSL - 825' FWL	Producing	Middle
77 NEBU 43A	C-11-31N-7W	SJ	NM 03358	30-045-23090	990' FNL - 1650' FWL	Producing	Middle
78 NEBU 44	B-04-30N-7W	SJ	SF 079043	30-045-60186	285' FNL - 2330' FEL	Producing	Middle
79 NEBU 44A	P-04-30N-7W	RA	SF 079043	30-039-21723	270' FSL - 535' FEL	Producing	Sims
80 NEBU 45	A-05-30N-7W	SJ	SF 079042	30-045-60187	870' FNL - 1250' FEL	Producing	Middle
81 NEBU 45A	I-05-30N-7W	SJ	SF 079042	30-045-24363	2550' FSL - 875' FEL	Producing	Middle
82 NEBU 46	N-33-31N-7W	SJ	SF 079043	30-045-10076	1285' FSL - 1360' FWL	Producing	Middle
83 NEBU 46A	D-33-31N-7W	SJ	SF 079043	30-045-24858	990' FNL - 990' FWL	Producing	Middle
84 NEBU 47	K-32-31N-7W	SJ	E 292-9	30-045-60248	1650' FSL - 1850' FWL	Producing	Middle
85 NEBU 47A	F-32-31N-7W	SJ	E 292-9	30-045-24220	1850' FNL - 1850' FWL	Producing	Middle
86 NEBU 48	H-32-31N-7W	SJ	E 178-1	30-045-60249	1650' FNL - 990' FEL	Producing	Middle
87 NEBU 48A	O-32-31N-7W	SJ	E 178-1	30-045-24219	1090' FSL - 1770' FEL	Producing	Middle
88 NEBU 49	H-30-31N-7W	SJ	SF 079045	30-045-10353	1780' FNL - 220' FEL	Producing	Middle
89 NEBU 50	M-25-31N-8W	SJ	SF 079082	30-045-10241	990' FSL - 990' FWL	Producing	Pump
90 NEBU 51	N-29-31N-7W	SJ	SF 079045	30-045-60247	500' FSL - 2065' FWL	Producing	Middle
91 NEBU 51A	C-29-31N-7W	SJ	SF 079045	30-045-23091	1190' FNL - 1560' FWL	Producing	Middle
92 NEBU 52	G-15-31N-7W	SJ	NM 03356	30-045-10772	1650' FNL - 1650' FEL	Producing	Middle
93 NEBU 53	M-28-31N-7W	SJ	SF 079043	30-045-10414	420' FSL - 420' FWL	Producing	Middle
94 NEBU 53A	D-28-31N-7W	SJ	SF 079043	30-045-25235	990' FNL - 1100' FWL	Producing	Middle
95 NEBU 54	H-33-31N-7W	SJ	SF 079043	30-045-10115	2580' FNL - 1135' FEL	Producing	Middle
96 NEBU 54A	O-33-31N-7W	SJ	SF 079043	30-045-25093	1190' FSL - 2040' FEL	Producing	Middle
97 NEBU 55	B-22-31N-7W	SJ	SF 079003	30-045-10474	930' FNL - 1780' FEL	Producing	Middle
98 NEBU 55A	J-22-31N-7W	SJ	SF 079003	30-045-25355	1520' FSL - 1650' FEL	Producing	Middle
99 NEBU 56	A-34-31N-7W	SJ	SF 079003	30-045-10169	1100' FNL - 265' FEL	Producing	Middle
100 NEBU 56A	E-34-31N-7W	SJ	SF 079003	30-045-25369	1850' FNL - 500' FWL	Producing	Middle
101 NEBU 57	B-21-31N-7W	SJ	SF 079045	30-045-10640	860' FNL - 1630' FEL	Producing	Middle
102 NEBU 58	A-13-31N-7W	SJ	NM 03358	30-045-10810	925' FNL - 990' FEL	Producing	Middle
103 NEBU 59	A-24-31N-7W	SJ	SF 079010A	30-045-10589	1160' FNL - 990' FEL	Producing	Middle
104 NEBU 60	A-07-31N-6W	SJ	SF 078988	30-045-10938	1090' FNL - 1250' FEL	Producing	Middle

**EXHIBIT 1
EXISTING WELL INFORMATION**

4/28/95

Name	Location	County	Lease No.	API No.	Legal Description	Status	Mesa
I. MESAVERDE FORMATION (continued)							
105 NEBU 61	G-19-31N-6W	SJ	SF 078988	30-045-10572	1690' FNL - 1790' FEL	Producing	Middle
106 NEBU 62	L-30-31N-6W	RA	NM 03357	30-039-18243	1470' FSL - 1250' FWL	Producing	La Jara
107 NEBU 63	M-01-31N-7W	SJ	Fee	30-045-22042	1100' FSL - 990' FWL	Producing	Middle
108 NEBU 64	M-10-31N-7W	SJ	NM 03358	30-045-23089	790' FSL - 990' FWL	Producing	Middle
109 NEBU 64A	P-10-31N-7W	SJ	NM 03358	30-045-23483	990' FSL - 990' FEL	Producing	Middle
110 NEBU 65	B-11-31N-7W	SJ	NM 03358	30-045-22528	820' FNL - 1850' FEL	Producing	Middle
111 NEBU 66	F-30-31N-7W	SJ	SF 079082	30-045-22921	1990' FNL - 490' FWL	Producing	Pump
112 NEBU 66A	E-31-31N-7W	SJ	SF 079082	30-045-22922	2100' FNL - 300' FWL	Producing	Pump
113 NEBU 67	M-09-31N-7W	SJ	Fee	30-045-23201	1190' FSL - 1090' FWL	Producing	Middle
114 NEBU 67A	O-09-31N-7W	SJ	Fee	30-045-23482	990' FSL - 1650' FEL	Producing	Middle
115 NEBU 68	A-35-31N-7W	SJ	SF 079003	30-045-25007	790' FNL - 1292' FEL	Producing	Middle
116 NEBU 69	A-26-31N-7W	SJ	SF 079010A	30-045-24856	1025' FNL - 1130' FEL	Producing	Middle
117 NEBU 70	A-27-31N-7W	SJ	SF 079003	30-045-24857	990' FNL - 990' FEL	Producing	Middle
118 NEBU 70A	O-27-31N-7W	SJ	SF 079003	30-045-25358	900' FSL - 1650' FEL	Producing	Middle
119 NEBU 71	A-23-31N-7W	SJ	SF 079010A	30-045-24891	790' FNL - 790' FEL	Producing	Middle
120 NEBU 72	H-29-31N-7W	SJ	SF 079045	30-045-25095	1635' FNL - 970' FEL	Producing	Middle
121 NEBU 72A	O-29-31N-7W	SJ	SF 079045	30-045-25360	430' FSL - 1990' FEL	Producing	Middle
122 NEBU 73	L-35-31N-7W	SJ	SF 079003	30-045-25367	1850' FSL - 840' FWL	Producing	Middle
123 NEBU 74	M-26-31N-7W	SJ	SF 079010A	30-045-25357	960' FSL - 790' FWL	Producing	Middle
124 NEBU 75	K-22-31N-7W	SJ	SF 079003	30-045-25356	1650' FSL - 1850' FWL	Producing	Middle
125 NEBU 77	M-15-31N-7W	SJ	NM 03356	30-045-25374	1070' FSL - 990' FWL	Producing	Middle
126 NEBU 78	M-21-31N-7W	SJ	SF 079045	30-045-25409	990' FSL - 990' FWL	Producing	Middle
127 NEBU 101	B-10-30N-7W	RA	SF 079001A	30-039-07893	1230' FNL - 1750' FEL	Producing	Sims
128 NEBU 101A	J-10-30N-7W	RA	SF 079001A	30-039-21725	1650' FSL - 1530' FEL	Producing	Sims
129 NEBU 102	M-03-30N-7W	RA	SF 079001A	30-039-09807	990' FSL - 990' FWL	Producing	Sims
130 NEBU 102A	F-03-30N-7W	RA	SF 079001A	30-039-21736	1810' FNL - 1540' FWL	Producing	Sims
131 NEBU 103	N-24-30N-8W	SJ	SF 078615	30-045-09278	1090' FSL - 1550' FWL	Producing	Sims
132 NEBU 103A	E-24-30N-8W	SJ	SF 078615	30-045-22891	1700' FNL - 790' FWL	Producing	Sims
133 NEBU 104	M-01-30N-8W	SJ	SF 078581A	30-045-09791	990' FSL - 990' FWL	Producing	Pump
134 NEBU 104A	D-01-30N-8W	SJ	SF 078581A	30-045-22888	1050' FNL - 1190' FWL	Producing	Pump
135 NEBU 105	G-24-30N-8W	SJ	SF 078615A	30-045-09350	1650' FNL - 1650' FEL	Producing	Sims
136 NEBU 105A	P-24-30N-8W	SJ	SF 078615A	30-045-22044	1010' FSL - 920' FEL	Producing	Sims
II. DAKOTA FORMATION							
1 NEBU 1	H-27-31N-7W	SJ	SF 079003	30-045-60245	1650' FNL - 990' FEL	Producing	Middle
2 NEBU 55	B-22-31N-7W	SJ	SF 079003	30-045-10474	930' FNL - 1780' FEL	Producing	Middle
3 NEBU 56	A-34-31N-7W	SJ	SF 079003	30-045-10169	1100' FNL - 265' FEL	Producing	Middle
4 NEBU 57	B-21-31N-7W	SJ	SF 079045	30-045-10640	860' FNL - 1630' FEL	Producing	Middle
5 NEBU 58	A-13-31N-7W	SJ	NM 03358	30-045-10810	925' FNL - 990' FEL	Producing	Middle
6 NEBU 302	I-30-31N-6W	RA	NM 03357	30-039-23560	1850' FSL - 1190' FEL	Producing	La Jara
7 NEBU 303	P-20-31N-6W	RA	SF 078988	30-039-23568	990' FSL - 990' FEL	Producing	La Jara
8 NEBU 304	M-30-31N-6W	RA	NM 03357	30-039-24163	1190' FSL - 1050' FWL	Producing	La Jara
9 NEBU 306	D-26-31N-7W	SJ	SF 079010	30-045-28644	1190' FNL - 450' FWL	Producing	Middle
10 NEBU 307	E-24-31N-7W	SJ	SF-079010	30-045-28984	1780' FNL - 790' FWL	Producing	Middle
11 NEBU 308	A-33-31N-7W	SJ	SF-079043	30-045-28985	1070' FNL - 1025' FEL	T/A	Middle
12 NEBU 309	P-08-30N-7W	RA	SF-079042	30-039-25312	920' FSL - 860' FEL	Plgd to PC	Sims

EXHIBIT 1
EXISTING WELL INFORMATION

4/28/95

Name	Location	County	Lease No.	API No.	Legal Description	Status	Mesa
III. GALLUP FORMATION							
1 NEBU 302	I-30-31N-6W	RA	NM 03357	30-039-23560	1850' FSL - 1190' FEL	Producing	La Jara
2 NEBU 303	P-20-31N-6W	RA	SF 078988	30-039-23568	990' FSL - 990' FEL	Producing	La Jara
IV. FRUITLAND SANDS-PICTURED CLIFFS FORMATION							
1 NEBU 201	M-09-31N-7W	SJ	Fee	30-045-13481	990' FSL - 1030' FWL	S/I	Middle
2 NEBU 202	B-11-31N-7W	SJ	NM 03358	30-045-23484	1070' FNL - 1760' FEL	Producing	Middle
3 NEBU 203	C-11-31N-7W	SJ	NM 03358	30-045-23485	990' FNL - 1490' FWL	Proposed P/A	Middle
4 NEBU 204	M-01-31N-7W	SJ	Fee	30-045-23480	830' FSL - 990' FWL	Producing	Middle
5 NEBU 205	P-10-31N-7W	SJ	NM 03358	30-045-23601	1180' FSL - 925' FEL	S/I	Middle
6 NEBU 206	M-10-31N-7W	SJ	NM 03358	30-045-24890	790' FSL - 1190' FWL	P & A	Middle
7 NEBU 208	N-12-31N-7W	SJ	NM 03358	30-045-24855	790' FSL - 1750' FWL	Producing	Middle
8 NEBU 213	D-12-31N-7W	SJ	Fee	30-045-26329	990' FNL - 990' FWL	Producing	Middle
9 NEBU 214	I-22-31N-7W	SJ	SF 079003	30-045-26403	1590' FSL - 1050' FEL	P & A	Middle
10 NEBU 215	D-26-31N-7W	SJ	SF 079010	30-045-26404	790' FNL - 860' FWL	Producing	Middle
11 NEBU 216	I-27-31N-7W	SJ	SF 079003	30-045-26360	1650' FSL - 990' FEL	P & A	Middle
12 NEBU 217	G-27-31N-7W	SJ	SF 079003	30-045-25522	1650' FNL - 1650' FEL	Producing	Middle
13 NEBU 304	M-30-31N-6W	RA	NM 03357	30-039-24163	1190' FSL - 1050' FWL	Producing	La Jara
14 NEBU 309	P-08-30N-7W	RA	SF-079042	30-039-25312	920' FSL - 860' FEL	W/O 1st Del.	Sims
15 NEBU 405	M-21-30N-7W	RA	SF 079060	30-039-24491	875' FSL - 1145' FWL	Producing	Sims
V. BASIN FRUITLAND COAL							
1 NEBU 211	C-27-31N-7W	SJ	SF 079003	30-045-26368	1040' FNL - 1850' FWL	Pres. Obs.	Middle
2 NEBU 212	O-01-31N-7W	SJ	FEE	30-045-26328	1030' FSL - 1650' FEL	Pres. Obs.	Middle
3 NEBU 218	D-16-31N-7W	SJ	E 178-1	30-045-25709	990' FNL - 990' FWL	Pres. Obs.	Middle
4 NEBU 400	M-07-31N-6W	SJ	SF 078988	30-045-26900	990' FSL - 990' FWL	Pres. Obs.	Middle-D
5 NEBU 400R	L-07-31N-6W	SJ	SF 078988	30-045-28271	2490' FSL - 1140' FWL	Producing	Middle-D
6 NEBU 401	L-09-30N-7W	RA	SF 079043	30-039-24214	1540' FSL - 915' FWL	Producing	Sims
7 NEBU 402	A-05-30N-7W	SJ	SF 079042	30-045-26883	790' FNL - 970' FEL	Producing	Middle-A
8 NEBU 403	H-09-30N-7W	RA	SF 079043	30-039-24213	1690' FNL - 1190' FEL	Pres. Obs.	Sims
9 NEBU 403R	G-09-30N-7W	RA	SF 079043	30-039-24785	1650' FNL - 1400' FEL	Producing	Sims
10 NEBU 404	E-34-31N-7W	SJ	SF 079003	30-045-26901	1730' FNL - 260' FWL	Pres. Obs.	Middle-A
11 NEBU 404R	E-34-31N-7W	SJ	SF 079003	30-045-28320	1741' FNL - 379' FWL 2135' FSL - 917' FWL	Producing	Middle-A
12 NEBU 406	B-22-31N-7W	SJ	SF 079003	30-045-26914	1150' FNL - 1600' FEL	Producing	Middle-B
13 NEBU 407	A-21-30N-7W	RA	SF 079060	30-039-24217	930' FNL - 900' FEL	Producing	Sims
14 NEBU 408	A-20-31N-7W	SJ	SF 079045	30-045-27331	1035' FNL - 1305' FEL	Producing	Middle-A
15 NEBU 409	N-10-30N-7W	RA	SF 079001	30-039-24215	1190' FSL - 1600' FWL	Producing	Sims
16 NEBU 410	K-09-31N-7W	SJ	Fee	30-045-27488	1545' FSL - 1710' FWL	Producing	Middle-A
17 NEBU 411	G-10-30N-7W	RA	SF 079001A	30-039-24365	1465' FNL - 1350' FEL	Producing	Sims
18 NEBU 412	N-29-31N-7W	SJ	SF 079045	30-045-27354	840' FSL - 1725' FWL	Producing	Middle-A
19 NEBU 413	B-20-30N-7W	RA	SF 079060	30-039-24216	900' FNL - 1350' FEL	Pres. Obs.	Sims
20 NEBU 413R	A-20-30N-7W	RA	SF 079060	30-039-24946	350' FNL - 460' FEL	Producing	Sims
21 NEBU 414	H-30-31N-7W	SJ	SF 079045	30-045-27320	2330' FNL - 150' FEL	Producing	Middle-A
22 NEBU 415	G-02-30N-7W	RA	E-289-3	30-039-24320	1540' FNL - 1480' FEL	Producing	Sims
23 NEBU 416	A-21-31N-7W	SJ	SF 079045	30-045-27287	1310' FNL - 830' FEL	Producing	Middle-B
24 NEBU 417	M-02-30N-7W	RA	E-289-23	30-039-24321	1190' FSL - 800' FWL	Producing	Sims
25 NEBU 418	M-28-31N-7W	SJ	SF 079043	30-045-27403	825' FSL - 950' FWL	Producing	Middle-A
26 NEBU 419	N-03-30N-7W	RA	SF 079001A	30-039-24355	825' FSL - 1750' FWL	Producing	Sims

EXHIBIT 1
EXISTING WELL INFORMATION

4/28/95

Name	Location	County	Lease No.	API No.	Legal Description	Status	Mesa
V. BASIN FRUITLAND COAL (continued)							
27 NEBU 420	B-28-31N-7W	SJ	SF 079043	30-045-27286	1030' FNL - 1485' FEL	Producing	Middle-A
28 NEBU 421	P-04-30N-7W	RA	SF 079043	30-039-24345	215' FSL - 740' FEL	Pres. Obs.	Sims
29 NEBU 421R	P-04-30N-7W	RA	SF 079043	30-039-24641	1070' FSL - 465' FEL	Producing	Sims
30 NEBU 422	N-20-31N-7W	SJ	SF 079045	30-045-27299	1048' FSL - 740' FWL	Producing	Middle-A
31 NEBU 423	A-08-30N-7W	RA	SF 079042	30-039-24364	655' FNL - 740' FEL	P & A	Sims
32 NEBU 423R	J-08-30N-7W	RA	SF 079042	30-039-25016	2380' FSL - 1790' FEL	Producing	Sims
	G-08-30N-7W				1469' FNL - 1758' FEL		
33 NEBU 424	F-04-30N-7W	SJ	SF 079043	30-045-27243	2075' FNL - 1330' FWL	Producing	Middle-A
34 NEBU 425	K-08-30N-7W	RA	Fee	30-039-24322	1380' FSL - 1850' FWL	Pres. Obs.	Sims
35 NEBU 425R	N-08-30N-7W	RA	Fee	30-039-24698	1265' FSL - 1855' FWL	Producing	Sims
36 NEBU 426	L-06-31N-6W	SJ	SF 078988	30-045-27584	1730' FSL - 740' FWL	Producing	Middle-E
37 NEBU 427	N-16-30N-7W	RA	E 178-1	30-039-24326	1140' FSL - 1330' FWL	Pres. Obs.	Sims
38 NEBU 427R	M-16-30N-7W	RA	E 178-1	30-039-24795	1060' FSL - 1105' FWL	Producing	Sims
39 NEBU 428	A-24-31N-7W	SJ	SF 079010	30-045-27487	1075' FNL - 790' FEL	Producing	Middle-D
40 NEBU 429	B-17-30N-7W	RA	SF 079060	30-039-24356	160' FNL - 1555' FEL	Pres. Obs.	Sims
41 NEBU 429R	B-17-30N-7W	RA	SF 079060	30-039-24878	225' FNL - 1640' FEL	Producing	Sims
42 NEBU 430	L-05-30N-7W	SJ	SF 079042	30-045-27308	2032' FSL - 1300' FWL	Producing	Middle-A
43 NEBU 431	O-17-30N-7W	RA	NM 013706A	30-039-24339	795' FSL - 1825' FEL	Producing	Sims
44 NEBU 432	A-07-30N-7W	SJ	SF 079042	30-045-27309	195' FNL - 790' FEL	Producing	Middle-A
45 NEBU 433	N-19-30N-7W	RA	SF 079053	30-039-24353	680' FSL - 850' FWL	Producing	Sims
46 NEBU 434	K-23-31N-7W	SJ	SF 079010	30-045-27508	1790' FSL - 2510' FWL	Producing	Middle-C
47 NEBU 435	K-01-30N-8W	SJ	SF 078581A	30-045-27184	1810' FSL - 1470' FWL	Producing	Pump
48 NEBU 436	G-19-31N-6W	SJ	SF 078988	30-045-27510	1530' FNL - 1895' FEL	Producing	Middle-D
49 NEBU 437	N-12-30N-8W	SJ	SF 078581A	30-045-27169	1240' FSL - 1650' FWL	Producing	Pump
50 NEBU 438	A-18-31N-6W	SJ	SF 078970	30-045-27659	1210' FNL - 1245' FEL	Producing	Middle-D
51 NEBU 439	M-13-30N-8W	SJ	SF 079511	30-045-27147	1110' FSL - 1060' FWL	Producing	Sims
52 NEBU 440	A-11-31N-7W	SJ	NM 03358	30-045-27555	1156' FNL - 903' FEL	Producing	Middle-D
53 NEBU 441	G-24-30N-8W	SJ	SF 078615A	30-045-27157	1420' FNL - 1760' FEL	P & A	Sims
54 NEBU 441R	G-24-30N-8W	SJ	SF 078615A	30-045-27817	1360' FNL - 1670' FEL	Producing	Sims
55 NEBU 442	M-11-31N-7W	SJ	NM 03358	30-045-27569	1310' FSL - 1080' FWL	Producing	Middle-C
56 NEBU 443	N-24-30N-8W	SJ	SF 078615	30-045-27163	920' FSL - 2100' FWL	Producing	Sims
57 NEBU 444	A-23-31N-7W	SJ	SF 079010	30-045-27720	1123' FNL - 790' FEL	Producing	Middle-C
58 NEBU 445	M-25-31N-8W	SJ	SF 079082	30-045-27246	957' FSL - 827' FWL	Producing	Pump
59 NEBU 446	K-33-31N-7W	SJ	SF 079043	30-045-27310	2045' FSL - 1395' FWL	Producing	Middle-A
60 NEBU 447	K-36-31N-8W	SJ	E-3150-1	30-045-27136	1455' FSL - 1840' FWL	Producing	Pump
61 NEBU 448	G-32-31N-7W	SJ	E-178-1	30-045-27223	1515' FNL - 1340' FEL	Producing	Middle-A
62 NEBU 449	N-19-31N-7W	SJ	SF 080557	30-045-27265	320' FSL - 1250' FWL	Producing	Pump
63 NEBU 450	N-32-31N-7W	SJ	B-11125	30-045-27257	795' FSL - 2010' FWL	Producing	Middle-A
64 NEBU 451	B-06-30N-7W	SJ	SF 079042	30-045-27327	210' FNL - 1900' FEL	Producing	Pump
65 NEBU 452	G-15-31N-7W	SJ	NM 03356	30-045-27507	1785' FNL - 1770' FEL	Producing	Middle-C
66 NEBU 453	M-06-30N-7W	SJ	SF 079042	30-045-27263	930' FSL - 610' FWL	Producing	Pump
67 NEBU 454	A-33-31N-7W	SJ	SF 079043	30-045-27402	1010' FNL - 1310' FEL	Producing	Middle-A
68 NEBU 455	B-31-31N-7W	SJ	SF 079043	30-045-27245	260' FNL - 2465' FEL	Producing	Pump
69 NEBU 456	H-26-31N-7W	SJ	SF 079010	30-045-27476	1340' FNL - 1105' FEL	Producing	Middle-C
70 NEBU 457	F-31-31N-7W	SJ	SF 079082	30-045-27266	2255' FNL - 340' FWL	Producing	Pump
71 NEBU 458	A-13-31N-7W	SJ	NM 03358	30-045-27475	1135' FNL - 1125' FEL	Producing	Middle-D
72 NEBU 459	G-19-31N-7W	SJ	SF 080557	30-045-27448	2505' FNL - 1810' FEL	Producing	Pump
73 NEBU 460	A-07-31N-6W	SJ	SF 078988	30-045-27509	810' FNL - 1155' FEL	Producing	Middle-E
74 NEBU 461	I-12-30N-8W	SJ	SF 079042	30-045-28222	1830' FSL - 830' FEL	Producing	Pump
	L-07-30N-7W				1402' FSL - 799' FWL		
75 NEBU 462	N-01-31N-7W	SJ	Fee	30-045-27536	805' FSL - 1370' FWL	Producing	Middle-E
76 NEBU 463	J-18-30N-7W	SJ	SF 079073	30-045-27417	2485' FSL - 2400' FEL	Producing	Pump

**EXHIBIT 1
EXISTING WELL INFORMATION**

4/28/95

Name	Location	County	Lease No.	API No.	Legal Description	Status	Mesa
V. BASIN FRUITLAND COAL (continued)							
77 NEBU 464	M-10-31N-7W	SJ	NM 03358	30-045-27548	790' FSL - 790' FWL	Producing	Middle-A
78 NEBU 465	A-01-30N-8W	SJ	SF 078581	30-045-27326	1020' FNL - 780' FEL	Producing	Pump
79 NEBU 466	B-34-31N-7W	SJ	SF 079003	30-045-27721	860' FNL - 1845' FEL	Producing	Middle-B
80 NEBU 467	A-12-30N-8W	SJ	SF 078581	30-045-27353	1070' FNL - 1215' FEL	Producing	Pump
81 NEBU 468	A-35-31N-7W	SJ	SF 079003	30-045-27707	415' FNL - 1215' FEL	Producing	Middle-C
82 NEBU 469	H-13-30N-8W	SJ	Fee	30-045-27285	1315' FNL - 645' FEL	Producing	Pump
83 NEBU 470	H-27-31N-7W	SJ	SF 079003	30-045-27571	1400' FNL - 960' FEL	Producing	Middle-B
84 NEBU 471	G-25-31N-8W	SJ	SF 079082	30-045-27319	1315' FNL - 1710' FEL	Producing	Pump
85 NEBU 472	G-29-31N-7W	SJ	SF 079045	30-045-27318	1330' FNL - 1330' FEL	Producing	Middle-A
86 NEBU 473	G-36-31N-8W	SJ	E-3150-1	30-045-27298	1850' FNL - 1780' FEL	Producing	Pump
87 NEBU 474	M-26-31N-7W	SJ	SF 079010	30-045-27570	798' FSL - 793' FWL	Producing	Middle-B
88 NEBU 475	K-20-30N-7W	RA	SF-079060	30-039-25049	2560' FSL - 1695' FWL	Producing	Sims
	H-19-30N-7W	RA	NM-03845		1624' FNL - 71' FEL		
89 NEBU 476	M-22-31N-7W	SJ	SF 079003	30-045-27568	1200' FSL - 840' FWL	Producing	Middle-B
90 NEBU 477	H-29-30N-7W	RA	SF 079060	30-039-24448	1650' FNL - 1160' FEL	Producing	Sims
91 NEBU 478	M-21-31N-7W	SJ	SF 079045	30-045-27244	1140' FSL - 790' FWL	Producing	Middle-A
92 NEBU 479	K-20-30N-7W	RA	SF 079060	30-039-24490	2510' FSL - 1640' FWL	P/A	Sims
93 NEBU 479R	D-20-30N-7W	RA	FEE	30-039-25315	116' FNL - 576' FWL	Producing	Sims
	C-20-30N-7W				1166' FNL - 2315' FWL		
94 NEBU 480	L-14-31N-7W	SJ	NM 03356	30-045-27722	1595' FSL - 891' FWL	Producing	Middle-C
95 NEBU 481	N-36-31N-7W	RA	E-505-6	30-039-24400	1005' FSL - 1835' FWL	Producing	Sims
96 NEBU 482	M-15-31N-7W	SJ	NM 03356	30-045-27582	890' FSL - 790' FWL	Producing	Middle-B
97 NEBU 483	G-36-31N-7W	RA	E-505-6	30-039-24399	1750' FNL - 2045' FEL	Producing	Sims
98 NEBU 484	A-16-31N-7W	SJ	E-3150-1	30-045-27549	990' FNL - 790' FEL	Producing	Middle-A
99 NEBU 485	A-03-30N-7W	RA	SF 079001	30-039-24594	1240' FNL - 1175' FEL	Producing	Sims
100 NEBU 486	L-19-31N-6W	SJ	SF 078988	30-045-27775	1470' FSL - 865' FWL	Producing	Middle-D
101 NEBU 487	L-35-31N-7W	SJ	SF 079003	30-045-27723	1840' FSL - 1015' FWL	Producing	Middle-B
102 NEBU 488	L-24-31N-7W	SJ	SF 079010	30-045-27708	1410' FSL - 790' FWL	Producing	Middle-C
103 NEBU 489	L-12-31N-7W	SJ	Fee	30-045-27705	2330' FSL - 1240' FWL	Producing	Middle-D
104 NEBU 490	H-14-31N-7W	SJ	NM 03358	30-045-27567	1904' FNL - 790' FEL	Producing	Middle-C
105 NEBU 491	J-25-31N-7W	RA	SF 079010	30-039-24659	1756' FSL - 1442' FEL	Producing	La Jara
106 NEBU 492	B-12-31N-7W	SJ	NM 03358	30-045-27660	810' FNL - 1530' FEL	Producing	Middle-E
107 NEBU 493	H-25-31N-7W	RA	SF 079010	30-039-24620	1477' FNL - 793' FEL	Producing	La Jara
108 NEBU 494	N-27-31N-7W	SJ	SF 079003	30-045-27724	1250' FSL - 1640' FWL	Producing	Middle-B
109 NEBU 495	L-30-31N-6W	RA	NM 03357	30-039-24621	1658' FSL - 957' FWL	Producing	La Jara
110 NEBU 496	L-18-31N-6W	SJ	SF 078988	30-045-27709	1330' FSL - 1000' FWL	Producing	Middle-D
111 NEBU 497	H-30-31N-6W	RA	NM 03357	30-039-24625	2335' FNL - 1143' FEL	Producing	La Jara
112 NEBU 498	L-13-31N-7W	SJ	NM 03358	30-045-27710	1500' FSL - 790' FWL	Producing	Middle-C
113 NEBU 499	P-20-31N-6W	RA	SF 078988	30-039-24733	925' FSL - 910' FEL	Producing	La Jara
114 NEBU 500	D-20-31N-6W	SJ	SF 078988	30-045-27687	475' FNL - 425' FWL	Producing	Middle-E
115 NEBU 504	N-16-31N-7W	SJ	E-178-1	30-045-27991	1100' FSL - 1480' FWL	Producing	Middle-A
116 NEBU 505	C-21-30N-7W	RA	SF-079060	30-039-25177	975' FNL - 1935' FWL	Producing	Sims

VI. MORRISON/ENTRADA INJECTION WELL

1 SM #1	E-10-30N-7W	RA	SF 079001	30-039-24236	1450' FNL - 790' FWL	SWD	Sims
2 MM #1	G-32-31N-7W	SJ	E-178-1	30-045-27341	1650' FNL - 1480' FEL	SWD	Middle
3 MM #2	M-11-31N-7W	SJ	NM-03358	30-045-28553	555' FSL - 720' FWL	SWD	Middle
4 PM #1	N-36-31N-8W	SJ	E-3707-4	30-045-27340	990' FSL - 1600' FWL	SWD	Pump

EXHIBIT 1
EXISTING WELL INFORMATION

4/28/95

Name	Location	County	Lease No.	API No.	Legal Description	Status	Mesa
VII. OJO ALAMO							
1 NEBU 206	M-10-31N-7W	SJ	NM 03358	30-045-24890	790' FSL - 1190' FWL	P & A	Middle
VIII. CDP LOCATIONS							
1 Middle Mesa	SW/4, Sec. 10 NW/4, Sec. 15 T31N, R7W	SJ			200' FSL - 1420' FWL		
2 Pump Mesa	SE/4, Sec. 14 NE/4, Sec. 23 T31N, R8W	SJ			2318' FEL - 766' FSL		
3 Sims Mesa	NE/4, Sec. 22 T30N, R7W	RA			800' FNL - 480' FEL		
4 La Jara	SE/4, Sec. 29 T31N, R6W	RA			2115' FEL - 1382' FSL		

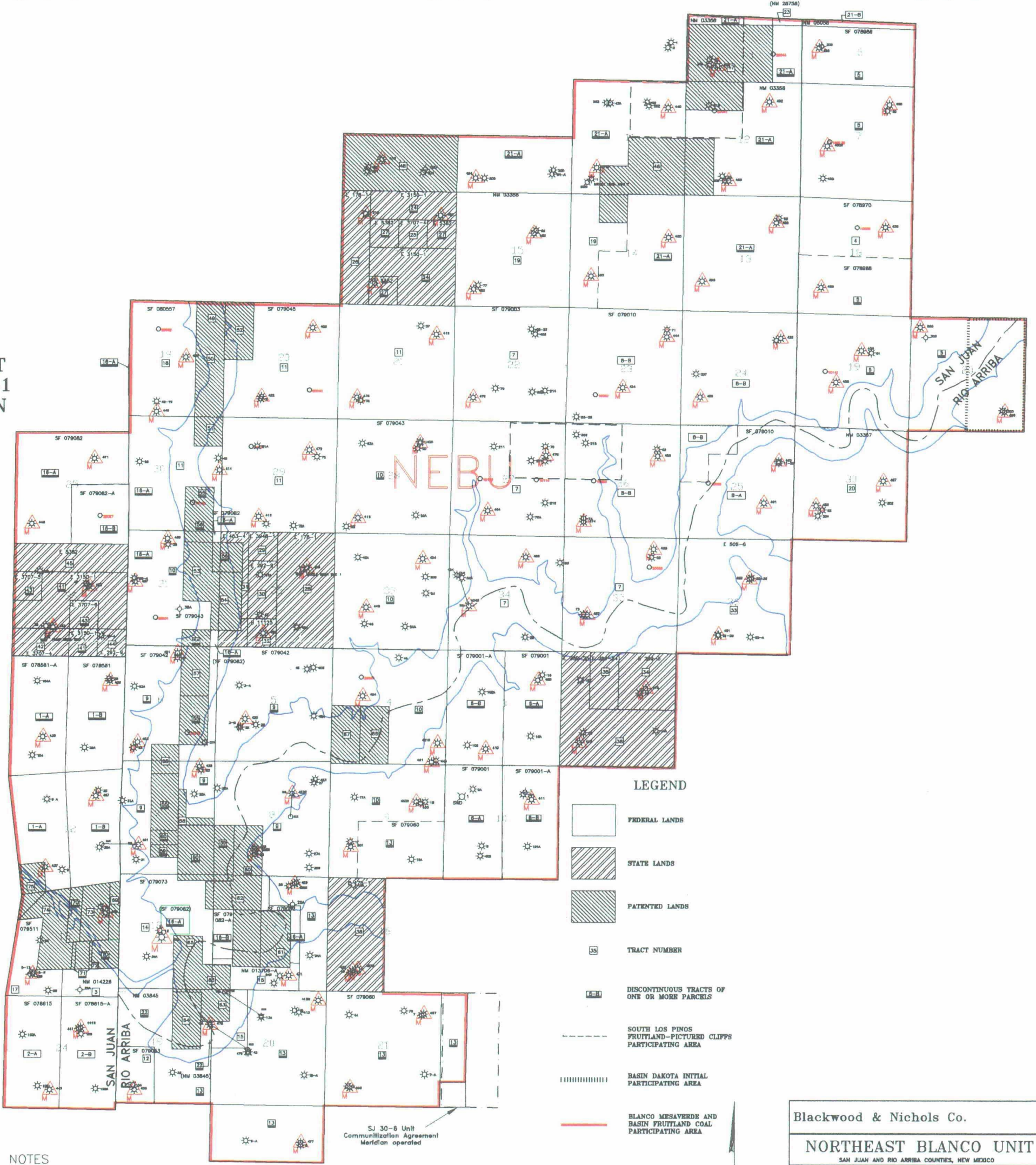
R 8 W

R 7 W









R 6 W

T 31 N

T 30 N



LEGEND

-  FEDERAL LANDS
-  STATE LANDS
-  PATENTED LANDS
-  TRACT NUMBER
-  DISCONTINUOUS TRACTS OF ONE OR MORE PARCELS
-  SOUTH LOS PINOS FRUITLAND-PICTURED CLIFFS PARTICIPATING AREA
-  BASIN DAKOTA INITIAL PARTICIPATING AREA
-  BLANCO MESAVERDE AND BASIN FRUITLAND COAL PARTICIPATING AREA

NOTES

1. TRACTS FROM OCTOBER 26, 1918 G.L.O. PLAT.
2. SAN JUAN - RIO ARRIBA COUNTY LINEDIGITIZED FROM UNITED STATES DEPARTMENT OF THE INTERIOR GEOLOGICAL SURVEY PINE RIVER, BURNT MESA AND BANCO'S MESA QUADRANGLES.
3. TOTAL AREA OF TRACTS AND SECTIONS ON EACH SIDE OF THE COUNTY LINE CALCULATED WITH AUTOCAD AND THE RESULTS PROPORTIONED TO LOTS AND TRACTS.

Blackwood & Nichols Co.

NORTHEAST BLANCO UNIT
SAN JUAN AND RIO ARRIBA COUNTIES, NEW MEXICO

**UNIT AGREEMENT
PLAN OF DEVELOPMENT
FOR 1995**

Scale in Feet
2000 0 2000 4000 6000 8000

BP 4/95

NW 30 14A	





State of New Mexico
Commissioner of Public Lands

310 OLD SANTA FE TRAIL P.O. BOX 1148

SANTA FE, NEW MEXICO 87504-1148

(505) 827-5760
FAX (505) 827-5766

RAY POWELL, M.S., D.V.M.
COMMISSIONER

SLO REF NO. OG-1363

March 21, 1994

Blackwood & Nichols Company
20 North Broadway
Suite 1500
Oklahoma City, Oklahoma 73102-8260

Attn: Mr. J. M. Lacey

Re: 1994 Plan of Development
Northeast Blanco Unit
San Juan & Rio Arriba Counties, New Mexico

Gentlemen:

The Commissioner of Public Lands has this date approved the above captioned Plan of Development. Our approval is subject to like approval by all other appropriate agencies.

The possibility of drainage by wells outside of the Unit Area and the need for further development of the unit may exist. You will be contacted at a later date regarding these possibilities.

If you have any questions, or if we may be of further help, please contact Pete Martinez at (505) 827-5791.

Very truly yours,

RAY B. POWELL, M.S., D.V.M.
COMMISSIONER OF PUBLIC LANDS

BY: *Floyd O. Prando*
FLOYD O. PRANDO, Director
Oil and Gas Division
(505) 827-5744

RBP/FOP/pm
cc: OCD-Roy Johnson
BLM

318

BLACKWOOD &
NICHOLS CO.
A Limited Partnership

20 North Broadway, Suite 1500
Oklahoma City, Oklahoma 73102-8260
(405) 235-3611
FAX (405) 552-4550

MAR 04 1994

March 4, 1994

Commissioners of Public Lands
State of New Mexico
P.O. Box 1148
Santa Fe, NM 87501
Attn: Frank O. Prando

United States Department of the Interior
Bureau of Land Management
Farmington Resource Area
1235 La Plata Highway
Farmington, NM 87401
Attn: John Keller

State of New Mexico
Energy and Minerals Department
Oil Conservation Division
P.O. Box 2088
Santa Fe, NM 87501

Re: 1994 Plan of Development
Northeast Blanco Unit Agreement
No. 1, Section 929
San Juan & Rio Arriba Counties,
New Mexico

Gentlemen:

Blackwood & Nichols Co., as unit operator, on behalf of itself and all owners of oil and gas leases within the Northeast Blanco Unit, hereby submits a 1994 Plan of Development which includes:

1. Summary of 1993 Operations;
2. Participating Area Review;
3. Current Well Status;
4. Unit Production;
5. Operations Proposed in 1994; and
6. Plat which shows current participating areas.

SUMMARY OF OPERATIONS

In 1993, Blackwood & Nichols Co. proposed to drill a replacement well for the NEBU #479 Fruitland Coal well, drill up to as many as seven Dakota wells and three Mesa Verde wells and plug and abandon two Pictured Cliffs wells. Additionally, Blackwood & Nichols Co. submitted a Designation of Agent for Amoco Production Company to drill three Dakota wells with provisions for Pictured Cliffs potential in at least two of them. Of the operations proposed to be conducted in 1993, Blackwood & Nichols Co. drilled and completed the NEBU #479R as a replacement well for the NEBU #479 and plugged and abandoned the NEBU #214 and NEBU #216 Pictured Cliffs wells. Amoco Production Company, pursuant to the Designation of Agent, drilled three Dakota wells, the NEBU #307, NEBU #308 and NEBU #309. Of these, the NEBU #307 and NEBU #309 were completed.

In 1993, Northeast Blanco Unit activity is summarized by category as follows:

I.	Wells Drilled and Completed in 1993		
	<u>Well No.</u>	<u>Location</u>	<u>County</u>
	NEBU 479R	D-20-30-7	Rio Arriba
	NEBU 307	D-24-31-7	San Juan
	NEBU 309	P-08-30-7	Rio Arriba
II.	Wells Drilled in 1993 - Not Completed		
	NEBU 308	A-33-31-7	San Juan
III.	Wells Plugged & Abandoned in 1993		
	NEBU 214	I-22-31-7	San Juan
	NEBU 216	I-27-31-7	San Juan

PARTICIPATING AREA REVIEW

All lands in the Northeast Blanco Unit are included in the Blanco Mesaverde Pool and Basin Fruitland Coal Pool Participating Areas.

There were no revisions to any participating areas during 1993. We have enclosed a plat of the Northeast Blanco Unit showing current participating areas.

CURRENT WELL STATUS

Following is a summary of Northeast Blanco Unit wells by formation:

I.	Blanco Mesaverde:	136 Total Wells Drilled <u>8 Plugged & Abandoned</u> 128 Producing Wells
II.	Basin Dakota:	9 Producing Wells
III.	Gallup, Laguna Seca: Gallup, R.A. Und.:	1 Producing Well 1 Producing Well
IV.	Los Pinos Fruitland Sand/PC:	13 Total Wells Drilled 3 Plugged and Abandoned 1 Plugged back (211 to coal) <u>1 Recompleted from coal (405)</u> 10 Producing Wells
	PC, Undesignated:	1 Producing Well
V.	Basin Fruitland Coal:	11 Pressure Observation 2 Plugged and Abandoned 1 Temporarily Abandoned <u>102 Producing Wells</u> 116 Total Coal Wells
VI.	Morrison-Entrada:	1 Well Drilled in 1988 (SM SWD #1 - in operation) 1 Well Drilled in 1989 (MM SWD #1 - in operation) 1 Well Drilled in 1990 (PM SWD #1 - in operation) 1 Well Drilled in 1991 (MM SWD #2 - <u>in operation</u>) 4 Total Disposal Wells
VII.	Ojo Alamo:	1 Plugged and Abandoned

1994 Plan of Development
March 4, 1994

An Existing Well Status Summary is attached as Exhibit 1 which lists the current status of all wells in the Northeast Blanco Unit.

UNIT PRODUCTION

Following is a summary of Unit production during 1993 and cumulative volumes, by formation or pool, since inception.

	GAS (MCF @ 15.025 psig)		Condensate	
	<u>1993</u>	<u>Cumulative</u>	<u>1993</u>	<u>Cumulative</u>
Mesaverde	8,279,853	345,275,503	6,484	124,706
Dakota	725,846	8,558,013	0	0
Gallup	9,478	132,654	0	0
Ft. Sand-PC	222,997	2,207,875	880	7,231
Und. PC	268,422	715,418	598	1,832
Ft. Coal	<u>93,806,352</u>	<u>220,059,845</u>	<u>0</u>	<u>0</u>
TOTAL	103,312,948	576,949,308	7,962	133,769

OPERATIONS PROPOSED IN 1994

Blackwood & Nichols plans to plug and abandon one (1) Fruitland Coal well, the No. 479. Also, plans have been discussed to drill a select number of Mesaverde, Pictured Cliffs and/or Dakota wells. However, there has not been a final determination of how many wells to drill. We will supplement this Plan of Development as soon as specific plans are made to drill additional wells.


1994 Plan of Development
March 4, 1994

Pursuant to Section 17 of the Northeast Blanco Unit Agreement, Blackwood & Nichols Co. believes that production from all existing and proposed wells will serve to economically and efficiently drain reserves attributable to the Unit lands and will protect such lands from drainage. No enhanced recovery projects are in progress or anticipated at this time within the Northeast Blanco Unit.

Please review and approve this Plan of Development and advise us if you have any questions.

Very truly yours,

BLACKWOOD & NICHOLS CO. A LIMITED
PARTNERSHIP, by Devon Energy
Corporation (Nevada), Operating
General Partner



J. M. Lacey
Vice President

JML:mkb\NEBU.13


Enclosures

cc: Working Interest Owners w/enclosures

1994 Plan of Development
March 4, 1994

Approved _____ Date

Commissioners of Public Lands
State of New Mexico
P.O. Box 1148
Santa Fe, NM 87501

Approved  3/10/94 Date

State of New Mexico
Energy and Minerals Department
Oil Conservation Division
P.O. Box 2088
Santa Fe, NM 87501

Approved _____ Date

United States Department of the Interior
Bureau of Land Management
Farmington Resource Area
1235 La Plata Highway
Farmington, NM 87401
Attn: Mr. John Keller

The above approvals are for the Northeast Blanco Unit Agreement No. 1, Section 929, San Juan and Rio Arriba Counties, New Mexico, 1994 Plan of Development.

EXISTING WELL INFORMATION

02/26/94

Name	Location	County	Lease No.	API No.	Legal Description	Status	Mesa
I. MESAVERDE FORMATION							
1 NEBU 1B	B-10-30N-7W	RA	SF-079001A	N/A	1129' FNL - 1650' FEL	P & A	Sims
2 NEBU 2	N-20-31N-7W	SJ	SF 079045	30-045-10476	990' FSL - 1650' FWL	Producing	Middle
3 NEBU 3X	L-05-30N-7W	SJ	SF 079042	N/A	1650' FSL - 1080' FWL	P & A	Middle
4 NEBU 3A	E-05-30N-7W	SJ	SF 079042	30-045-23088	1650' FNL - 990' FWL	Producing	Middle
5 NEBU 3R	K-05-30N-7W	SJ	SF 079042	30-045-26457	1785' FSL - 1770' FWL	Producing	Middle
6 NEBU 4	M-21-30N-7W	RA	SF 078970	30-039-07787	990' FSL - 990' FWL	Producing	Sims
7 NEBU 4A	D-21-30N-7W	RA	SF 079060	30-039-21698	990' FNL - 990' FWL	Producing	Sims
8 NEBU 5X	M-13-30N-8W	SJ	SF 079511	N/A	1190' FSL - 1100' FWL	P & A	Sims
9 NEBU 5R	N-13-30N-8W	SJ	SF 079511	30-045-21477	350' FSL - 1890' FWL	Producing	Sims
10 NEBU 5A	E-13-30N-8W	SJ	SF 079511	30-045-22043	2160' FNL - 1140' FWL	Producing	Sims
11 NEBU 6	H-29-30N-7W	RA	SF 079060	30-039-07770	1770' FNL - 1160' FEL	Producing	Sims
12 NEBU 6A	F-29-30N-7W	RA	SF 079060	30-039-22029	1600' FNL - 1630' FWL	Producing	Sims
13 NEBU 7	A-21-30N-7W	RA	SF 079060	30-039-07816	990' FNL - 990' FEL	P & A	Sims
14 NEBU 7A	I-21-30N-7W	RA	SF 079060	30-039-22028	1590' FSL - 790' FEL	Producing	Sims
15 NEBU 7R	B-21-30N-7W	RA	SF 079060	30-039-23759	790' FNL - 1800' FEL	Producing	Sims
16 NEBU 8	K-10-30N-7W	RA	SF 079001	30-039-07880	1650' FSL - 1650' FWL	Producing	Sims
17 NEBU 8A	D-10-30N-7W	RA	SF 079001	30-039-21724	1020' FNL - 1190' FWL	Producing	Sims
18 NEBU 9	N-12-30N-8W	SJ	SF 078581A	30-045-09598	990' FSL - 1970' FWL	Producing	Pump
19 NEBU 9A	C-12-30N-8W	SJ	SF 078581A	30-045-22164	1090' FNL - 1570' FWL	Producing	Pump
20 NEBU 10	M-16-30N-7W	RA	E 178-1	30-039-07830	990' FSL - 990' FWL	Producing	Sims
21 NEBU 10A	D-16-30N-7W	RA	E 178-1	30-039-21748	250' FNL - 1060' FWL	Producing	Sims
22 NEBU 11	H-25-31N-7W	RA	SF 079010	30-039-07947	1550' FNL - 790' FEL	Producing	La Jara
23 NEBU 12	G-18-30N-7W	SJ	SF 079082	30-045-07845	2500' FNL - 2500' FEL	Producing	Pump
24 NEBU 13	K-20-30N-7W	RA	SF 079060	30-039-07802	2500' FSL - 1700' FWL	Producing	Sims
25 NEBU 13A	C-20-30N-7W	RA	SF 079060	30-039-22472	1170' FNL - 2260' FWL	Producing	Sims
26 NEBU 14	G-02-30N-7W	RA	E 289-3	30-039-07919	1750' FNL - 1750' FEL	Producing	Sims
27 NEBU 14A	I-02-30N-7W	RA	E 289-23	30-039-22084	1800' FSL - 990' FEL	Producing	Sims
28 NEBU 15	L-02-30N-7W	RA	E 289-9	30-039-07913	1650' FSL - 990' FWL	Producing	Sims
29 NEBU 15A	D-02-30N-7W	RA	E 289-9	30-039-23686	1190' FNL - 790' FWL	Producing	Sims
30 NEBU 16	A-03-30N-7W	RA	SF 079001	30-039-07925	990' FNL - 990' FEL	Producing	Sims
31 NEBU 16A	J-03-30N-7W	RA	SF 079001	30-039-21722	1450' FSL - 1450' FEL	Producing	Sims
32 NEBU 17	L-09-30N-7W	RA	SF 079043	30-039-07881	1775' FSL - 875' FWL	Producing	Sims
33 NEBU 17A	E-09-30N-7W	RA	SF 079043	30-039-21695	1450' FNL - 1060' FWL	Producing	Sims
34 NEBU 18	H-09-30N-7W	RA	SF 079043	30-039-07888	1650' FNL - 990' FEL	Producing	Sims
35 NEBU 18A	O-09-30N-7W	RA	SF 079060	30-039-21696	990' FSL - 1550' FEL	Producing	Sims
36 NEBU 19	B-20-30N-7W	RA	SF 079060	30-039-07819	830' FNL - 1550' FEL	Producing	Sims
37 NEBU 19A	P-20-30N-7W	RA	SF 079060	30-039-22027	1190' FSL - 1045' FEL	Producing	Sims
38 NEBU 20	B-28-31N-7W	SJ	SF 079043	N/A	1190' FNL - 1650' FEL	P & A	Middle
39 NEBU 20A	O-28-31N-7W	SJ	SF 079043	30-045-25359	990' FSL - 1650' FEL	Producing	Middle
40 NEBU 21	N-36-31N-7W	RA	E 505-6	N/A	990' FSL - 1800' FWL	P & A	Sims
41 NEBU 22	G-36-31N-7W	RA	E 505-6	N/A	1710' FNL - 1970' FEL	P & A	Sims
42 NEBU 22A	O-36-31N-7W	RA	E 505-6	30-039-21409	910' FSL - 1970' FEL	Producing	Sims
43 NEBU 23	N-06-30N-7W	SJ	SF 079042	30-045-07904	680' FSL - 430' FWL	Producing	Pump
44 NEBU 23A	F-06-30N-7W	SJ	SF 079042	30-045-22887	1800' FNL - 390' FWL	Producing	Pump
45 NEBU 24	O-17-30N-7W	RA	NM 013706A	N/A	420' FSL - 2515' FEL	P & A	Sims
46 NEBU 24A	I-17-30N-7W	RA	SF 079060	30-039-21697	1750' FSL - 870' FEL	Producing	Sims
47 NEBU 24R	O-17-30N-7W	RA	NM 013706A	30-039-22564	760' FSL - 2240' FEL	Producing	Sims
48 NEBU 25	B-17-30N-7W	RA	SF 079060	30-039-07863	330' FNL - 1900' FEL	Producing	Sims
49 NEBU 26	N-08-30N-7W	RA	Fee	30-039-07871	1100' FSL - 1850' FWL	Producing	Sims
50 NEBU 26A	D-08-30N-7W	SJ	SF 079042	30-045-25001	1160' FNL - 60' FWL	Producing	Middle
51 NEBU 27	A-08-30N-7W	RA	SF 079042	30-039-07897	800' FNL - 880' FEL	Producing	Sims
52 NEBU 27A	P-08-30N-7W	RA	SF 079042	30-039-21694	1190' FSL - 990' FEL	Producing	Sims
53 NEBU 28	O-34-31N-7W	RA	SF 079003	30-039-07930	770' FSL - 1790' FEL	Producing	Sims
54 NEBU 29	A-13-30N-8W	SJ	Fee	30-045-13223	990' FNL - 880' FEL	Producing	Pump
55 NEBU 30	A-12-30N-8W	SJ	SF 078581	30-045-09737	830' FNL - 1100' FEL	Producing	Pump
56 NEBU 30A	I-12-30N-8W	SJ	SF 078581	30-045-22890	1790' FSL - 970' FEL	Producing	Pump

EXISTING WELL STATUS SUMMARY

02/25/94

P.2

Name	Location	County	Lease No.	API No.	Legal Description	Status	Mesa
I. MESAVERDE FORMATION (continued)							
57 NEBU 31	N-07-30N-7W	SJ	SF 079042	30-045-13331	770' FSL - 700' FWL	Producing	Pump
58 NEBU 31A	E-07-30N-7W	SJ	SF 079042	30-045-24449	1770' FNL - 10' FWL	Producing	Pump
59 NEBU 32	A-07-30N-7W	SJ	SF 079042	30-045-13333	330' FNL - 700' FEL	Producing	Middle
60 NEBU 32A	H-07-30N-7W	SJ	Fee	30-045-24991	1450' FNL - 990' FEL	Producing	Middle
61 NEBU 33	N-12-31N-7W	SJ	NM 03358	30-045-10867	990' FSL - 1650' FWL	Producing	Middle
62 NEBU 34	N-19-30N-7W	RA	SF 079053	30-039-07785	990' FSL - 800' FWL	Producing	Sims
63 NEBU 34A	K-18-30N-7W	SJ	SF 079053	30-045-24318	1580' FSL - 1290' FWL	Producing	Sims
64 NEBU 35	J-19-30N-7W	RA	SF 079060	30-039-07795	1500' FSL - 1800' FEL	Producing	Sims
65 NEBU 36	A-01-30N-8W	SJ	SF 078581	30-045-09954	920' FNL - 800' FEL	Producing	Pump
66 NEBU 36A	O-01-30N-8W	SJ	SF 078581	30-045-22889	1190' FSL - 1830' FEL	Producing	Pump
67 NEBU 37	B-06-30N-7W	SJ	SF 079042	30-045-13344	420' FNL - 1900' FEL	Producing	Pump
68 NEBU 37A	P-06-30N-7W	SJ	Fee	30-045-24218	940' FSL - 540' FEL	Producing	Pump
69 NEBU 38	B-31-31N-7W	SJ	SF 079043	30-045-10216	520' FNL - 2420' FEL	Producing	Pump
70 NEBU 39	K-36-31N-8W	SJ	E 3150-1	30-045-10061	1520' FSL - 1520' FWL	Producing	Pump
71 NEBU 39A	D-36-31N-8W	SJ	E 5382	30-045-22923	1190' FNL - 1190' FWL	Producing	Pump
72 NEBU 40	G-36-31N-8W	SJ	E 3150-1	30-045-10127	1720' FNL - 1940' FEL	Producing	Pump
73 NEBU 40A	P-36-31N-8W	SJ	E 292-9	30-045-22924	1080' FSL - 1190' FEL	Producing	Pump
74 NEBU 41	B-25-31N-8W	SJ	SF 079082	30-045-10355	1240' FNL - 1650' FEL	Producing	Pump
75 NEBU 42	N-19-31N-7W	SJ	SF 080557	30-045-10473	790' FSL - 1230' FWL	Producing	Pump
76 NEBU 43	M-11-31N-7W	SJ	NM 03358	30-045-10858	790' FSL - 825' FWL	Producing	Middle
77 NEBU 43A	C-11-31N-7W	SJ	NM 03358	30-045-23090	990' FNL - 1650' FWL	Producing	Middle
78 NEBU 44	B-04-30N-7W	SJ	SF 079043	30-045-60186	285' FNL - 2330' FEL	Producing	Sims
79 NEBU 44A	P-04-30N-7W	RA	SF 079043	30-039-21723	270' FSL - 535' FEL	Producing	Sims
80 NEBU 45	A-05-30N-7W	SJ	SF 079042	30-045-60187	870' FNL - 1250' FEL	Producing	Middle
81 NEBU 45A	I-05-30N-7W	SJ	SF 079042	30-045-24363	2550' FSL - 875' FEL	Producing	Middle
82 NEBU 46	N-33-31N-7W	SJ	SF 079043	30-045-10076	1285' FSL - 1360' FWL	Producing	Middle
83 NEBU 46A	D-33-31N-7W	SJ	SF 079043	30-045-24858	990' FNL - 990' FWL	Producing	Middle
84 NEBU 47	K-32-31N-7W	SJ	E 292-9	30-045-60248	1650' FSL - 1850' FWL	Producing	Middle
85 NEBU 47A	F-32-31N-7W	SJ	E 292-9	30-045-24220	1850' FNL - 1850' FWL	Producing	Middle
86 NEBU 48	H-32-31N-7W	SJ	E 178-1	30-045-60249	1650' FNL - 990' FEL	Producing	Middle
87 NEBU 48A	O-32-31N-7W	SJ	E 178-1	30-045-24219	1090' FSL - 1770' FEL	Producing	Middle
88 NEBU 49	H-30-31N-7W	SJ	SF 079045	30-045-10353	1780' FNL - 220' FEL	Producing	Middle
89 NEBU 50	M-25-31N-8W	SJ	SF 079082	30-045-10241	990' FSL - 990' FWL	Producing	Pump
90 NEBU 51	N-29-31N-7W	SJ	SF 079045	30-045-60247	500' FSL - 2065' FWL	Producing	Middle
91 NEBU 51A	C-29-31N-7W	SJ	SF 079045	30-045-23091	1190' FNL - 1560' FWL	Producing	Middle
92 NEBU 52	G-15-31N-7W	SJ	NM 03356	30-045-10772	1650' FNL - 1650' FEL	Producing	Middle
93 NEBU 53	M-28-31N-7W	SJ	SF 079043	30-045-10414	420' FSL - 420' FWL	Producing	Middle
94 NEBU 53A	D-28-31N-7W	SJ	SF 079043	30-045-25235	990' FNL - 1100' FWL	Producing	Middle
95 NEBU 54	H-33-31N-7W	SJ	SF 079043	30-045-10115	2580' FNL - 1135' FEL	Producing	Middle
96 NEBU 54A	O-33-31N-7W	SJ	SF 079043	30-045-25093	1190' FSL - 2040' FEL	Producing	Middle
97 NEBU 55	B-22-31N-7W	SJ	SF 079003	30-045-10474	930' FNL - 1780' FEL	Producing	Middle
98 NEBU 55A	J-22-31N-7W	SJ	SF 079003	30-045-25355	1520' FSL - 1650' FEL	Producing	Middle
99 NEBU 56	A-34-31N-7W	SJ	SF 079003	30-045-10169	1100' FNL - 265' FEL	Producing	Middle
100 NEBU 56A	E-34-31N-7W	SJ	SF 079003	30-045-25369	1850' FNL - 500' FWL	Producing	Middle
101 NEBU 57	B-21-31N-7W	SJ	SF 079045	30-045-10640	860' FNL - 1630' FEL	Producing	Middle
102 NEBU 58	A-13-31N-7W	SJ	NM 03358	30-045-10810	925' FNL - 990' FEL	Producing	Middle
103 NEBU 59	A-24-31N-7W	SJ	SF 079010A	30-045-10589	1160' FNL - 990' FEL	Producing	Middle
104 NEBU 60	A-07-31N-6W	SJ	SF 078988	30-045-10938	1090' FNL - 1250' FEL	Producing	Middle
105 NEBU 61	G-19-31N-6W	SJ	SF 078988	30-045-10572	1690' FNL - 1790' FEL	Producing	Middle
106 NEBU 62	L-30-31N-6W	RA	NM 03357	30-039-18243	1470' FSL - 1250' FWL	Producing	La Jara
107 NEBU 63	M-01-31N-7W	SJ	Fee	30-045-22042	1100' FSL - 990' FWL	Producing	Middle
108 NEBU 64	M-10-31N-7W	SJ	NM 03358	30-045-23089	790' FSL - 990' FWL	Producing	Middle
109 NEBU 64A	P-10-31N-7W	SJ	NM 03358	30-045-23483	990' FSL - 990' FEL	Producing	Middle
110 NEBU 65	B-11-31N-7W	SJ	NM 03358	30-045-22528	820' FNL - 1850' FEL	Producing	Middle
111 NEBU 66	F-30-31N-7W	SJ	SF 079082	30-045-22921	1990' FNL - 490' FWL	Producing	Pump
112 NEBU 66A	E-31-31N-7W	SJ	SF 079082	30-045-22922	2100' FNL - 300' FWL	Producing	Pump

EXISTING WELL STATUS SUMMARY

02/26/94

P.3

Name	Location	County	Lease No.	API No.	Legal Description	Status	Mesa	
I. MESAVERDE FORMATION (continued)								
113	NEBU 67	M-09-31N-7W	SJ	Fee	30-045-23201	1190' FSL - 1090' FWL	Producing	Middle
114	NEBU 67A	O-09-31N-7W	SJ	Fee	30-045-23482	990' FSL - 1650' FEL	Producing	Middle
115	NEBU 68	A-35-31N-7W	SJ	SF 079003	30-045-25007	790' FNL - 1292' FEL	Producing	Middle
116	NEBU 69	A-26-31N-7W	SJ	SF 079010A	30-045-24856	1025' FNL - 1130' FEL	Producing	Middle
117	NEBU 70	A-27-31N-7W	SJ	SF 079003	30-045-24857	990' FNL - 990' FEL	Producing	Middle
118	NEBU 70A	O-27-31N-7W	SJ	SF 079003	30-045-25358	900' FSL - 1650' FEL	Producing	Middle
119	NEBU 71	A-23-31N-7W	SJ	SF 079010A	30-045-24891	790' FNL - 790' FEL	Producing	Middle
120	NEBU 72	H-29-31N-7W	SJ	SF 079045	30-045-25095	1635' FNL - 970' FEL	Producing	Middle
121	NEBU 72A	O-29-31N-7W	SJ	SF 079045	30-045-25360	430' FSL - 1990' FEL	Producing	Middle
122	NEBU 73	L-35-31N-7W	SJ	SF 079003	30-045-25367	1850' FSL - 840' FWL	Producing	Middle
123	NEBU 74	M-26-31N-7W	SJ	SF 079010A	30-045-25357	960' FSL - 790' FWL	Producing	Middle
124	NEBU 75	K-22-31N-7W	SJ	SF 079003	30-045-25356	1650' FSL - 1850' FWL	Producing	Middle
125	NEBU 77	M-15-31N-7W	SJ	NM 03356	30-045-25374	1070' FSL - 990' FWL	Producing	Middle
126	NEBU 78	M-21-31N-7W	SJ	SF 079045	30-045-25409	990' FSL - 990' FWL	Producing	Middle
127	NEBU 101	B-10-30N-7W	RA	SF 079001A	30-039-07893	1230' FNL - 1750' FEL	Producing	Sims
128	NEBU 101A	J-10-30N-7W	RA	SF 079001A	30-039-21725	1650' FSL - 1530' FEL	Producing	Sims
129	NEBU 102	M-03-30N-7W	RA	SF 079001A	30-039-07906	990' FSL - 990' FWL	Producing	Sims
130	NEBU 102A	F-03-30N-7W	RA	SF 079001A	30-039-21736	1810' FNL - 1540' FWL	Producing	Sims
131	NEBU 103	N-24-30N-8W	SJ	SF 078615	30-045-09278	1090' FSL - 1550' FWL	Producing	Sims
132	NEBU 103A	E-24-30N-8W	SJ	SF 078615	30-045-22891	1700' FNL - 790' FWL	Producing	Sims
133	NEBU 104	M-01-30N-8W	SJ	SF 078581A	30-045-09791	990' FSL - 990' FWL	Producing	Pump
134	NEBU 104A	D-01-30N-8W	SJ	SF 078581A	30-045-22888	1050' FNL - 1190' FWL	Producing	Pump
135	NEBU 105	G-24-30N-8W	SJ	SF 078615A	30-045-09350	1650' FNL - 1650' FEL	Producing	Sims
136	NEBU 105A	P-24-30N-8W	SJ	SF 078615A	30-045-22044	1010' FSL - 920' FEL	Producing	Sims
II. DAKOTA FORMATION								
1	NEBU 1	H-27-31N-7W	SJ	SF 079003	30-045-60245	1650' FNL - 990' FEL	Producing	Middle
2	NEBU 55	B-22-31N-7W	SJ	SF 079003	30-045-10474	930' FNL - 1780' FEL	Producing	Middle
3	NEBU 56	A-34-31N-7W	SJ	SF 079003	30-045-10169	1100' FNL - 265' FEL	Producing	Middle
4	NEBU 57	B-21-31N-7W	SJ	SF 079045	30-045-10640	860' FNL - 1630' FEL	Producing	Middle
5	NEBU 58	A-13-31N-7W	SJ	NM 03358	30-045-10810	925' FNL - 990' FEL	Producing	Middle
6	NEBU 302	I-30-31N-6W	RA	NM 03357	30-039-23560	1850' FSL - 1190' FEL	Producing	La Jara
7	NEBU 303	P-20-31N-6W	RA	SF 078988	30-039-23568	990' FSL - 990' FEL	Producing	La Jara
8	NEBU 304	M-30-31N-6W	RA	NM 03357	30-039-24163	1190' FSL - 1050' FWL	Producing	La Jara
9	NEBU 306	D-26-31N-7W	SJ	SF 079010	30-045-28644	1190' FNL - 450' FWL	Producing	Middle
10	NEBU 307	E-24-31N-7W	SJ	SF-079010	30-045-28984	1780' FNL - 790' FWL	WO/Deiv.	Middle
11	NEBU 308	A-33-31N-7W	SJ	SF-079043	30-045-28985	1070' FNL - 1025' FEL	WO/Compl.	Middle
12	NEBU 309	P-08-30N-7W	RA	SF-079042	30-039-25312	920' FSL - 860' FEL	WO/Compl.	Sims
III. GALLUP FORMATION								
1	NEBU 302	I-30-31N-6W	RA	NM 03357	30-039-23560	1850' FSL - 1190' FEL	Producing	La Jara
2	NEBU 303	P-20-31N-6W	RA	SF 078988	30-039-23568	990' FSL - 990' FEL	Producing	La Jara
IV. FRUITLAND SANDS-PICTURED CLIFFS FORMATION								
1	NEBU 201	M-09-31N-7W	SJ	Fee	30-045-13481	990' FSL - 1030' FWL	Producing	Middle
2	NEBU 202	B-11-31N-7W	SJ	NM 03358	30-045-23484	1070' FNL - 1760' FEL	Producing	Middle
3	NEBU 203	C-11-31N-7W	SJ	NM 03358	30-045-23485	990' FNL - 1490' FWL	Producing	Middle
4	NEBU 204	M-01-31N-7W	SJ	Fee	30-045-23480	830' FSL - 990' FWL	Producing	Middle
5	NEBU 205	P-10-31N-7W	SJ	NM 03358	30-045-23601	1180' FSL - 925' FEL	Producing	Middle

EXISTING WELL STATUS SUMMARY

02/25/94

P.4

Name	Location	County	Lease No.	API No.	Legal Description	Status	Mesa
IV. FRUITLAND SANDS-PICTURED CLIFFS FORMATION (continued)							
6 NEBU 206	M-10-31N-7W	SJ	NM 03358	30-045-24890	790' FSL - 1190' FWL	P & A	Middle
7 NEBU 208	N-12-31N-7W	SJ	NM 03358	30-045-24855	790' FSL - 1750' FWL	Producing	Middle
8 NEBU 213	D-12-31N-7W	SJ	Fee	30-045-26329	990' FNL - 990' FWL	Producing	Middle
9 NEBU 214	I-22-31N-7W	SJ	SF 079003	30-045-26403	1590' FSL - 1050' FEL	P & A	Middle
10 NEBU 215	D-26-31N-7W	SJ	SF 079010	30-045-26404	790' FNL - 860' FWL	Producing	Middle
11 NEBU 216	I-27-31N-7W	SJ	SF 079003	30-045-26360	1650' FSL - 990' FEL	P & A	Middle
12 NEBU 217	G-27-31N-7W	SJ	SF 079003	30-045-25522	1650' FNL - 1650' FEL	Producing	Middle
13 NEBU 304	M-30-31N-6W	RA	NM 03357	30-039-24163	1190' FSL - 1050' FWL	Producing	La Jara
14 NEBU 405	M-21-30N-7W	RA	SF 079060	30-039-24491	875' FSL - 1145' FWL	Producing	Sims
V. BASIN FRUITLAND COAL							
1 NEBU 211	C-27-31N-7W	SJ	SF 079003	30-045-26368	1040' FNL - 1850' FWL	Pres. Obs.	Middle
2 NEBU 212	O-01-31N-7W	SJ	FEE	30-045-26328	1030' FSL - 1650' FEL	Pres. Obs.	Middle
3 NEBU 218	D-16-31N-7W	SJ	E 178-1	30-045-25709	990' FNL - 990' FWL	Pres. Obs.	Middle
4 NEBU 400	M-07-31N-6W	SJ	SF 078988	30-045-26900	990' FSL - 990' FWL	Pres. Obs.	Middle-D
5 NEBU 400R	L-07-31N-6W	SJ	SF 078988	30-045-28271	2490' FSL - 1140' FWL	Producing	Middle-D
6 NEBU 401	L-09-30N-7W	RA	SF 079043	30-039-24214	1540' FSL - 915' FWL	Producing	Sims
7 NEBU 402	A-05-30N-7W	SJ	SF 079042	30-045-26883	790' FNL - 970' FEL	Producing	Middle-A
8 NEBU 403	H-09-30N-7W	RA	SF 079043	30-039-24213	1690' FNL - 1190' FEL	Pres. Obs.	Sims
9 NEBU 403R	G-09-30N-7W	RA	SF 079043	30-039-24785	1650' FNL - 1400' FEL	Producing	Sims
10 NEBU 404	E-34-31N-7W	SJ	SF 079003	30-045-26901	1730' FNL - 260' FWL	Pres. Obs.	Middle-A
11 NEBU 404R	E-34-31N-7W	SJ	SF 079003	30-045-28320	1741' FNL - 379' FWL	Producing	Middle-A
					2135' FSL - 917' FWL		
12 NEBU 406	B-22-31N-7W	SJ	SF 079003	30-045-26914	1150' FNL - 1600' FEL	Producing	Middle-B
13 NEBU 407	A-21-30N-7W	RA	SF 079060	30-039-24217	930' FNL - 900' FEL	Producing	Sims
14 NEBU 408	A-20-31N-7W	SJ	SF 079045	30-045-27331	1035' FNL - 1305' FEL	Producing	Middle-A
15 NEBU 409	N-10-30N-7W	RA	SF 079001	30-039-24215	1190' FSL - 1600' FWL	Producing	Sims
16 NEBU 410	K-09-31N-7W	SJ	Fee	30-045-27488	1545' FSL - 1710' FWL	Producing	Middle-A
17 NEBU 411	G-10-30N-7W	RA	SF 079001A	30-039-24365	1465' FNL - 1350' FEL	Producing	Sims
18 NEBU 412	N-29-31N-7W	SJ	SF 079045	30-045-27354	840' FSL - 1725' FWL	Producing	Middle-A
19 NEBU 413	B-20-30N-7W	RA	SF 079060	30-039-24216	900' FNL - 1350' FEL	Pres. Obs.	Sims
20 NEBU 413R	A-20-30N-7W	RA	SF 079060	30-039-24946	350' FNL - 460' FEL	Producing	Sims
21 NEBU 414	H-30-31N-7W	SJ	SF 079045	30-045-27320	2330' FNL - 150' FEL	Producing	Middle-A
22 NEBU 415	G-02-30N-7W	RA	E-289-3	30-039-24320	1540' FNL - 1480' FEL	Producing	Sims
23 NEBU 416	A-21-31N-7W	SJ	SF 079045	30-045-27287	1310' FNL - 830' FEL	Producing	Middle-B
24 NEBU 417	M-02-30N-7W	RA	E-289-23	30-039-24321	1190' FSL - 800' FWL	Producing	Sims
25 NEBU 418	M-28-31N-7W	SJ	SF 079043	30-045-27403	825' FSL - 950' FWL	Producing	Middle-A
26 NEBU 419	N-03-30N-7W	RA	SF 079001A	30-039-24355	825' FSL - 1750' FWL	Producing	Sims
27 NEBU 420	B-28-31N-7W	SJ	SF 079043	30-045-27286	1030' FNL - 1485' FEL	Producing	Middle-A
28 NEBU 421	P-04-30N-7W	RA	SF 079043	30-039-24345	215' FSL - 740' FEL	Pres. Obs.	Sims
29 NEBU 421R	P-04-30N-7W	RA	SF 079043	30-039-24641	1070' FSL - 465' FEL	Producing	Sims
30 NEBU 422	N-20-31N-7W	SJ	SF 079045	30-045-27299	1048' FSL - 1770' FWL	Producing	Middle-A
31 NEBU 423	A-08-30N-7W	RA	SF 079042	30-039-24364	655' FNL - 740' FEL	P & A	Sims
32 NEBU 423R	J-08-30N-7W	RA	SF 079042	30-039-25016	2380' FSL - 1790' FEL	Producing	Sims
	G-08-30N-7W				1469' FNL - 1758' FEL		
33 NEBU 424	F-04-30N-7W	SJ	SF 079043	30-045-27243	2075' FNL - 1330' FWL	Producing	Middle-A
34 NEBU 425	K-08-30N-7W	RA	Fee	30-039-24322	1380' FSL - 1850' FWL	Pres. Obs.	Sims
35 NEBU 425R	N-08-30N-7W	RA	Fee	30-039-24698	1265' FSL - 1855' FWL	Producing	Sims
36 NEBU 426	L-06-31N-6W	SJ	SF 078988	30-045-27584	1730' FSL - 740' FWL	Producing	Middle-E
37 NEBU 427	N-16-30N-7W	RA	E 178-1	30-039-24326	1140' FSL - 1330' FWL	Pres. Obs.	Sims
38 NEBU 427R	M-16-30N-7W	RA	E 178-1	30-039-24795	1060' FSL - 1105' FWL	Producing	Sims
39 NEBU 428	A-24-31N-7W	SJ	SF 079010	30-045-27487	1075' FNL - 790' FEL	Producing	Middle-D
40 NEBU 429	B-17-30N-7W	RA	SF 079060	30-039-24356	160' FNL - 1555' FEL	Pres. Obs.	Sims

EXISTING WELL STATUS SUMMARY

02/25/94

P.5

Name	Location	County	Lease No.	API No.	Legal Description	Status	Mesa
V. BASIN FRUITLAND COAL (continued)							
41 NEBU 429R	B-17-30N-7W	RA	SF 079060	30-039-24878	225' FNL - 1640' FEL	Producing	Sims
42 NEBU 430	L-05-30N-7W	SJ	SF 079042	30-045-27308	2032' FSL - 1300' FWL	Producing	Middle-A
43 NEBU 431	O-17-30N-7W	RA	NM 013706A	30-039-24339	795' FSL - 1825' FEL	Producing	Sims
44 NEBU 432	A-07-30N-7W	SJ	SF 079042	30-045-27309	195' FNL - 790' FEL	Producing	Middle-A
45 NEBU 433	N-19-30N-7W	RA	SF 079053	30-039-24353	680' FSL - 850' FWL	Producing	Sims
46 NEBU 434	K-23-31N-7W	SJ	SF 079010	30-045-27508	1790' FSL - 2510' FWL	Producing	Middle-C
47 NEBU 435	K-01-30N-8W	SJ	SF 078581A	30-045-27184	1810' FSL - 1470' FWL	Producing	Pump
48 NEBU 436	G-19-31N-6W	SJ	SF 078988	30-045-27510	1530' FNL - 1895' FEL	Producing	Middle-D
49 NEBU 437	N-12-30N-8W	SJ	SF 078581A	30-045-27169	1240' FSL - 1650' FWL	Producing	Pump
50 NEBU 438	A-18-31N-6W	SJ	SF 078970	30-045-27659	1210' FNL - 1245' FEL	Producing	Middle-D
51 NEBU 439	M-13-30N-8W	SJ	SF 079511	30-045-27147	1110' FSL - 1060' FWL	Producing	Sims
52 NEBU 440	A-11-31N-7W	SJ	NM 03358	30-045-27555	1156' FNL - 903' FEL	Producing	Middle-D
53 NEBU 441	G-24-30N-8W	SJ	SF 078615A	30-045-27157	1420' FNL - 1760' FEL	P & A	Sims
54 NEBU 441R	G-24-30N-8W	SJ	SF 078615A	30-045-27817	1360' FNL - 1670' FEL	Producing	Sims
55 NEBU 442	M-11-31N-7W	SJ	NM 03358	30-045-27569	1310' FSL - 1080' FWL	Producing	Middle-C
56 NEBU 443	N-24-30N-8W	SJ	SF 078615	30-045-27163	920' FSL - 2100' FWL	Producing	Sims
57 NEBU 444	A-23-31N-7W	SJ	SF 079010	30-045-27720	1123' FNL - 790' FEL	Producing	Middle-C
58 NEBU 445	M-25-31N-8W	SJ	SF 079082	30-045-27246	957' FSL - 827' FWL	Producing	Pump
59 NEBU 446	K-33-31N-7W	SJ	SF 079043	30-045-27310	2045' FSL - 1395' FWL	Producing	Middle-A
60 NEBU 447	K-36-31N-8W	SJ	E-3150-1	30-045-27136	1455' FSL - 1840' FWL	Producing	Pump
61 NEBU 448	G-32-31N-7W	SJ	E-178-1	30-045-27223	1515' FNL - 1340' FEL	Producing	Middle-A
62 NEBU 449	N-19-31N-7W	SJ	SF 080557	30-045-27265	320' FSL - 1250' FWL	Producing	Pump
63 NEBU 450	N-32-31N-7W	SJ	B-11125	30-045-27257	795' FSL - 2010' FWL	Producing	Middle-A
64 NEBU 451	B-06-30N-7W	SJ	SF 079042	30-045-27327	210' FNL - 1900' FEL	Producing	Pump
65 NEBU 452	G-15-31N-7W	SJ	NM 03356	30-045-27507	1785' FNL - 1770' FEL	Producing	Middle-C
66 NEBU 453	M-06-30N-7W	SJ	SF 079042	30-045-27263	930' FSL - 610' FWL	Producing	Pump
67 NEBU 454	A-33-31N-7W	SJ	SF 079043	30-045-27402	1010' FNL - 1310' FEL	Producing	Middle-A
68 NEBU 455	B-31-31N-7W	SJ	SF 079043	30-045-27245	260' FNL - 2465' FEL	Producing	Pump
69 NEBU 456	H-26-31N-7W	SJ	SF 079010	30-045-27476	1340' FNL - 1105' FEL	Producing	Middle-C
70 NEBU 457	F-31-31N-7W	SJ	SF 079082	30-045-27266	2255' FNL - 340' FWL	Producing	Pump
71 NEBU 458	A-13-31N-7W	SJ	NM 03358	30-045-27475	1135' FNL - 1125' FEL	Producing	Middle-D
72 NEBU 459	G-19-31N-7W	SJ	SF 080557	30-045-27448	2505' FNL - 1810' FEL	Producing	Pump
73 NEBU 460	A-07-31N-6W	SJ	SF 078988	30-045-27509	810' FNL - 1155' FEL	Producing	Middle-E
74 NEBU 461	I-12-30N-8W	SJ	SF 079042	30-045-28222	1830' FSL - 830' FEL	Producing	Pump
	L-07-30N-7W				1402' FSL - 799' FWL		
75 NEBU 462	N-01-31N-7W	SJ	Fee	30-045-27536	805' FSL - 1370' FWL	Producing	Middle-E
76 NEBU 463	J-18-30N-7W	SJ	SF 079073	30-045-27417	2485' FSL - 2400' FEL	Producing	Pump
77 NEBU 464	M-10-31N-7W	SJ	NM 03358	30-045-27548	790' FSL - 790' FWL	Producing	Middle-A
78 NEBU 465	A-01-30N-8W	SJ	SF 078581	30-045-27326	1020' FNL - 780' FEL	Producing	Pump
79 NEBU 466	B-34-31N-7W	SJ	SF 079003	30-045-27721	860' FNL - 1845' FEL	Producing	Middle-B
80 NEBU 467	A-12-30N-8W	SJ	SF 078581	30-045-27353	1070' FNL - 1215' FEL	Producing	Pump
81 NEBU 468	A-35-31N-7W	SJ	SF 079003	30-045-27707	415' FNL - 1215' FEL	Producing	Middle-C
82 NEBU 469	H-13-30N-8W	SJ	Fee	30-045-27285	1315' FNL - 645' FEL	Producing	Pump
83 NEBU 470	H-27-31N-7W	SJ	SF 079003	30-045-27571	1400' FNL - 960' FEL	Producing	Middle-B
84 NEBU 471	G-25-31N-8W	SJ	SF 079082	30-045-27319	1315' FNL - 1710' FEL	Producing	Pump
85 NEBU 472	G-29-31N-7W	SJ	SF 079045	30-045-27318	1330' FNL - 1330' FEL	Producing	Middle-A
86 NEBU 473	G-36-31N-8W	SJ	E-3150-1	30-045-27298	1850' FNL - 1780' FEL	Producing	Pump
87 NEBU 474	M-26-31N-7W	SJ	SF 079010	30-045-27570	798' FSL - 793' FWL	Producing	Middle-B
88 NEBU 475	K-20-30N-7W	RA	SF-079060	30-039-25049	2560' FSL - 1695' FWL	Producing	Sims
	H-19-30N-7W	RA	NM-03845		1624' FNL - 71' FEL		
89 NEBU 476	M-22-31N-7W	SJ	SF 079003	30-045-27568	1200' FSL - 840' FWL	Producing	Middle-B
90 NEBU 477	H-29-30N-7W	RA	SF 079060	30-039-24448	1650' FNL - 1160' FEL	Producing	Sims
91 NEBU 478	M-21-31N-7W	SJ	SF 079045	30-045-27244	1140' FSL - 790' FWL	Producing	Middle-A
92 NEBU 479	K-20-30N-7W	RA	SF 079060	30-039-24490	2510' FSL - 1640' FWL	Producing	Sims
93 NEBU 479R	D-20-30N-7W	RA	FEE	30-039-25315	116' FNL - 576' FWL	Producing	Sims
	C-20-30N-7W				1166' FNL - 2315' FWL		

EXISTING WELL STATUS SUMMARY

02/25/94

P.6

Name	Location	County	Lease No.	API No.	Legal Description	Status	Mesa
V. BASIN FRUITLAND COAL (continued)							
94 NEBU 480	L-14-31N-7W	SJ	NM 03356	30-045-27722	1595' FSL - 891' FWL	Producing	Middle-C
95 NEBU 481	N-36-31N-7W	RA	E-505-6	30-039-24400	1005' FSL - 1835' FWL	Producing	Sims
96 NEBU 482	M-15-31N-7W	SJ	NM 03356	30-045-27582	890' FSL - 790' FWL	Producing	Middle-B
97 NEBU 483	G-36-31N-7W	RA	E-505-6	30-039-24399	1750' FNL - 2045' FEL	Producing	Sims
98 NEBU 484	A-16-31N-7W	SJ	E-3150-1	30-045-27549	990' FNL - 790' FEL	Producing	Middle-A
99 NEBU 485	A-03-30N-7W	RA	SF 079001	30-039-24594	1240' FNL - 1175' FEL	Producing	Sims
100 NEBU 486	L-19-31N-6W	SJ	SF 078988	30-045-27775	1470' FSL - 865' FWL	Producing	Middle-D
101 NEBU 487	L-35-31N-7W	SJ	SF 079003	30-045-27723	1840' FSL - 1015' FWL	Producing	Middle-B
102 NEBU 488	L-24-31N-7W	SJ	SF 079010	30-045-27708	1410' FSL - 790' FWL	Producing	Middle-C
103 NEBU 489	L-12-31N-7W	SJ	Fee	30-045-27705	2330' FSL - 1240' FWL	Producing	Middle-D
104 NEBU 490	H-14-31N-7W	SJ	NM 03358	30-045-27567	1904' FNL - 790' FEL	Producing	Middle-C
105 NEBU 491	J-25-31N-7W	RA	SF 079010	30-039-24659	1756' FSL - 1442' FEL	Producing	La Jara
106 NEBU 492	B-12-31N-7W	SJ	NM 03358	30-045-27660	810' FNL - 1530' FEL	Producing	Middle-E
107 NEBU 493	H-25-31N-7W	RA	SF 079010	30-039-24620	1477' FNL - 793' FEL	Producing	La Jara
108 NEBU 494	N-27-31N-7W	SJ	SF 079003	30-045-27724	1250' FSL - 1640' FWL	Producing	Middle-B
109 NEBU 495	L-30-31N-6W	RA	NM 03357	30-039-24621	1658' FSL - 957' FWL	Producing	La Jara
110 NEBU 496	L-18-31N-6W	SJ	SF 078988	30-045-27709	1330' FSL - 1000' FWL	Producing	Middle-D
111 NEBU 497	H-30-31N-6W	RA	NM 03357	30-039-24625	2335' FNL - 1143' FEL	Producing	La Jara
112 NEBU 498	L-13-31N-7W	SJ	NM 03358	30-045-27710	1500' FSL - 790' FWL	Producing	Middle-C
113 NEBU 499	P-20-31N-6W	RA	SF 078988	30-039-24733	925' FSL - 910' FEL	Producing	La Jara
114 NEBU 500	D-20-31N-6W	SJ	SF 078988	30-045-27687	475' FNL - 425' FWL	Producing	Middle-E
115 NEBU 504	N-16-31N-7W	SJ	E-178-1	30-045-27991	1100' FSL - 1480' FWL	Producing	Middle-A
116 NEBU 505	C-21-30N-7W	RA	SF-079060	30-039-25177	975' FNL - 1935' FWL	Producing	Sims

VI. MORRISON/ENTRADA INJECTION WELL

1 SM #1	E-10-30N-7W	RA	SF 079001	30-039-24236	1450' FNL - 790' FWL	SWD	Sims
2 MM #1	G-32-31N-7W	SJ	E-178-1	30-045-27341	1650' FNL - 1480' FEL	SWD	Middle
3 MM #2	M-11-31N-7W	SJ	NM-03358	30-045-28553	555' FSL - 720' FWL	SWD	Middle
4 PM #1	N-36-31N-8W	SJ	E-3707-4	30-045-27340	990' FSL - 1600' FWL	SWD	Pump

VII. OJO ALAMO

1 NEBU 206	M-10-31N-7W	SJ	NM 03358	30-045-24890	790' FSL - 1190' FWL	P & A	Middle
------------	-------------	----	----------	--------------	----------------------	-------	--------

VIII. CDP LOCATIONS

1 Middle Mesa	SW/4, Sec. 10 NW/4, Sec. 15 T31N, R7W	SJ					
2 Pump Mesa	SE/4, Sec. 14 T31N, R8W	SJ			2318' FEL - 766' FSL		
3 Sims Mesa	NE/4, Sec. 22 T30N, R7W	RA					
4 La Jara	SE/4, Sec. 29 T31N, R6W	RA			2115' FEL - 1382' FSL		

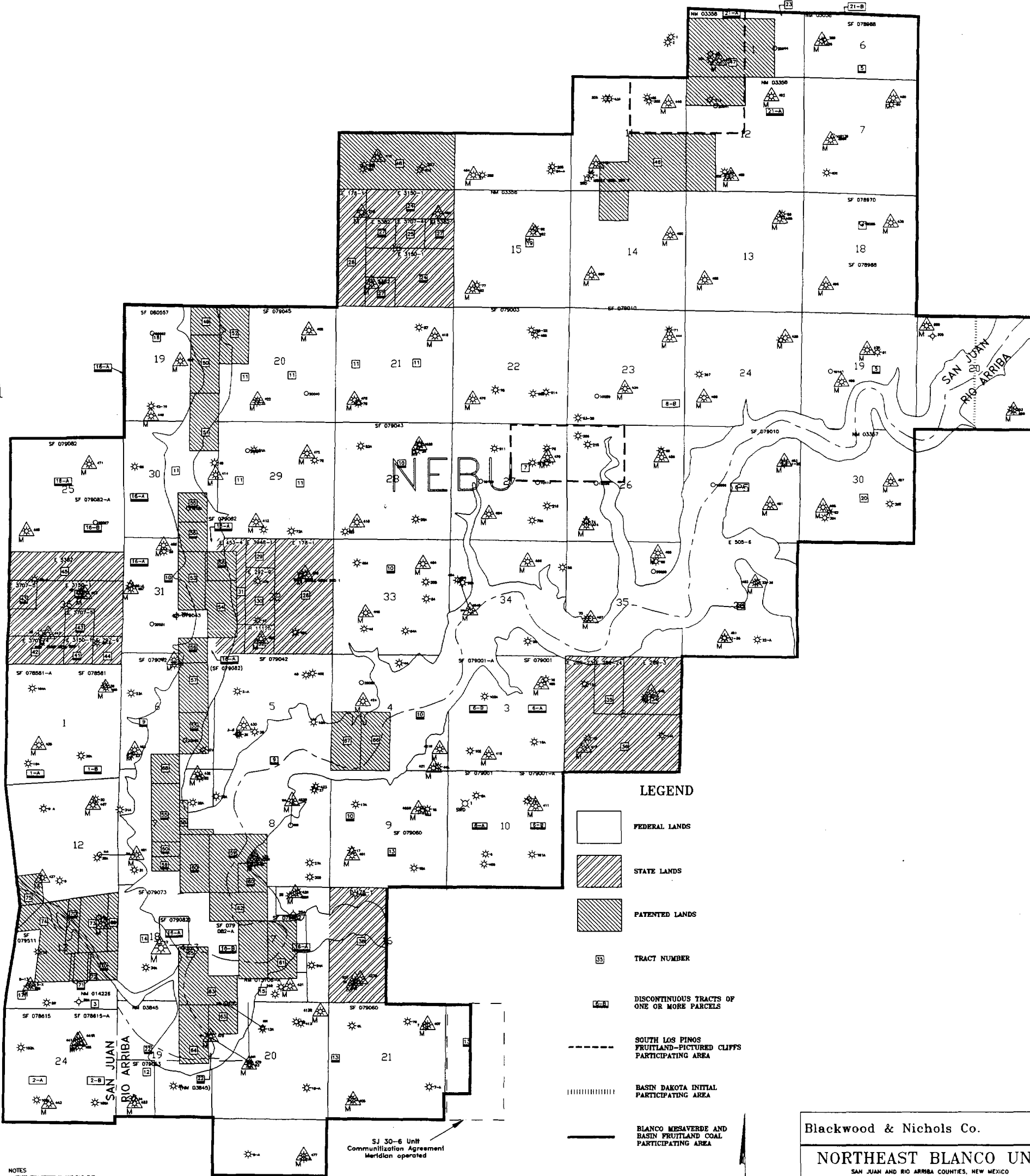
R 8 W

R 7 W









R 6 W

T 31 N

T 30 N



LEGEND

-  FEDERAL LANDS
-  STATE LANDS
-  PATENTED LANDS
-  TRACT NUMBER
-  DISCONTINUOUS TRACTS OF ONE OR MORE PARCELS
-  SOUTH LOS PINOS FRUITLAND-PICTURED CLIFFS PARTICIPATING AREA
-  BASIN DAKOTA INITIAL PARTICIPATING AREA
-  BLANCO MESAVERDE AND BASIN FRUITLAND COAL PARTICIPATING AREA

NOTES

1. This map is based on the Blue Plan.

2. The area of the Blanco Unit is approximately 100,000 acres.

3. The area of the Blanco Unit is approximately 100,000 acres.

4. The area of the Blanco Unit is approximately 100,000 acres.

5. The area of the Blanco Unit is approximately 100,000 acres.

Blackwood & Nichols Co.

NORTHEAST BLANCO UNIT
SAN JUAN AND RIO ARriba COUNTIES, NEW MEXICO

**UNIT AGREEMENT
PLAN OF DEVELOPMENT
FOR 1994**



RAY B. POWELL
COMMISSIONER

State of New Mexico

OFFICE OF THE

Commissioner of Public Lands

Santa Fe

P.O. BOX 1148
SANTA FE, NEW MEXICO 87504-1148

SLO REF NO. OG-1320

August 10, 1993

Blackwood & Nichols Company
20 North Broadway
Suite 1500
Oklahoma City, Oklahoma 73102-8260

Attn: Mr. J. M. Lacey

Re: 2nd Revision 1993 Plan of Development
Northeast Blanco Unit
San Juan & Rio Arriba Counties, New Mexico

Gentlemen:


The Commissioner of Public Lands has this date approved the above captioned Plan of Development. Our approval is subject to like approval by all other appropriate agencies.

The possibility of drainage by wells outside of the Unit Area and the need for further development of the unit may exist. You will be contacted at a later date regarding these possibilities.

If you have any questions, or if we may be of further help, please contact Pete Martinez at (505) 827-5791.

Very truly yours,

RAY B. POWELL
COMMISSIONER OF PUBLIC LANDS

BY: 
FLOYD O. PRANDO, Director
Oil and Gas Division
(505) 827-5744

RBP/FOP/pm
cc: OCD
BLM

BLACKWOOD &
NICHOLS CO.
A Limited Partnership

20 North Broadway, Suite 1500
Oklahoma City, Oklahoma 73102-8260
(405) 235-3611
FAX (405) 552-4550

July 28, 1993

Commissioner of Public Lands
State of New Mexico
P.O. Box 1148
Santa Fe, NM 87501
Attn: Frank O. Prando

United States Department of the Interior
Bureau of Land Management
Farmington Resource Area
1235 La Plata Highway
Farmington, NM 87401
Attn: Janice Easley

State of New Mexico
Energy and Minerals Department
Oil Conservation Division
P.O. Box 2088
Santa Fe, NM 87501

Re: Second Revision to 1993
Plan of Development
Northeast Blanco Unit Agreement
No. 1, Section 929
San Juan & Rio Arriba Counties,
New Mexico

Gentlemen:

Blackwood & Nichols Co., as unit operator, on behalf of itself and all owners of oil and gas leases within the Northeast Blanco Unit, hereby amends the 1993 Plan of Development submitted March 12, 1993, as amended by letter dated May 3, 1993, to the extent set forth herein.

Currently, the Plan of Development provides for the drilling of seven Dakota wells in the unit. At least two of these wells are believed also prospective in the Pictured Cliffs formation and the 1993 Plan of Development for the Northeast Blanco Unit is hereby revised to provide for the potential Pictured Cliffs and Dakota completion in the following wells:


<u>Well No.</u>	<u>Location</u>	<u>County</u>
NEBU 6 (S)	E-24-31N-07W	San Juan
NEBU 29 (S)	I-08-30N-07W	San Juan

1993 Plan of Development
July 28, 1993
Page -2-

Additionally, Blackwood & Nichols Co. recently submitted a Designation of Agent for Amoco Production Company to drill and complete three of the Dakota wells included in the 1993 Plan of Development. Please revise such Designation of Agent to provide that the above two wells may be completed in the Pictured Cliffs formation as well.

Please review and approve this Second revision to the 1993 Plan of Development and amend the subject Designation of Agent as indicated. Please advise if you require additional information or have further comments.

Yours very truly,
BLACKWOOD & NICHOLS CO.
A LIMITED PARTNERSHIP by
Devon Energy Corporation (Nevada)
Operating General Partner


J. M. Lacey
Vice President


JML:BAP:mkb\NEBU.30

cc: Working Interest Owners

Approved _____ Date

Commissioner of Public Lands
State of New Mexico
P.O. Box 1148
Santa Fe, NM 87501

Approved 24/93 _____ Date


State of New Mexico
Energy and Minerals Department
Oil Conservation Division
P.O. Box 2088
Santa Fe, NM 87501

1993 Plan of Development
July 28, 1993
Page -3-

Approved _____ Date

United States Department of the Interior
Bureau of Land Management
Farmington Resource Area
1235 La Plata Highway
Farmington, NM 87401

The above approvals are for the Northeast Blanco Unit Agreement No. 1, Section 929, San Juan and Rio Arriba Counties, New Mexico, 1993 Plan of Development.

NEBU WORKING INTEREST OWNERS

David Simpson
Amoco Production Company
Box 800
Denver, Colorado 80201

Elizabeth T. Calloway
4801 St. Johns Drive
Dallas, Texas 75205

Castle, Inc.
502 Keystone Drive
Warrendale, Pennsylvania 15086

James Fitzpatrick
Conoco Inc.
10 Desta Drive, Suite 100W
Midland, TX 79705

Frank Davis III
7414 Caruth Boulevard
Dallas, Texas 75225

Destec Fuel Resources, Inc.
Wm. C. Bagby, President
2500 CityWest Boulevard, Suite 1700
P.O. Box 4411
Houston, Texas 77210-4411

El Paso Production Company
c/o Meridian Oil, Inc.
Alan Alexander
3535 East 30th Street
P. O. Box 4289
Farmington, New Mexico 87499-4289

Jerry Simmons
EOG (New Mexico) Inc.
First Interstate Tower South
621 17th Street, Suite 1800
Denver, Colorado 80293

Susanna Phillips Kelly
Bar K Ranch
Box 585
Cameron, Montana 59720

Susanna Phillips Kelly, Jr.
838 Chapman Road
Bozeman, Montana 59715

Dr. Andrew B. Kelly
2575 Sunset Drive
Atlanta, Georgia 30345

Dr. Charles E. Kelly
4585 Jordan Spur Road
Bozeman, Montana 59715

Jane Phillips Ladouceur
120 Larchwood Drive
Butler, Pennsylvania 16001

T. H. McElvain Oil & Gas Limited
Partnership
P. O. Box 2148
Santa Fe, New Mexico 87504-2148

Alan Alexander
Meridian Oil, Inc.
3535 East 30th Street
P. O. Box 4289
Farmington, New Mexico 87499-4289

Brad Posey
PetroCorp
16800 Greenspoint Park Drive
Suite 300 - North Atrium
Houston, Texas 77060

Anthony C. Tai
Phillips Petroleum Company
P. O. Box 1967
Houston, Texas 77251-1967

James M. Raymond, Individually and as
Trustee of the Corinne Miller Gay Trust
and the Maydell Miller Mast Trust
P. O. Box 1445
Kerrville, Texas 78029

S. R. Meck, Account Manager
Texaco, Inc.
Joint Interest Operations
P. O. Box 46555
Denver, Colorado 80201-6555

J. Glenn Turner, Jr.
3131 Turtle Creek Blvd., Suite 1201
Dallas, Texas 75219

Mary Frances Turner, Jr.
360 Seaspray Avenue
Palm Beach, Florida 33480

Rowland Laxson
Westland Oil Development Corp.
200 River Point Drive, Suite 105
Conroe, Texas 77304

Warren Curtis
Williams Production Company
Box 58900
Salt Lake City, Utah 84158-0900

Jacquelyn M. Williams
103 W. Boyd, Suite A
Norman, Oklahoma 73069

Gene Garnett, Engineer
Wintergreen Energy Corporation
5735 Pineland Drive, #125
Dallas, Texas 75231

Bret Schweikle
The Wiser Oil Company
8115 Preston Road, Suite 400
Dallas, Texas 75225



JIM BACA
COMMISSIONER

State of New Mexico
OFFICE OF THE
Commissioner of Public Lands
Santa Fe

P.O. BOX 1148
SANTA FE, NEW MEXICO 87504-1148

SLO REF NO. OG-1305

May 18, 1993

Blackwood & Nichols Company
1500 Mid-America Tower
20 North Broadway
Oklahoma City, Oklahoma 73102-8260

Attn: Mr. J. M. Lacey

Re: 1993 Plan of Development
Northeast Blanco Unit
San Juan & Rio Arriba Counties, New Mexico

Gentlemen:

The Commissioner of Public Lands has this date approved the above captioned Plan of Development. Our approval is subject to like approval by all other appropriate agencies.

The possibility of drainage by wells outside of the Unit Area and the need for further development of the unit may exist. You will be contacted at a later date regarding these possibilities.

If you have any questions, or if we may be of further help, please contact Pete Martinez at (505) 827-5791.

Very truly yours,

JIM BACA
COMMISSIONER OF PUBLIC LANDS

BY: *Floyd O. Prando*
FLOYD O. PRANDO, Director
Oil and Gas Division
(505) 827-5744

JB/FOP/pm
cc: OCD
BLM

BLACKWOOD & NICHOLS CO. A LIMITED PARTNERSHIP

1500 Mid-America Tower
20 North Broadway
Oklahoma City, Oklahoma 73102-8260

405/235-3611
FAX 405/236-4258

May 3, 1993

Commissioner of Public Lands
State of New Mexico
P.O. Box 1148
Santa Fe, NM 87501
Attn: Frank O. Prando

United States Department of the Interior
Bureau of Land Management
Farmington Resource Area
1235 La Plata Highway
Farmington, NM 87401
Attn: John Keller

✓ State of New Mexico
Energy and Minerals Department
Oil Conservation Division
P.O. Box 2088
Santa Fe, NM

Re: 1993 Revised Plan of Development
Northeast Blanco Unit Agreement
No. 1, Section 929
San Juan & Rio Arriba Counties,
New Mexico

Gentlemen:

Blackwood & Nichols Co., as unit operator, on behalf of itself and all owners of oil and gas leases within the Northeast Blanco Unit, hereby amends the 1993 Plan of Development submitted March 12, 1993, to the extent set forth herein.

As indicated in the original Plan of Development, tentative plans included drilling up to five (5) additional Dakota wells in the Unit. Locations have been chosen for these wells and the 1993 Plan of Development for the Northeast Blanco Unit is hereby revised as follows:

WELLS TO BE DRILLED IN 1993

<u>Well No.</u>	<u>Location</u>	<u>County</u>
NEBU 479R (S)	C-20-30N-07W	Rio Arriba
(B)	D-20-30N-07W	Rio Arriba
NEBU 305 (S)	I-22-31N-07W	San Juan
NEBU 3 (S)	O-07-31N-06W	San Juan
NEBU 5 (S)	F-19-31N-06W	San Juan
NEBU 6 (S)	E-24-31N-07W	San Juan
NEBU 7 (S)	G-23-31N-07W	San Juan
NEBU 8 (S)	A-33-31N-07W	San Juan
NEBU 29 (S)	I-08-30N-07W	San Juan

1993 Plan of Development
May 3, 1993
Page -2-

Please review and approve the revised Plan of Development for 1993 and advise if you require additional information.

Yours very truly,
BLACKWOOD & NICHOLS CO.
A LIMITED PARTNERSHIP by
Devon Energy Corporation (Nevada)
Operating General Partner



J. M. Lacey
Vice President


JML:BAP:mkb\NEBU.18

cc: Working Interest Owners

Approved _____ Date

Commissioner of Public Lands
State of New Mexico
P.O. Box 1148
Santa Fe, NM 87501

Approved 5-20-93 Date



State of New Mexico
Energy and Minerals Department
Oil Conservation Division
P.O. Box 2088
Santa Fe, NM 87501

1993 Plan of Development
May 3, 1993
Page -3-

Approved _____ Date

United States Department of the Interior
Bureau of Land Management
Farmington Resource Area
1235 La Plata Highway
Farmington, NM 87401

The above approvals are for the Northeast Blanco Unit Agreement No. 1, Section 929, San Juan and Rio Arriba Counties, New Mexico, 1993 Plan of Development.



JIM BACA
COMMISSIONER

State of New Mexico
OFFICE OF THE
Commissioner of Public Lands
Santa Fe

P.O. BOX 1148
SANTA FE, NEW MEXICO 87504-1148

SLO REF NO. OG-1275

March 22, 1993

Blackwood & Nichols Company
20 North Broadway
Suite 1500
Oklahoma City, Oklahoma 73102-8260

Attn: Mr. J. M. Lacey

Re: 1993 Plan of Development
Northeast Blanco Unit
San Juan & Rio Arriba Counties, New Mexico

Gentlemen:

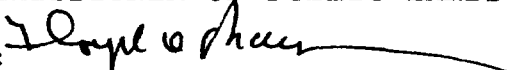
The Commissioner of Public Lands has this date approved the above captioned Plan of Development. Our approval is subject to like approval by all other appropriate agencies.

The possibility of drainage by wells outside of the Unit Area and the need for further development of the unit may exist. You will be contacted at a later date regarding these possibilities.

If you have any questions, or if we may be of further help, please contact Pete Martinez at (505) 827-5791.

Very truly yours,

JIM BACA
COMMISSIONER OF PUBLIC LANDS

BY: 
FLOYD O. PRANDO, Director
Oil and Gas Division
(505) 827-5744

JB/FOP/pm
cc: OCD
BLM

**BLACKWOOD &
NICHOLS CO.**
A Limited Partnership

20 North Broadway, Suite 1500
Oklahoma City, Oklahoma 73102-8260

03 APR 1993 08:09:57
(405) 235-3611
FAX (405) 552-4550

March 12, 1993

Commissioners of Public Lands
State of New Mexico
P.O. Box 1148
Santa Fe, NM 87501
Attn: Frank O. Prando

United States Department of the Interior
Bureau of Land Management
Farmington Resource Area
1235 La Plata Highway
Farmington, NM 87401
Attn: John Keller

✓ State of New Mexico
Energy and Minerals Department
Oil Conservation Division
P.O. Box 2088
Santa Fe, NM

Re: 1993 Plan of Development
Northeast Blanco Unit Agreement
No. 1, Section 929
San Juan & Rio Arriba Counties,
New Mexico

Gentlemen:

Blackwood & Nichols Co., as unit operator, on behalf of itself and all owners of oil and gas leases within the Northeast Blanco Unit, hereby submits a 1993 Plan of Development which includes:

1. Summary of 1992 Operations;
2. Participating Area Review;
3. Current Well Status;
4. Unit Production;
5. Operations Proposed in 1993; and
6. Plat which shows current participating areas.

SUMMARY OF OPERATIONS

In 1992, Blackwood & Nichols proposed to drill a replacement well for the NEBU #405 Fruitland Coal well, drill one Dakota well, complete one previously drilled well, and either convert to pressure observation or plug and abandon one Fruitland Coal well. Of the operations proposed to be conducted in 1992, Blackwood & Nichols drilled the NEBU #505 as a replacement for the #405, drilled and completed the NEBU #306 Basin Dakota well, and completed the NEBU Middle Mesa SWD #2 well. Additionally, the NEBU #405 was recompleted in the Pictured Cliffs formation rather than being plugged or converted to a pressure observation well.

The 1992 Northeast Blanco Unit activity is summarized by category as follows:

I. Wells Drilled and Completed in 1992

<u>Well No.</u>	<u>Location</u>	<u>County</u>
NEBU 505	C-21-30-7	Rio Arriba
NEBU 306	D-26-31-7	San Juan

II. Wells Drilled Previously - Completed in 1992

NEBU 405	M-21-30-7	Rio Arriba
NEBU Middle Mesa SWD #2	M-11-31-7	San Juan

PARTICIPATING AREA REVIEW

All lands in the Northeast Blanco Unit are included in the Blanco Mesaverde Pool and Basin Fruitland Coal Pool Participating Areas.

We have enclosed a plat of the Northeast Blanco Unit showing current participating areas.

CURRENT WELL STATUS

Following is a summary of Northeast Blanco Unit wells by formation:

- | | |
|----------------------|--|
| I. Blanco Mesaverde: | 136 Total Wells Drilled
<u>8 Plugged & Abandoned</u>
128 Producing Wells |
| II. Basin Dakota: | 9 Producing Wells |

1993 Plan of Development
March 12, 1993

III.	Gallup, Laguna Seca: Gallup, R.A. Und.:	1 Producing Well 1 Producing Well
IV.	Los Pinos Fruitland Sand/PC:	13 Total Wells Drilled 2 Temporarily Abandoned 1 Plugged and Abandoned 1 Plugged back (211 to coal) <u>1 Recompleted from coal (405)</u> 10 Producing Wells
	PC, Undesignated:	1 Producing Well
V.	Basin Fruitland Coal:	2 Wells Drilled in 1985 (212 and 218) 1 Well recompleted (211 in 1988) 14 Wells Drilled in 1988 47 Wells Drilled in 1989 50 Wells Drilled in 1990 (includes 12 redrills) 1 Well Drilled in 1991 <u>1 Well Drilled in 1992</u> 116 Total Wells Drilled 5 Waiting on connection (as of 2-28-93) 11 Pressure Observation 2 Plugged and Abandoned (423 and 441) 1 Recompleted to Pictured Cliffs (405) <u>97 Producing Wells</u> 116 Total Coal Wells
VI.	Morrison-Entrada:	1 Well Drilled in 1988 (SM SWD #1 - in operation) 1 Well Drilled in 1989 (MM SWD #1 - in operation) 1 Well Drilled in 1990 (PM SWD #1 - in operation) 1 Well Drilled in 1991 (MM SWD #2 - <u>in operation</u>) 4 Total Disposal Wells

VII. Ojo Alamo: 1 Plugged and Abandoned

An Existing Well Status Summary is attached as Exhibit 1 which lists the current status of all wells in the Northeast Blanco Unit.

UNIT PRODUCTION

Following is a summary of Unit production during 1992 and cumulative volumes, by formation or pool, since inception.

	GAS (MCF @ 15.025 psig)		Condensate	
	<u>1992</u>	<u>Cumulative</u>	<u>1992</u>	<u>Cumulative</u>
Mesaverde	8,053,294	336,995,650	5,366	118,222
Dakota	422,619	7,832,167	0	0
Gallup	11,182	123,176	0	0
Ft. Sand-PC	212,918	1,984,878	1,052	6,351
Und. PC	112,200	446,996	366	1,234
Ft. Coal	<u>81,486,511</u>	<u>126,253,493</u>	<u>0</u>	<u>0</u>
TOTAL	90,298,724	473,636,360	6,784	125,807

OPERATIONS PROPOSED IN 1992

Blackwood & Nichols proposes to drill one (1) Fruitland coalbed methane well as a replacement for the NEBU #479 and one (1) new Dakota well. Further, we plan to plug and abandon two (2) Pictured Cliffs wells. The following is a summary of our proposed 1993 operations:

WELLS TO BE DRILLED IN 1993

	<u>Well No.</u>	<u>Location</u>	<u>County</u>
1	NEBU 479R (S)	C-20-30-7	Rio Arriba
	(B)	D-20-30-7	Rio Arriba
	NEBU 305 (S)	I-22-31-7	San Juan

1993 Plan of Development
March 12, 1993

WELLS TO BE PLUGGED IN 1993

1	NEBU 214 (S)	I-22-31-7	San Juan
2	NEBU 216 (S)	I-27-31-7	San Juan


Also, we have tentative plans to drill as many as three (3) Mesaverde wells, and up to five (5) additional Dakota wells. However, we have not made a final determination as to how many wells to drill nor have we selected specific locations. We will supplement this Plan of Development as soon as we have specific plans on additional wells.

Pursuant to Section 17 of the Northeast Blanco Unit Agreement, Blackwood & Nichols believes that production from all existing and proposed wells will serve to economically and efficiently drain reserves attributable to the Unit lands and will protect such lands from drainage. No enhanced recovery projects are in progress or anticipated at this time within the Northeast Blanco Unit.

Please review and approve this Plan of Development and advise us if you have any questions.

Very truly yours,

BLACKWOOD & NICHOLS CO. A LIMITED
PARTNERSHIP, by Devon Energy
Corporation (Nevada), Operating
General Partner



J. M. Lacey *JML*
Vice President

JML:mkb\NEBU.8

Enclosures


cc: Working Interest Owners w/enclosures

1993 Plan of Development
March 12, 1993

Approved _____ Date

Commissioners of Public Lands
State of New Mexico
P.O. Box 1148
Santa Fe, NM 87501

Approved 3-15-93 Date



State of New Mexico
Energy and Minerals Department
Oil Conservation Division
P.O. Box 2088
Santa Fe, NM 87501

Approved _____ Date

United States Department of the Interior
Bureau of Land Management
Farmington Resource Area
1235 La Plata Highway
Farmington, NM 87401
Attn: Mr. John Keller

The above approvals are for the Northeast Blanco Unit Agreement No. 1, Section 929, San Juan and Rio Arriba Counties, New Mexico, 1993 Plan of Development.

EXHIBIT 1

EXISTING WELL INFORMATION

02/11/93

Name	Location	County	Lease No.	API No.	Legal Description	Status	Mesa
I. MESAVERDE FORMATION							
1 NEBU 1B	B-10-30N-7W	RA	SF-079001A	N/A	1129' FNL - 1650' FEL	P & A	Sims
2 NEBU 2	N-20-31N-7W	SJ	SF 079045	30-045-10476	990' FSL - 1650' FWL	Producing	Middle
3 NEBU 3X	L-05-30N-7W	SJ	SF 079042	N/A	1650' FSL - 1080' FWL	P & A	Middle
4 NEBU 3A	E-05-30N-7W	SJ	SF 079042	30-045-23088	1650' FNL - 990' FWL	Producing	Middle
5 NEBU 3R	K-05-30N-7W	SJ	SF 079042	30-045-26457	1785' FSL - 1770' FWL	Producing	Middle
6 NEBU 4	M-21-30N-7W	RA	SF 078970	30-039-07787	990' FSL - 990' FWL	Producing	Sims
7 NEBU 4A	D-21-30N-7W	RA	SF 079060	30-039-21698	990' FNL - 990' FWL	Producing	Sims
8 NEBU 5X	M-13-30N-8W	SJ	SF 079511	N/A	1190' FSL - 1100' FWL	P & A	Sims
9 NEBU 5R	N-13-30N-8W	SJ	SF 079511	30-045-21477	350' FSL - 1890' FWL	Producing	Sims
10 NEBU 5A	E-13-30N-8W	SJ	SF 079511	30-045-22043	2160' FNL - 1140' FWL	Producing	Sims
11 NEBU 6	H-29-30N-7W	RA	SF 079060	30-039-07770	1770' FNL - 1160' FEL	Producing	Sims
12 NEBU 6A	F-29-30N-7W	RA	SF 079060	30-039-22029	1600' FNL - 1630' FWL	Producing	Sims
13 NEBU 7	A-21-30N-7W	RA	SF 079060	30-039-07816	990' FNL - 990' FEL	P & A	Sims
14 NEBU 7A	I-21-30N-7W	RA	SF 079060	30-039-22028	1590' FSL - 790' FEL	Producing	Sims
15 NEBU 7R	B-21-30N-7W	RA	SF 079060	30-039-23759	790' FNL - 1800' FEL	Producing	Sims
16 NEBU 8	K-10-30N-7W	RA	SF 079001	30-039-07880	1650' FSL - 1650' FWL	Producing	Sims
17 NEBU 8A	D-10-30N-7W	RA	SF 079001	30-039-21724	1020' FNL - 1190' FWL	Producing	Sims
18 NEBU 9	N-12-30N-8W	SJ	SF 078581A	30-045-09598	990' FSL - 1970' FWL	Producing	Pump
19 NEBU 9A	C-12-30N-8W	SJ	SF 078581A	30-045-22164	1090' FNL - 1570' FWL	Producing	Pump
20 NEBU 10	M-16-30N-7W	RA	E 178-1	30-039-07830	990' FSL - 990' FWL	Producing	Sims
21 NEBU 10A	D-16-30N-7W	RA	E 178-1	30-039-21748	250' FNL - 1060' FWL	Producing	Sims
22 NEBU 11	H-25-31N-7W	RA	SF 079010	30-039-07947	1550' FNL - 790' FEL	Producing	La Jara
23 NEBU 12	G-18-30N-7W	SJ	SF 079082	30-045-07845	2500' FNL - 2500' FEL	Producing	Pump
24 NEBU 13	K-20-30N-7W	RA	SF 079060	30-039-07802	2500' FSL - 1700' FWL	Producing	Sims
25 NEBU 13A	C-20-30N-7W	RA	SF 079060	30-039-22472	1170' FNL - 2260' FWL	Producing	Sims
26 NEBU 14	G-02-30N-7W	RA	E 289-3	30-039-07919	1750' FNL - 1750' FEL	Producing	Sims
27 NEBU 14A	I-02-30N-7W	RA	E 289-23	30-039-22084	1800' FSL - 990' FEL	Producing	Sims
28 NEBU 15	L-02-30N-7W	RA	E 289-9	30-039-07913	1650' FSL - 990' FWL	Producing	Sims
29 NEBU 15A	D-02-30N-7W	RA	E 289-9	30-039-23686	1190' FNL - 790' FWL	Producing	Sims
30 NEBU 16	A-03-30N-7W	RA	SF 079001	30-039-07925	990' FNL - 990' FEL	Producing	Sims
31 NEBU 16A	J-03-30N-7W	RA	SF 079001	30-039-21722	1450' FSL - 1450' FEL	Producing	Sims
32 NEBU 17	L-09-30N-7W	RA	SF 079043	30-039-07881	1775' FSL - 875' FWL	Producing	Sims
33 NEBU 17A	E-09-30N-7W	RA	SF 079043	30-039-21695	1450' FNL - 1060' FWL	Producing	Sims
34 NEBU 18	H-09-30N-7W	RA	SF 079043	30-039-07888	1650' FNL - 990' FEL	Producing	Sims
35 NEBU 18A	O-09-30N-7W	RA	SF 079060	30-039-21696	990' FSL - 1550' FEL	Producing	Sims
36 NEBU 19	B-20-30N-7W	RA	SF 079060	30-039-07819	830' FNL - 1550' FEL	Producing	Sims
37 NEBU 19A	P-20-30N-7W	RA	SF 079060	30-039-22027	1190' FSL - 1045' FEL	Producing	Sims
38 NEBU 20	B-28-31N-7W	SJ	SF 079043	N/A	1190' FNL - 1650' FEL	P & A	Middle
39 NEBU 20A	O-28-31N-7W	SJ	SF 079043	30-045-25359	990' FSL - 1650' FEL	Producing	Middle
40 NEBU 21	N-36-31N-7W	RA	E 505-6	N/A	990' FSL - 1800' FWL	P & A	Sims
41 NEBU 22	G-36-31N-7W	RA	E 505-6	N/A	1710' FNL - 1970' FEL	P & A	Sims
42 NEBU 22A	O-36-31N-7W	RA	E 505-6	30-039-21409	910' FSL - 1970' FEL	Producing	Sims
43 NEBU 23	N-06-30N-7W	SJ	SF 079042	30-045-07904	680' FSL - 430' FWL	Producing	Pump
44 NEBU 23A	F-06-30N-7W	SJ	SF 079042	30-045-22887	1800' FNL - 390' FWL	Producing	Pump
45 NEBU 24	O-17-30N-7W	RA	NM 013706A	N/A	420' FSL - 2515' FEL	P & A	Sims
46 NEBU 24A	I-17-30N-7W	RA	SF 079060	30-039-21697	1750' FSL - 870' FEL	Producing	Sims
47 NEBU 24R	O-17-30N-7W	RA	NM 013706A	30-039-22564	760' FSL - 2240' FEL	Producing	Sims
48 NEBU 25	B-17-30N-7W	RA	SF 079060	30-039-07863	330' FNL - 1900' FEL	Producing	Sims

EXISTING WELL STATUS SUMMARY

02/11/93

P.2

Name	Location	County	Lease No.	API No.	Legal Description	Status	Mesa
I. MESAVERDE FORMATION (continued)							
49 NEBU 26	N-08-30N-7W	RA	Fee	30-039-07871	1100' FSL - 1850' FWL	Producing	Sims
50 NEBU 26A	D-08-30N-7W	SJ	SF 079042	30-045-25001	1160' FNL - 60' FWL	Producing	Middle
51 NEBU 27	A-08-30N-7W	RA	SF 079042	30-039-07897	800' FNL - 880' FEL	Producing	Sims
52 NEBU 27A	P-08-30N-7W	RA	SF 079042	30-039-21694	1190' FSL - 990' FEL	Producing	Sims
53 NEBU 28	O-34-31N-7W	RA	SF 079003	30-039-07930	770' FSL - 1790' FEL	Producing	Sims
54 NEBU 29	A-13-30N-8W	SJ	Fee	30-045-13223	990' FNL - 820' FEL	Producing	Pump
55 NEBU 30	A-12-30N-8W	SJ	SF 078581	30-045-09737	830' FNL - 1100' FEL	Producing	Pump
56 NEBU 30A	I-12-30N-8W	SJ	SF 078581	30-045-22890	1790' FSL - 970' FEL	Producing	Pump
57 NEBU 31	N-07-30N-7W	SJ	SF 079042	30-045-13331	770' FSL - 700' FWL	Producing	Pump
58 NEBU 31A	E-07-30N-7W	SJ	SF 079042	30-045-24449	1770' FNL - 10' FWL	Producing	Pump
59 NEBU 32	A-07-30N-7W	SJ	SF 079042	30-045-13333	330' FNL - 700' FEL	Producing	Middle
60 NEBU 32A	H-07-30N-7W	SJ	Fee	30-045-24991	1450' FNL - 990' FEL	Producing	Middle
61 NEBU 33	N-12-31N-7W	SJ	NM 03358	30-045-10867	990' FSL - 1650' FWL	Producing	Middle
62 NEBU 34	N-19-30N-7W	RA	SF 079053	30-039-07785	990' FSL - 800' FWL	Producing	Sims
63 NEBU 34A	K-18-30N-7W	SJ	SF 079053	30-045-24318	1580' FSL - 1290' FWL	Producing	Sims
64 NEBU 35	J-19-30N-7W	RA	SF 079060	30-039-07795	1500' FSL - 1800' FEL	Producing	Sims
65 NEBU 36	A-01-30N-8W	SJ	SF 078581	30-045-09954	920' FNL - 800' FEL	Producing	Pump
66 NEBU 36A	O-01-30N-8W	SJ	SF 078581	30-045-22889	1190' FSL - 1830' FEL	Producing	Pump
67 NEBU 37	B-06-30N-7W	SJ	SF 079042	30-045-13344	420' FNL - 1900' FEL	Producing	Pump
68 NEBU 37A	P-06-30N-7W	SJ	Fee	30-045-24218	940' FSL - 540' FEL	Producing	Pump
69 NEBU 38	B-31-31N-7W	SJ	SF 079043	30-045-10216	520' FNL - 2420' FEL	Producing	Pump
70 NEBU 39	K-36-31N-8W	SJ	E 3150-1	30-045-10061	1520' FSL - 1520' FWL	Producing	Pump
71 NEBU 39A	D-36-31N-8W	SJ	E 5382	30-045-22923	1190' FNL - 1190' FWL	Producing	Pump
72 NEBU 40	G-36-31N-8W	SJ	E 3150-1	30-045-10127	1720' FNL - 1940' FEL	Producing	Pump
73 NEBU 40A	P-36-31N-8W	SJ	E 292-9	30-045-22924	1080' FSL - 1190' FEL	Producing	Pump
74 NEBU 41	B-25-31N-8W	SJ	SF 079082	30-045-10355	1240' FNL - 1650' FEL	Producing	Pump
75 NEBU 42	N-19-31N-7W	SJ	SF 080557	30-045-10473	790' FSL - 1230' FWL	Producing	Pump
76 NEBU 43	M-11-31N-7W	SJ	NM 03358	30-045-10858	790' FSL - 825' FWL	Producing	Middle
77 NEBU 43A	C-11-31N-7W	SJ	NM 03358	30-045-23090	990' FNL - 1650' FWL	Producing	Middle
78 NEBU 44	B-04-30N-7W	SJ	SF 079043	30-045-60186	285' FNL - 2330' FEL	Producing	Sims
79 NEBU 44A	P-04-30N-7W	RA	SF 079043	30-039-21723	270' FSL - 535' FEL	Producing	Sims
80 NEBU 45	A-05-30N-7W	SJ	SF 079042	30-045-60187	870' FNL - 1250' FEL	Producing	Middle
81 NEBU 45A	I-05-30N-7W	SJ	SF 079042	30-045-24363	2550' FSL - 875' FEL	Producing	Middle
82 NEBU 46	N-33-31N-7W	SJ	SF 079043	30-045-10076	1285' FSL - 1360' FWL	Producing	Middle
83 NEBU 46A	D-33-31N-7W	SJ	SF 079043	30-045-24858	990' FNL - 990' FWL	Producing	Middle
84 NEBU 47	K-32-31N-7W	SJ	E 292-9	30-045-60248	1650' FSL - 1850' FWL	Producing	Middle
85 NEBU 47A	F-32-31N-7W	SJ	E 292-9	30-045-24220	1850' FNL - 1850' FWL	Producing	Middle
86 NEBU 48	H-32-31N-7W	SJ	E 178-1	30-045-60249	1650' FNL - 990' FEL	Producing	Middle
87 NEBU 48A	O-32-31N-7W	SJ	E 178-1	30-045-24219	1090' FSL - 1770' FEL	Producing	Middle
88 NEBU 49	H-30-31N-7W	SJ	SF 079045	30-045-10353	1780' FNL - 220' FEL	Producing	Middle
89 NEBU 50	M-25-31N-8W	SJ	SF 079082	30-045-10241	990' FSL - 990' FWL	Producing	Pump
90 NEBU 51	N-29-31N-7W	SJ	SF 079045	30-045-60247	500' FSL - 2065' FWL	Producing	Middle
91 NEBU 51A	C-29-31N-7W	SJ	SF 079045	30-045-23091	1190' FNL - 1560' FWL	Producing	Middle
92 NEBU 52	G-15-31N-7W	SJ	NM 03356	30-045-10772	1650' FNL - 1650' FEL	Producing	Middle
93 NEBU 53	M-28-31N-7W	SJ	SF 079043	30-045-10414	420' FSL - 420' FWL	Producing	Middle
94 NEBU 53A	D-28-31N-7W	SJ	SF 079043	30-045-25235	990' FNL - 1100' FWL	Producing	Middle
95 NEBU 54	H-33-31N-7W	SJ	SF 079043	30-045-10115	2580' FNL - 1135' FEL	Producing	Middle
96 NEBU 54A	O-33-31N-7W	SJ	SF 079043	30-045-25093	1190' FSL - 2040' FEL	Producing	Middle
97 NEBU 55	B-22-31N-7W	SJ	SF 079003	30-045-10474	930' FNL - 1780' FEL	Producing	Middle
98 NEBU 55A	J-22-31N-7W	SJ	SF 079003	30-045-25355	1520' FSL - 1650' FEL	Producing	Middle

EXISTING WELL STATUS SUMMARY

02/11/93

P.3

Name	Location	County	Lease No.	API No.	Legal Description	Status	Mesa
I. MESAVERDE FORMATION (continued)							
99 NEBU 56	A-34-31N-7W	SJ	SF 079003	30-045-10169	1100' FNL - 265' FEL	Producing	Middle
100 NEBU 56A	E-34-31N-7W	SJ	SF 079003	30-045-25369	1850' FNL - 500' FWL	Producing	Middle
101 NEBU 57	B-21-31N-7W	SJ	SF 079045	30-045-10640	860' FNL - 1630' FEL	Producing	Middle
102 NEBU 58	A-13-31N-7W	SJ	NM 03358	30-045-10810	925' FNL - 990' FEL	Producing	Middle
103 NEBU 59	A-24-31N-7W	SJ	SF 079010A	30-045-10589	1160' FNL - 990' FEL	Producing	Middle
104 NEBU 60	A-07-31N-6W	SJ	SF 078988	30-045-10938	1090' FNL - 1250' FEL	Producing	Middle
105 NEBU 61	G-19-31N-6W	SJ	SF 078988	30-045-10572	1690' FNL - 1790' FEL	Producing	Middle
106 NEBU 62	L-30-31N-6W	RA	NM 03357	30-045-10263	1470' FSL - 1250' FWL	Producing	La Jara
107 NEBU 63	M-01-31N-7W	SJ	Fee	30-045-22042	1100' FSL - 990' FWL	Producing	Middle
108 NEBU 64	M-10-31N-7W	SJ	NM 03358	30-045-23089	790' FSL - 990' FWL	Producing	Middle
109 NEBU 64A	P-10-31N-7W	SJ	NM 03358	30-045-23483	990' FSL - 990' FEL	Producing	Middle
110 NEBU 65	B-11-31N-7W	SJ	NM 03358	30-045-22528	820' FNL - 1850' FEL	Producing	Middle
111 NEBU 66	F-30-31N-7W	SJ	SF 079082	30-045-22921	1990' FNL - 490' FWL	Producing	Pump
112 NEBU 66A	E-31-31N-7W	SJ	SF 079082	30-045-22922	2100' FNL - 300' FWL	Producing	Pump
113 NEBU 67	M-09-31N-7W	SJ	Fee	30-045-23201	1190' FSL - 1090' FWL	Producing	Middle
114 NEBU 67A	O-09-31N-7W	SJ	Fee	30-045-23482	900' FSL - 1650' FEL	Producing	Middle
115 NEBU 68	A-35-31N-7W	SJ	SF 079003	30-045-25007	790' FNL - 1292' FEL	Producing	Middle
116 NEBU 69	A-26-31N-7W	SJ	SF 079010A	30-045-24856	1025' FNL - 1130' FEL	Producing	Middle
117 NEBU 70	A-27-31N-7W	SJ	SF 079003	30-045-24857	990' FNL - 990' FEL	Producing	Middle
118 NEBU 70A	O-27-31N-7W	SJ	SF 079003	30-045-25358	900' FSL - 1650' FEL	Producing	Middle
119 NEBU 71	A-23-31N-7W	SJ	SF 079010A	30-045-24891	790' FNL - 790' FEL	Producing	Middle
120 NEBU 72	H-29-31N-7W	SJ	SF 079045	30-045-25095	1635' FNL - 970' FEL	Producing	Middle
121 NEBU 72A	O-29-31N-7W	SJ	SF 079045	30-045-25360	430' FSL - 1990' FEL	Producing	Middle
122 NEBU 73	L-35-31N-7W	SJ	SF 079003	30-045-25367	1850' FSL - 840' FWL	Producing	Middle
123 NEBU 74	M-26-31N-7W	SJ	SF 079010A	30-045-25357	960' FSL - 790' FWL	Producing	Middle
124 NEBU 75	K-22-31N-7W	SJ	SF 079003	30-045-25356	1650' FSL - 1850' FWL	Producing	Middle
125 NEBU 77	M-15-31N-7W	SJ	NM 03356	30-045-25374	1070' FSL - 990' FWL	Producing	Middle
126 NEBU 78	M-21-31N-7W	SJ	SF 079045	30-045-25409	990' FSL - 990' FWL	Producing	Middle
127 NEBU 101	B-10-30N-7W	RA	SF 079001A	30-039-07893	1230' FNL - 1750' FEL	Producing	Sims
128 NEBU 101A	J-10-30N-7W	RA	SF 079001A	30-039-21725	1650' FSL - 1530' FEL	Producing	Sims
129 NEBU 102	M-03-30N-7W	RA	SF 079001A	30-039-07906	990' FSL - 990' FWL	Producing	Sims
130 NEBU 102A	F-03-30N-7W	RA	SF 079001A	30-039-21736	1810' FNL - 1540' FWL	Producing	Sims
131 NEBU 103	N-24-30N-8W	SJ	SF 078615	30-045-09278	1090' FSL - 1550' FWL	Producing	Sims
132 NEBU 103A	E-24-30N-8W	SJ	SF 078615	30-045-22891	1700' FNL - 790' FWL	Producing	Sims
133 NEBU 104	M-01-30N-8W	SJ	SF 078581A	30-045-09791	990' FSL - 990' FWL	Producing	Pump
134 NEBU 104A	D-01-30N-8W	SJ	SF 078581A	30-045-22888	1050' FNL - 1190' FWL	Producing	Pump
135 NEBU 105	G-24-30N-8W	SJ	SF 078615A	30-045-09350	1650' FNL - 1650' FEL	Producing	Sims
136 NEBU 105A	P-24-30N-8W	SJ	SF 078615A	30-045-22044	1010' FSL - 920' FEL	Producing	Sims
II. DAKOTA FORMATION							
1 NEBU 1	H-27-31N-7W	SJ	SF 079003	30-045-60245	1650' FNL - 990' FEL	Producing	Middle
2 NEBU 55	B-22-31N-7W	SJ	SF 079003	30-045-10474	930' FNL - 1780' FEL	Producing	Middle
3 NEBU 56	A-34-31N-7W	SJ	SF 079003	30-045-10169	1100' FNL - 265' FEL	Producing	Middle
4 NEBU 57	B-21-31N-7W	SJ	SF 079045	30-045-10640	860' FNL - 1630' FEL	Producing	Middle
5 NEBU 58	A-13-31N-7W	SJ	NM 03358	30-045-10810	925' FNL - 990' FEL	Producing	Middle
6 NEBU 302	I-30-31N-6W	RA	NM 003357	30-039-23560	1850' FSL - 1190' FEL	Producing	La Jara
7 NEBU 303	P-20-31N-6W	RA	SF 078988	30-039-23568	990' FSL - 990' FEL	Producing	La Jara
8 NEBU 304	M-30-31N-6W	RA	NM 003357	30-039-24163	1190' FSL - 1050' FWL	Producing	La Jara
9 NEBU 306	D-26-31N-7W	SJ	SF 079010	30-045-28644	1190' FNL - 450' FWL	Producing	Middle

EXISTING WELL STATUS SUMMARY

02/11/93

P.4

Name	Location	County	Lease No.	API No.	Legal Description	Status	Mesa
III. GALLUP FORMATION							
1 NEBU 302	I-30-31N-6W	RA	NM 003357	30-039-23560	1850' FSL - 1190' FEL	Producing	La Jara
2 NEBU 303	P-20-31N-6W	RA	SF 078988	30-039-23568	990' FSL - 990' FEL	Producing	La Jara
IV. FRUITLAND SANDS-PICTURED CLIFFS FORMATION							
1 NEBU 201	M-09-31N-7W	SJ	Fee	30-045-13481	990' FSL - 1030' FWL	Producing	Middle
2 NEBU 202	B-11-31N-7W	SJ	NM 03358	30-045-23484	1070' FNL - 1760' FEL	Producing	Middle
3 NEBU 203	C-11-31N-7W	SJ	NM 03358	30-045-23485	990' FNL - 1490' FWL	Producing	Middle
4 NEBU 204	M-01-31N-7W	SJ	Fee	30-045-23480	830' FSL - 990' FWL	Producing	Middle
5 NEBU 205	P-10-31N-7W	SJ	NM 03358	30-045-23601	1180' FSL - 925' FEL	Producing	Middle
6 NEBU 206	M-10-31N-7W	SJ	NM 03358	30-045-24890	790' FSL - 1190' FWL	P & A	Middle
7 NEBU 208	N-12-31N-7W	SJ	NM 03358	30-045-24855	790' FSL - 1750' FWL	Producing	Middle
8 NEBU 213	D-12-31N-7W	SJ	Fee	30-045-26329	990' FNL - 990' FWL	Producing	Middle
9 NEBU 214	I-22-31N-7W	SJ	SF 079003	30-045-26403	1590' FSL - 1050' FEL	T & A	Middle
10 NEBU 215	D-26-31N-7W	SJ	SF 079010	30-045-26404	790' FNL - 860' FWL	Producing	Middle
11 NEBU 216	I-27-31N-7W	SJ	SF 079003	30-045-26360	1650' FSL - 990' FEL	T & A	Middle
12 NEBU 217	G-27-31N-7W	SJ	SF 079003	30-045-25522	1650' FNL - 1650' FEL	Producing	Middle
13 NEBU 304	M-30-31N-6W	RA	NM 003357	30-039-24163	1190' FSL - 1050' FWL	Producing	La Jara
14 NEBU 405	M-21-30N-7W	RA	SF 079060	30-039-24491	875' FSL - 1145' FWL	WO/DELIV.	Sims
V. BASIN FRUITLAND COAL							
1 NEBU 211	C-27-31N-7W	SJ	SF 079003	30-045-26368	1040' FNL - 1850' FWL	Pres. Obs.	Middle
2 NEBU 212	O-01-31N-7W	SJ	FEE	30-045-26328	1030' FSL - 1650' FEL	Pres. Obs.	Middle
3 NEBU 218	D-16-31N-7W	SJ	E 178-1	30-045-25709	990' FNL - 990' FWL	Pres. Obs.	Middle
4 NEBU 400	M-07-31N-6W	SJ	SF 078988	30-045-26900	990' FSL - 990' FWL	Pres. Obs.	Middle-D
5 NEBU 400R	L-07-31N-6W	SJ	SF 078988	30-045-28271	2490' FSL - 1140' FWL	Producing	Middle-D
6 NEBU 401	L-09-30N-7W	RA	SF 079043	30-039-24214	1540' FSL - 915' FWL	Producing	Sims
7 NEBU 402	A-05-30N-7W	SJ	SF 079042	30-045-26883	790' FNL - 970' FEL	Producing	Middle-A
8 NEBU 403	H-09-30N-7W	RA	SF 079043	30-039-24213	1690' FNL - 1190' FEL	Pres. Obs.	Sims
9 NEBU 403R	G-09-30N-7W	RA	SF 079043	30-039-24785	1650' FNL - 1400' FEL	Producing	Sims
10 NEBU 404	E-34-31N-7W	SJ	SF 079003	30-045-26901	1730' FNL - 260' FWL	Pres. Obs.	Middle-A
11 NEBU 404R	E-34-31N-7W	SJ	SF 079003	30-045-28320	1741' FNL - 379' FWL 2135' FSL - 917' FWL	Producing	Middle-A
12 NEBU 406	B-22-31N-7W	SJ	SF 079003	30-045-26914	1150' FNL - 1600' FEL	Producing	Middle-B
13 NEBU 407	A-21-30N-7W	RA	SF 079060	30-039-24217	930' FNL - 900' FEL	Producing	Sims
14 NEBU 408	A-20-31N-7W	SJ	SF 079045	30-045-27331	1035' FNL - 1305' FEL	Producing	Middle-A
15 NEBU 409	N-10-30N-7W	RA	SF 079001	30-039-24215	1190' FSL - 1600' FWL	Producing	Sims
16 NEBU 410	K-09-31N-7W	SJ	Fee	30-045-27488	1545' FSL - 1710' FWL	Producing	Middle-A
17 NEBU 411	G-10-30N-7W	RA	SF 079001A	30-039-24365	1465' FNL - 1350' FEL	Producing	Sims
18 NEBU 412	N-29-31N-7W	SJ	SF 079045	30-045-27354	840' FSL - 1725' FWL	Producing	Middle-A
19 NEBU 413	B-20-30N-7W	RA	SF 079060	30-039-24216	900' FNL - 1350' FEL	Pres. Obs.	Sims
20 NEBU 413R	A-20-30N-7W	RA	SF 079060	30-039-24946	350' FNL - 460' FEL	Producing	Sims
21 NEBU 414	H-30-31N-7W	SJ	SF 079045	30-045-27320	2330' FNL - 150' FEL	Producing	Middle-A
22 NEBU 415	G-02-30N-7W	RA	E-289-3	30-039-24320	1540' FNL - 1480' FEL	Producing	Sims
23 NEBU 416	A-21-31N-7W	SJ	SF 079045	30-045-27287	1310' FNL - 830' FEL	Producing	Middle-B
24 NEBU 417	M-02-30N-7W	RA	E-289-23	30-039-24321	1190' FSL - 800' FWL	Producing	Sims
25 NEBU 418	M-28-31N-7W	SJ	SF 079043	30-045-27403	825' FSL - 950' FWL	Producing	Middle-A

EXISTING WELL STATUS SUMMARY

02/11/93

P.5

Name	Location	County	Lease No.	API No.	Legal Description	Status	Mesa
V. BASIN FRUITLAND COAL (continued)							
26	NEBU 419	N-03-30N-7W	RA	SF 079001A	30-039-24355	825' FSL - 1750' FWL	Producing Sims
27	NEBU 420	B-28-31N-7W	SJ	SF 079043	30-045-27286	1030' FNL - 1485' FEL	Producing Middle-A
28	NEBU 421	P-04-30N-7W	RA	SF 079043	30-039-24345	215' FSL - 740' FEL	Pres. Obs. Sims
29	NEBU 421R	P-04-30N-7W	RA	SF 079043	30-039-24641	1070' FSL - 465' FEL	Producing Sims
30	NEBU 422	N-20-31N-7W	SJ	SF 079045	30-045-27299	1048' FSL - 1770' FWL	Producing Middle-A
31	NEBU 423	A-08-30N-7W	RA	SF 079042	30-039-24364	655' FNL - 740' FEL	P & A Sims
32	NEBU 423R	J-08-30N-7W	RA	SF 079042	30-039-25016	2380' FSL - 1790' FEL	Producing Sims
		G-08-30N-7W				1469' FNL - 1758' FEL	
33	NEBU 424	F-04-30N-7W	SJ	SF 079043	30-045-27243	2075' FNL - 1330' FWL	Producing Middle-A
34	NEBU 425	K-08-30N-7W	RA	Fee	30-039-24322	1380' FSL - 1850' FWL	Pres. Obs. Sims
35	NEBU 425R	N-08-30N-7W	RA	Fee	30-039-24698	1265' FSL - 1855' FWL	Producing Sims
36	NEBU 426	L-06-31N-6W	SJ	SF 078988	30-045-27584	1730' FSL - 740' FWL	Producing Middle-E
37	NEBU 427	N-16-30N-7W	RA	E 178-1	30-039-24326	1140' FSL - 1330' FWL	Pres. Obs. Sims
38	NEBU 427R	M-16-30N-7W	RA	E 178-1	30-039-24795	1060' FSL - 1105' FWL	Producing Sims
39	NEBU 428	A-24-31N-7W	SJ	SF 079010	30-045-27487	1075' FNL - 790' FEL	Producing Middle-D
40	NEBU 429	B-17-30N-7W	RA	SF 079060	30-039-24356	160' FNL - 1555' FEL	Pres. Obs. Sims
41	NEBU 429R	B-17-30N-7W	RA	SF 079060	30-039-24878	225' FNL - 1640' FEL	Producing Sims
42	NEBU 430	L-05-30N-7W	SJ	SF 079042	30-045-27308	2032' FSL - 1300' FWL	Producing Middle-A
43	NEBU 431	O-17-30N-7W	RA	NM 013706A	30-039-24339	795' FSL - 1825' FEL	Producing Sims
44	NEBU 432	A-07-30N-7W	SJ	SF 079042	30-045-27309	195' FNL - 790' FEL	Producing Middle-A
45	NEBU 433	M-19-30N-7W	RA	SF 079053	30-039-24353	680' FSL - 850' FWL	Producing Sims
46	NEBU 434	K-23-31N-7W	SJ	SF 079010	30-045-27508	1790' FSL - 2510' FWL	Producing Middle-C
47	NEBU 435	K-01-30N-8W	SJ	SF 078581A	30-045-27184	1810' FSL - 1470' FWL	Producing Pump
48	NEBU 436	G-19-31N-6W	SJ	SF 078988	30-045-27510	1530' FNL - 1895' FEL	Producing Middle-D
49	NEBU 437	N-12-30N-8W	SJ	SF 078581A	30-045-27169	1240' FSL - 1650' FWL	Producing Pump
50	NEBU 438	A-18-31N-6W	SJ	SF 078970	30-045-27659	1210' FNL - 1245' FEL	Producing Middle-D
51	NEBU 439	M-13-30N-8W	SJ	SF 079511	30-045-27147	1110' FSL - 1060' FWL	Producing Sims
52	NEBU 440	A-11-31N-7W	SJ	NM 03358	30-045-27555	1156' FNL - 903' FEL	Producing Middle-D
53	NEBU 441	G-24-30N-8W	SJ	SF 078615A	30-045-27157	1420' FNL - 1760' FEL	P & A Sims
54	NEBU 441R	G-24-30N-8W	SJ	SF 078615A	30-045-27817	1360' FNL - 1670' FEL	Producing Sims
55	NEBU 442	M-11-31N-7W	SJ	NM 03358	30-045-27569	1310' FSL - 1080' FWL	Producing Middle-C
56	NEBU 443	N-24-30N-8W	SJ	SF 078615	30-045-27163	920' FSL - 2100' FWL	Producing Sims
57	NEBU 444	A-23-31N-7W	SJ	SF 079010	30-045-27720	1123' FNL - 790' FEL	Producing Middle-C
58	NEBU 445	M-25-31N-8W	SJ	SF 079082	30-045-27246	957' FSL - 827' FWL	Producing Pump
59	NEBU 446	K-33-31N-7W	SJ	SF 079043	30-045-27310	2045' FSL - 1395' FWL	Producing Middle-A
60	NEBU 447	K-36-31N-8W	SJ	E-3150-1	30-045-27136	1455' FSL - 1840' FWL	Producing Pump
61	NEBU 448	G-32-31N-7W	SJ	E-178-1	30-045-27223	1515' FNL - 1340' FEL	Producing Middle-A
62	NEBU 449	N-19-31N-7W	SJ	SF 080557	30-045-27265	320' FSL - 1250' FWL	Producing Pump
63	NEBU 450	N-32-31N-7W	SJ	B-11125	30-045-27257	795' FSL - 2010' FWL	Producing Middle-A
64	NEBU 451	B-06-30N-7W	SJ	SF 079042	30-045-27327	210' FNL - 1900' FEL	Producing Pump
65	NEBU 452	G-15-31N-7W	SJ	NM 03356	30-045-27507	1785' FNL - 1770' FEL	Producing Middle-C
66	NEBU 453	M-06-30N-7W	SJ	SF 079042	30-045-27263	930' FSL - 610' FWL	Producing Pump
67	NEBU 454	A-33-31N-7W	SJ	SF 079043	30-045-27402	1010' FNL - 1310' FEL	Producing Middle-A
68	NEBU 455	B-31-31N-7W	SJ	SF 079043	30-045-27245	260' FNL - 2465' FEL	Producing Pump
69	NEBU 456	H-26-31N-7W	SJ	SF 079010	30-045-27476	1340' FNL - 1105' FEL	Producing Middle-C
70	NEBU 457	F-31-31N-7W	SJ	SF 079082	30-045-27266	2255' FNL - 340' FWL	Producing Pump
71	NEBU 458	A-13-31N-7W	SJ	NM 03358	30-045-27475	1135' FNL - 1125' FEL	Producing Middle-D
72	NEBU 459	G-19-31N-7W	SJ	SF 080557	30-045-27448	2505' FNL - 1810' FEL	Producing Pump
73	NEBU 460	A-07-31N-6W	SJ	SF 078988	30-045-27509	810' FNL - 1155' FEL	Producing Middle-E
74	NEBU 461	I-12-30N-8W	SJ	SF 079042	30-045-28222	1830' FSL - 830' FEL	Producing Pump
		L-07-30N-7W				1402' FSL - 799' FWL	

EXISTING WELL STATUS SUMMARY

02/11/93

P.6

Name	Location	County	Lease No.	API No.	Legal Description	Status	Mesa	
V. BASIN FRUITLAND COAL (continued)								
75	NEBU 462	N-01-31N-7W	SJ	Fee	30-045-27536	805' FSL - 1370' FWL	Producing	Middle-E
76	NEBU 463	J-18-30N-7W	SJ	SF 079073	30-045-27417	2485' FSL - 2400' FEL	Producing	Pump
77	NEBU 464	M-10-31N-7W	SJ	NM 03358	30-045-27548	790' FSL - 790' FWL	Producing	Middle-A
78	NEBU 465	A-01-30N-8W	SJ	SF 078581	30-045-27326	1020' FNL - 780' FEL	Producing	Pump
79	NEBU 466	B-34-31N-7W	SJ	SF 079003	30-045-27721	860' FNL - 1845' FEL	Producing	Middle-B
80	NEBU 467	A-12-30N-8W	SJ	SF 078581	30-045-27353	1070' FNL - 1215' FEL	Producing	Pump
81	NEBU 468	A-35-31N-7W	SJ	SF 079003	30-045-27707	415' FNL - 1215' FEL	Producing	Middle-C
82	NEBU 469	H-13-30N-8W	SJ	Fee	30-045-27285	1315' FNL - 645' FEL	Producing	Pump
83	NEBU 470	H-27-31N-7W	SJ	SF 079003	30-045-27571	1400' FNL - 960' FEL	Producing	Middle-B
84	NEBU 471	G-25-31N-8W	SJ	SF 079082	30-045-27319	1315' FNL - 1710' FEL	Producing	Pump
85	NEBU 472	G-29-31N-7W	SJ	SF 079045	30-045-27318	1330' FNL - 1330' FEL	Producing	Middle-A
86	NEBU 473	G-36-31N-8W	SJ	E-3150-1	30-045-27298	1850' FNL - 1780' FEL	Producing	Pump
87	NEBU 474	M-26-31N-7W	SJ	SF 079010	30-045-27570	798' FSL - 793' FWL	Producing	Middle-B
88	NEBU 475	K-20-30N-7W	RA	SF-079060	30-039-25049	2560' FSL - 1695' FWL	Producing	Sims
		H-19-30N-7W	RA	NM-03845		1624' FNL - 71' FEL		
90	NEBU 476	M-22-31N-7W	SJ	SF 079003	30-045-27568	1200' FSL - 840' FWL	Producing	Middle-B
91	NEBU 477	H-29-30N-7W	RA	SF 079060	30-039-24448	1650' FNL - 1160' FEL	Producing	Sims
92	NEBU 478	M-21-31N-7W	SJ	SF 079045	30-045-27244	1140' FSL - 790' FWL	Producing	Middle-A
93	NEBU 479	K-20-30N-7W	RA	SF 079060	30-039-24490	2510' FSL - 1640' FWL	Producing	Sims
94	NEBU 480	L-14-31N-7W	SJ	NM 03356	30-045-27722	1595' FSL - 891' FWL	Producing	Middle-C
95	NEBU 481	N-36-31N-7W	RA	E-505-6	30-039-24400	1005' FSL - 1835' FWL	Producing	Sims
96	NEBU 482	M-15-31N-7W	SJ	NM 03356	30-045-27582	890' FSL - 790' FWL	Producing	Middle-B
97	NEBU 483	G-36-31N-7W	RA	E-505-6	30-039-24399	1750' FNL - 2045' FEL	Producing	Sims
98	NEBU 484	A-16-31N-7W	SJ	E-3150-1	30-045-27549	990' FNL - 790' FEL	Producing	Middle-A
99	NEBU 485	A-03-30N-7W	RA	SF 079001	30-039-24594	1240' FNL - 1175' FEL	Producing	Sims
100	NEBU 486	L-19-31N-6W	SJ	SF 078988	30-045-27775	1470' FSL - 865' FWL	Producing	Middle-D
101	NEBU 487	L-35-31N-7W	SJ	SF 079003	30-045-27723	1840' FSL - 1015' FWL	Producing	Middle-B
102	NEBU 488	L-24-31N-7W	SJ	SF 079010	30-045-27708	1410' FSL - 790' FWL	Producing	Middle-C
103	NEBU 489	L-12-31N-7W	SJ	Fee	30-045-27705	2330' FSL - 1240' FWL	Producing	Middle-D
104	NEBU 490	H-14-31N-7W	SJ	NM 03358	30-045-27567	1904' FNL - 790' FEL	Producing	Middle-C
105	NEBU 491	J-25-31N-7W	RA	SF 079010	30-039-24659	1756' FSL - 1442' FEL	WO/DELIV.	La Jara
106	NEBU 492	B-12-31N-7W	SJ	NM 03358	30-045-27660	810' FNL - 1530' FEL	Producing	Middle-E
107	NEBU 493	H-25-31N-7W	RA	SF 079010	30-039-24620	1477' FNL - 793' FEL	WO/DELIV.	La Jara
108	NEBU 494	N-27-31N-7W	SJ	SF 079003	30-045-27724	1250' FSL - 1640' FWL	Producing	Middle-B
109	NEBU 495	L-30-31N-6W	RA	NM 03357	30-039-24621	1658' FSL - 957' FWL	WO/DELIV.	La Jara
110	NEBU 496	L-18-31N-6W	SJ	SF 078988	30-045-27709	1330' FSL - 1000' FWL	Producing	Middle-D
111	NEBU 497	H-30-31N-6W	RA	NM 03357	30-039-24625	2335' FNL - 1143' FEL	WO/DELIV.	La Jara
112	NEBU 498	L-13-31N-7W	SJ	NM 03358	30-045-27710	1500' FSL - 790' FWL	Producing	Middle-C
113	NEBU 499	P-20-31N-6W	RA	SF 078988	30-039-24733	925' FSL - 910' FEL	WO/DELIV.	La Jara
114	NEBU 500	D-20-31N-6W	SJ	SF 078988	30-045-27687	475' FNL - 425' FWL	Producing	Middle-E
115	NEBU 504	N-16-31N-7W	SJ	E-178-1	30-045-27991	1100' FSL - 1480' FWL	Producing	Middle-A
116	NEBU 505	C-21-30N-7W	RA	SF-079060	30-039-25177	975' FNL - 1935' FWL	Producing	Sims

VI. MORRISON/ENTRADA INJECTION WELL

1	SM #1	E-10-30N-7W	RA	SF 079001	30-039-24236	1450' FNL - 790' FWL	SWD	Sims
2	MM #1	G-32-31N-7W	SJ	E-178-1	30-045-27341	1650' FNL - 1480' FEL	SWD	Middle
3	MM #2	M-11-31N-7W	SJ	NM-03358	30-045-28553	555' FSL - 720' FWL	SWD	Middle
4	PM #1	N-36-31N-8W	SJ	E-3707-4	30-045-27340	990' FSL - 1600' FWL	SWD	Pump

VII. OJO ALAMO

1	NEBU 206	M-10-31N-7W	SJ	NM 03358	30-045-24890	790' FSL - 1190' FWL	P & A	Middle
---	----------	-------------	----	----------	--------------	----------------------	-------	--------