

R-7-W

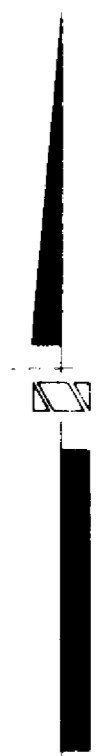
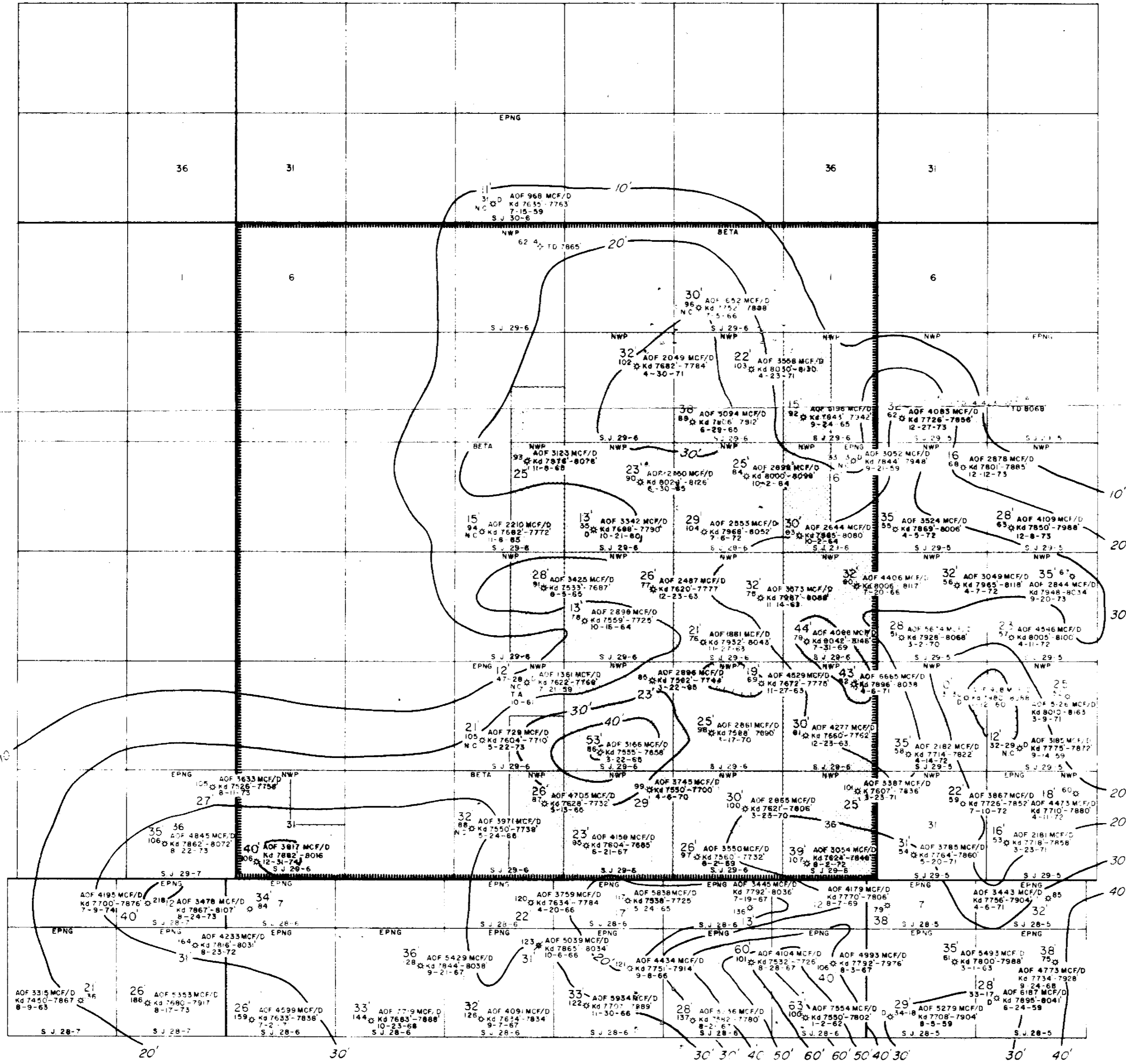
R-6-W

R-5-W

T-30-N

T-29-N

T-28-N



NORTHWEST PIPELINE CORPORATION

EXHIBIT "C" FIGURE NO. 2

SAN JUAN 29-6 UNIT

RIO ARRIBA COUNTY, NEW MEXICO

ISOPACHOUS MAP

NET RESERVOIR SANDS

DAKOTA PRODUCING INTERVAL

CONTOUR INTERVAL = 10 FEET

LEGEND

▭ PRESENT DAKOTA PARTICIPATING AREA

▭ PREVIOUS DAKOTA PARTICIPATING AREA (EFFECTIVE DATE: DECEMBER 1, 1974)

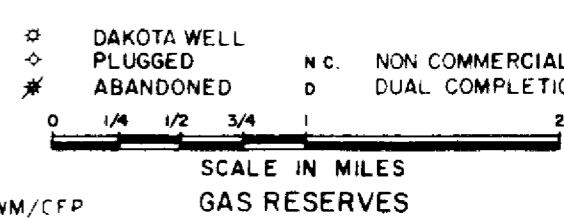
⊛ DAKOTA WELL

⊙ PLUGGED

⊛ ABANDONED

n.c. NON COMMERCIAL

d DUAL COMPLETION



4-30-76
1-19-76 DWM/CFP