




☆ 01 NC (Non Commercial) Gas Well      ☆ 01 Gas Well, Plugged & Abandoned



-  Dakota Participating Area
-  Proposed 3rd Expansion of Dakota Participating Area; Effective Date: 1 May, 1981

**NORTHWEST PIPELINE CORPORATION**  
 ONE OF THE WILLIAMS COMPANIES  
 RESERVOIR ENGINEERING DEPARTMENT

**EXHIBIT "C" FIGURE 1**  
**SAN JUAN 32-7 UNIT**  
 SAN JUAN COUNTY, NEW MEXICO  
**DAKOTA STRUCTURAL CONTOUR MAP**  
*Contoured on Top of Graneros Shale*  
*Contour Interval = 20 feet*

DATA BY: C. H. Firth	DATE: Revised May, 1986
DRAFTING: M. Andersen	