

NORTHWEST PIPELINE CORPORATION

ONE PARK CENTRAL, SUITE 1487
DENVER, COLORADO 80202
(303) 623-9303

June 21, 1978

Mr. James A. Gillham
United States Geological Survey
Post Office Drawer 1857
Roswell, New Mexico 88201

Commissioner of Public Lands
State of New Mexico
Attention: Mr. Ray D. Graham
Post Office Box 1148
Santa Fe, New Mexico 87501

Energy and Minerals Department
Oil Conservation Division
State of New Mexico
Attention: Mr. Joe Ramey
Post Office Box 2088
Santa Fe, New Mexico 87501

no. 420

Re: San Juan 32-7 Unit
San Juan County, New Mexico
1978 Drilling Program

Gentlemen:

The 1978 Drilling Program filed on June 9, 1978 for the San Juan 32-7 Unit has been approved by the regulatory agencies as follows:

Oil Conservation Division	June 12, 1978
Commissioner of Public Lands	June 13, 1978
U. S. Geological Survey	June 16, 1978

Copies of this letter are being sent to the working interest owners shown on the attached list.

Sincerely,

Betty Burnett
Betty R. Burnett
Supervisor of Contracts and Units

BRB:mk
attachment
cc: Working Interest Owners

SAN JUAN 32-7 UNIT
Working Interest Owners

Mr. J. Glenn Turner, Jr.
Independent Co-Executor of the
Estate of J. Glenn Turner, Deceased
1700 Mercantile Bank Building
Dallas, Texas 75206

General American Oil Company of Texas
Attention: Mr. L. E. Dooley
Meadows Building
Dallas, Texas 75206

El Paso Natural Gas Company
Attention: Mr. James R. Permenter
Post Office Box 1492
El Paso, Texas 79978

Phillips Petroleum Company
Attention: Mr. N. N. Beckner
1000 Security Life Building
Denver, Colorado 80202

Mrs. Iris Gerber Damson
25 Mamaroneck Road
Scarsdale, New York 10583

Amoco Production Company
Attention: Mr. T. M. Curtis
1000 Security Life Building
Denver, Colorado 80202

Mr. Edward Gerber
Post Office Box 234
Gracie Station
New York, New York 10028



United States Department of the Interior

GEOLOGICAL SURVEY
P. O. Box 26124
Albuquerque, New Mexico 87124

JUN 16 1978

Northeast Pipeline Corporation
Attention: Betty A. Burnett
One Park Central, Suite 1407
Denver, Colorado 80202

No. 420

Gentlemen:

One approved copy of your 1978 plan of development for the San Juan 32-7 unit area, San Juan County, New Mexico, is enclosed. Such plan, proposing the drilling of four Pictured Cliffs unit wells on lands not in a Pictured Cliffs participating area and one Pictured Cliffs well on non-unit lands, but including unit lands in the spacing unit, was approved on this date subject to like approval by the appropriate officials of the State of New Mexico.

Sincerely yours,

(ORIG. SGD.) JAMES W. SUTHERLAND

Oil and Gas Supervisor, O&G


Enclosure

cc:

NMOCC, Santa Fe (ltr. only) ← This Copy for
Com. Pub. Lands, Santa Fe (ltr. only)

International Labour Conference

Geneva, Switzerland



1948


10

1948

1948

1948

State of New Mexico



Commissioner of Public Lands

June 13, 1978

PHIL R. LUCERO
COMMISSIONER

P. O. BOX 1148
SANTA FE, NEW MEXICO 87501

Northwest Pipeline Corporation
One Park Central, Suite 1487
Denver, Colorado 80202

Re: San Juan 32-7 Unit
San Juan County, New Mexico
1978 DRILLING PROGRAM

ATTENTION: Betty R. Burnett

Gentlemen:

The Commissioner of Public Lands has this date approved your 1978 Drilling Program for the San Juan 32-7 Unit, San Juan County, New Mexico. Such plan calls for the drilling of wells No. 47, 48, 49, 50 and the Middle Mesa # 2 for the year 1978. This approval is subject to like approval by the United States Geological Survey, and the New Mexico Oil Conservation Division.

Enclosed is one approved copy for your files.

Your Three (\$3.00) Dollar filing fee has been received.

Very truly yours,

PHIL R. LUCERO
COMMISSIONER OF PUBLIC LANDS

BY:
RAY D. GRAHAM, Director
Oil and Gas Division

PRL/RDG/s
encls.
cc:

OCC-Santa Fe, New Mexico
USGS-Roswell, New Mexico
USGS-Albuquerque, New Mexico

OIL CONSERVATION COMMISSION

P. O. BOX 2088

SANTA FE, NEW MEXICO 87501

June 12, 1978

Northwest Pipeline Corporation
One Park Central, Suite 1487
Denver, Colorado 80202

Attention: Betty R. Burnett

Re: Case No. 420
San Juan 32-7 Unit
1978 Drilling Program

Gentlemen:

We hereby approve the 1978 Drilling Program for the San Juan 32-7 Unit, San Juan County, New Mexico, subject to like approval by the United States Geological Survey and the Commissioner of Public Lands.

Two approved copies of the Drilling Program are returned herewith.

Very truly yours,

JOE D. RAMEY
Director

JDR/LT/fd
enc.

cc: U.S.G.S. - Roswell
Commissioner of Public Lands

NORTHWEST PIPELINE CORPORATION

ONE PARK CENTRAL, SUITE 1487
DENVER, COLORADO 80202
(303) 623-9303

June 9, 1978

Mr. James A. Gillham
United States Geological Survey
Post Office Drawer 1857
Roswell, New Mexico 88201

Commissioner of Public Lands
State of New Mexico
Attention: Mr. Ray D. Graham
Post Office Box 1148
Santa Fe, New Mexico 87501

Oil Conservation Commission
State of New Mexico
Attention: Mr. Joe Ramey
Post Office Box 2088
Santa Fe, New Mexico 87501

*no 420
Approve*

Re: San Juan 32-7 Unit
#14-08-001-441
San Juan County, New Mexico
1978 Drilling Program

Gentlemen:

On March 1, 1977, Northwest Pipeline Corporation, as Unit Operator, filed a drilling program for the San Juan 32-7 Unit for the calendar year 1977 providing for the drilling of one Pictured Cliffs well. This well was timely drilled. On August 2, 1977, a supplemental drilling program was filed providing for the drilling of four Mesaverde wells by Palmer Oil & Gas Company on non-standard proration units which included a portion of San Juan 32-7 Unit Acreage. The Yager #1 and 1-B and Federal #2 and 2-A wells were drilled and completed in the Mesaverde. Palmer also drilled the Yager #3 (formerly #1-A) and Federal #4 on non-standard proration units and completed these two wells as dual Fruitland-Pictured Cliffs wells. Since a portion of San Juan 32-7 Unit acreage is dedicated to these six wells, I have included them in the number of wells shown below.

As of this date, the total number of wells drilled in the San Juan 32-7 Unit on acreage committed to the unit is as follows:

U. S. Geological Survey
 Commissioner of Public Lands
 Oil Conservation Commission
 June 9, 1978
 page two

Fruitland, commercial	2
Dual Fruitland-Pictured Cliffs, commerciality undetermined	2
Pictured Cliffs, commerciality undetermined	1
Pictured Cliffs, plugged and abandoned	1
Mesaverde, commerciality undetermined	4
Mesaverde, commercial	21
Mesaverde, non-commercial	1
Mesaverde, plugged and abandoned	2
Dual Mesaverde-Dakota:	
Commercial	1
Plugged back to Mesaverde	1
Non-commercial in Dakota	2
Dakota, commercial	<u>4</u>
 Total	 42

Pursuant to Section 10 of the San Juan 32-7 Unit Agreement, Northwest Pipeline Corporation, as Unit Operator, has contacted all of the working interest owners and has received the necessary concurrence to propose the drilling of the following wells in 1978:

<u>Well No.</u>	<u>Drilling Block</u>	<u>Formation</u>
47	NE/4 Section 35-32N-7W	Pictured Cliffs
48	NW/4 Section 35-32N-7W	Pictured Cliffs
49	SE/4 Section 35-32N-7W	Pictured Cliffs
50	SE/4 Section 34-32N-7W	Pictured Cliffs
Middle Mesa #2	SE/4 Section 33-32N-7W	Pictured Cliffs

The Middle Mesa Well #2 will be located on non-unit lands and will be operated by Northwest Exploration Company. The unit lands involved in the 160-acre Pictured Cliffs prorated unit are the E/2 SE/4 Section 33; and, therefore, the unit will participate in 50% of the well.

In the event the above wells are commercial, if a Pictured Cliffs participating area is established for well #45, the participating area will be expanded.


Northwest, as Unit Operator, will drill any offset wells that may be required to prevent drainage of unitized substances and any other wells deemed necessary or which are requested of the Unit Operator by the working interest owners.

U. S. Geological Survey
Commissioner of Public Lands
Oil Conservation Commission
June 9, 1978
page three

If this drilling program is acceptable, please signify your approval as required under Section 10 of the Unit Agreement in the space provided on the attached sheet and return one approved copy to this office.

Copies of this drilling program are being sent to the working interest owners as shown on the attached.

Sincerely,



Betty R. Burnett
Supervisor of Contracts and Units

BRB:mk

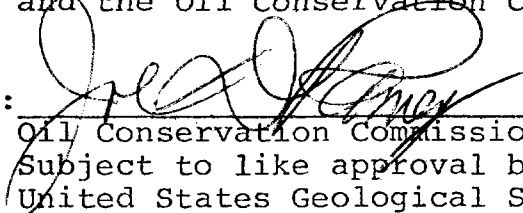
Attachments

Enclosures

cc: Working Interest Owners

APPROVED: _____ DATE: _____
Area Oil and Gas Supervisor
United States Geological Survey
Subject to like approval by the
Commissioner of Public Lands and
the Oil Conservation Commission

APPROVED: _____ DATE: _____
Commissioner of Public Lands
Subject to like approval by the
United States Geological Survey
and the Oil Conservation Commission

APPROVED:  DATE: 6/12/76
Oil Conservation Commission
Subject to like approval by the
United States Geological Survey and
the Commissioner of Public Lands

The foregoing approvals are for the 1978 Drilling Program for
the San Juan 32-7 Unit #14-08-001-441, San Juan County, New Mexico

SAN JUAN 32-7 UNIT
Working Interest Owners

Mr. J. Glenn Turner, Jr.
Independent Co-Executor of the
Estate of J. Glenn Turner, Deceased
1700 Mercantile Bank Building
Dallas, Texas 75206

General American Oil Company of Texas
Attention: Mr. L. E. Dooley
Meadows Building
Dallas, Texas 75206

El Paso Natural Gas Company
Attention: Mr. James R. Permenter
Post Office Box 1492
El Paso, Texas 79978

Phillips Petroleum Company
Attention: Mr. N. N. Beckner
1000 Security Life Building
Denver, Colorado 80202

Mrs. Iris Gerber Damson
25 Mamaroneck Road
Scarsdale, New York 10583

Amoco Production Company
Attention: Mr. T. M. Curtis
1000 Security Life Building
Denver, Colorado 80202

Mr. Edward Gerber
Post Office Box 234
Gracie Station
New York, New York 10028

NORTHWEST PIPELINE CORPORATION

April 13, 1978

ONE PARK CENTRAL, SUITE 1487
DENVER, COLORADO 80202
303-623-9303

Mr. James A. Gillham
United States Geological Survey
Post Office Drawer 1857
Roswell, New Mexico 88201

Commissioner of Public Lands
State of New Mexico
Attention: Mr. Ray D. Graham
Post Office Box 1148
Santa Fe, New Mexico 87501

Oil Conservation Commission
State of New Mexico
Attention: Mr. Joe Ramey
Post Office Box 2088
Santa Fe, New Mexico 87501


no. 470

Re: San Juan 32-7 Unit
San Juan County, New Mexico
SEVENTEENTH EXPANDED PARTICIPATING AREA
Mesaverde Formation, Effective 1/1/76

Gentlemen:

Enclosed is a corrected page 1 of Schedule XIX to the captioned Expanded Participating Area. Tract 5 has been corrected to reflect the conversion of the General American Oil Company of Texas' 2-1/2% overriding royalty interest to a 25% working interest. Please replace the original page 1 of Schedule XIX with the attached.

Sincerely,



Betty R. Burnett
Supervisor of Contracts and Units

BRB:mk
Enclosures

cc: Working Interest Owners (with enclosure)

SAN JUAN 32-7 UNIT
Working Interest Owners

Mr. J. Glenn Turner, Jr.
Independent Co-Executor of the
Estate of J. Glenn Turner, Deceased
1700 Mercantile Bank Building
Dallas, Texas 75206

General American Oil Company of Texas
Attention: Mr. L. E. Dooley
Meadows Building
Dallas, Texas 75206

El Paso Natural Gas Company
Attention: Mr. James R. Permenter
Post Office Box 1492
El Paso, Texas 79978

Phillips Petroleum Company
Attention: Mr. N. N. Beckner
1000 Security Life Building
Denver, Colorado 80202

Mrs. Iris Gerber Damson
25 Mamaroneck Road
Scarsdale, New York 10583

Amoco Production Company
Attention: Mr. T. M. Curtis
1000 Security Life Building
Denver, Colorado 80202

Mr. Edward Gerber
Post Office Box 234
Gracie Station
New York, New York 10028

NORTHWEST PIPELINE CORPORATION

UNIT AREA EXPANSION SCHEDULE

SCHEDULE XIX
SEVENTEENTH EXPANDED PARTICIPATING AREA FOR THE MESAVERDE FORMATION
SAN JUAN 32-7 UNIT AREA

SERIAL NUMBER	DESCRIPTION	NUMBER OF ACRES	DRILLING BLOCK		PRESENT ACTU/PARTICIPATION	
			OWNERSHIP	PERCENTAGE COMMITTED		
SF 078459	T-32-N, R-7-W	640.00	Royalty; Working Interest; Northwest Pipeline Corp.; ORRI;	<u>TRACT 1</u> 12.50% 82.50% 5.00% 100.00%	12.50% 82.50% 5.00% 100.00%	7.678805%
	Sec. 22: All					
SF 078460	T-32-N, R-7-W	1573.10	Royalty; Working Interest; Northwest Pipeline Corp.; ORRI;	<u>TRACT 2</u> 12.50% 82.50% 5.00% 100.00%	12.50% 82.50% 5.00% 100.00%	18.874264%
	Sec. 7: Lots 4,5,6 & SE $\frac{1}{4}$ SW $\frac{1}{4}$					
	Sec. 8: SE $\frac{1}{4}$ SE $\frac{1}{4}$					
	Sec. 17: All					
	Sec. 20: N $\frac{1}{2}$, N $\frac{1}{2}$ SW $\frac{1}{4}$, SE $\frac{1}{4}$ SW $\frac{1}{4}$, W $\frac{1}{2}$, SE $\frac{1}{4}$					
Sec. 21: SE $\frac{1}{4}$, E $\frac{1}{2}$ NE $\frac{1}{4}$	<u>TRACT 3</u> 12.50% 82.50% 5.00% 100.00%	12.50% 82.50% 5.00% 100.00%				
SF 078472	T-32-N, R-7-W	560.00	Royalty; Working Interest; Northwest Pipeline Corp.; ORRI;	<u>TRACT 3</u> 12.50% 82.50% 5.00% 100.00%	12.50% 82.50% 5.00% 100.00%	6.718955%
	Sec. 23: SW $\frac{1}{4}$					
	Sec. 27: NW $\frac{1}{4}$					
	Sec. 28: NE $\frac{1}{4}$					
Sec. 29: NE $\frac{1}{4}$ NW $\frac{1}{4}$ & SE $\frac{1}{4}$ SW $\frac{1}{4}$						
SF 078542	T-32-N, R-7-W	480.00	Royalty; Working Interest; Northwest Pipeline Corp.; General Am. Oil Co. of Tex.; ORRI;	<u>TRACT 5*</u> 12.50% 61.875% 20.625% 5.000% 100.000%	12.50% 61.875% 20.625% 5.000% 100.000%	5.759104%
	Sec. 28: SE $\frac{1}{4}$					
	Sec. 35: S $\frac{1}{2}$					

Effective January 1, 1976

*Change of Ownership effective December 1, 1977

NORTHWEST PIPELINE CORPORATION

ONE PARK CENTRAL, SUITE 1487
DENVER, COLORADO 80202
(303) 623-9303

November 14, 1977

NOV 15 1977
CONSERVATION COMM.
SANTA FE

Mr. Carl C. Traywick
Assistant Oil and Gas Supervisor
United States Geological Survey
Post Office Drawer 1857
Roswell, New Mexico 88201

Commissioner of Public Lands
State of New Mexico
Attention: Mr. Ray D. Graham
Post Office Box 1148
Santa Fe, New Mexico 87501

Oil Conservation Commission
State of New Mexico
Attention: Mr. Joe Ramey
Post Office Box 2088
Santa Fe, New Mexico 87501

Re: San Juan 32-7 Unit #14-08-001-441
San Juan County, New Mexico
Supplemental 1977 Drilling Program

Gentlemen:

This is to advise that the Supplemental 1977 Drilling Program for the San Juan 32-7 Unit was approved by the regulatory agencies on the following dates:

U.S. Geological Survey	August 12, 1977
Commissioner of Public Lands	August 17, 1977
Oil Conservation Commission	November 8, 1977

Copies of this letter are being sent to all San Juan 32-7 Unit Working Interest Owners.

Sincerely,

Betty Burnett
Betty R. Burnett
Supervisor of Contracts and Units

BRB:mk
cc: Working Interest Owners

SAN JUAN 32-7 UNIT
Working Interest Owners

Mr. J. Glenn Turner, Jr.
Independent Co-Executor of the
Estate of J. Glenn Turner, Deceased
1700 Mercantile Bank Building
Dallas, Texas 75206

General American Oil Company of Texas
Attention: Mr. L. E. Dooley
Meadows Building
Dallas, Texas 75206

El Paso Natural Gas Company
Attention: Mr. James R. Permenter
Post Office Box 1492
El Paso, Texas 79978

Phillips Petroleum Company
Attention: Mr. N. N. Beckner
1000 Security Life Building
Denver, Colorado 80202

Mrs. Iris Gerber Damson
25 Mamaroneck Road
Scarsdale, New York 10583

Amoco Production Company
Attention: Mr. T. M. Curtis
1000 Security Life Building
Denver, Colorado 80202

Mr. Edward Gerber
Post Office Box 234
Gracie Station
New York, New York 10028

NOV 18 1977

CONFIDENTIAL

OIL CONSERVATION COMMISSION

P. O. BOX 2088

SANTA FE, NEW MEXICO 87501

November 8, 1977

C
O
P
Y
Northwest Pipeline Corporation
One Park Central, Suite 1487
Denver, Colorado 80202

Attention: Betty R. Burnett

Re: Case No. 420
San Juan 32-7 Unit
Supplemental 1977
Drilling Program

Gentlemen:

We hereby approve the Supplemental 1977 Drilling Program for the San Juan 32-7 Unit, San Juan County, New Mexico, subject to like approval by the United States Geological Survey and the Commissioner of Public Lands.

Two approved copies of the Program are returned herewith.

Very truly yours,

JOE D. RAMEY
Secretary-Director

JDR/LT/fd
enc.

cc: U.S.G.S. - Roswell
Commissioner of Public Lands

OIL CONSERVATION COMMISSION
P. O. BOX 2088
SANTA FE, NEW MEXICO 87501

November 8, 1977

Northwest Pipeline Corporation
c/o Public Hearing, Suite 1487
Denver, Colorado 80202

Attention: Leroy E. Barnett

Re: Public Hearing, 1977
San Juan 33-7 Well
Application for
Drilling Program

Dear Sir:

The hereby approve the Supplemental 1977 drilling
program for the San Juan 33-7 Well, San Juan County, New
Mexico, subject to like approval by the United States
Geological Survey and the Commission of Public Lands.

Two approved copies of the program are returned
in return.

Very truly yours,

JOE W. SAUNDERS
Secretary-Director

JOE W. SAUNDERS
enc.

cc: J.W.S. - Roswell
Commissioner of Public Lands

NORTHWEST PIPELINE CORPORATION

ONE PARK CENTRAL, SUITE 1487
DENVER, COLORADO 80202
(303) 623-9303

NOV 20 1978

November 6, 1977

Mr. James A. Gillham
United States Geological Survey
Post Office Drawer 1857
Roswell, New Mexico 88201

Commissioner of Public Lands
State of New Mexico
Attention: Mr. Ray D. Graham
Post Office Box 1148
Santa Fe, New Mexico 87501

Energy and Minerals Department
Oil Conservation Division
State of New Mexico
Attention: Mr. Joe Ramey
Post Office Box 2088
Santa Fe, New Mexico 87501

Ms. 420

Re: San Juan 32-7 Unit
No. 14-08-001-441
San Juan County,
New Mexico, FIRST EXPANDED
PARTICIPATING AREA
PICTURED CLIFFS FORMATION
Effective November 1, 1977

Gentlemen:

Pursuant to Section 11(a) of the San Juan 32-7 Unit Agreement, Northwest Pipeline Corporation, as Unit Operator, determined on the date indicated below that a well was capable of producing unitized substances in paying quantities from the Pictured Cliffs Formation and was completed on a nonstandard drilling block containing a portion of acreage committed to this Unit and Participating Area for the Pictured Cliffs Formation should be expanded as follows:

FIRST EXPANDED PARTICIPATING AREA----Effective November 1, 1977

<u>Drilling Block</u>	<u>Acres</u>	<u>Well Name and No.</u>
E/2SW/4, W/2SE/4 Sec. 3-31N-7W	160.00	Yager Well No. 3

Mr. James A. Gillham, et al

Page 2

November 6, 1977

The pertinent data is as follows:

The Yager No. 3 Well is located 800' from the South Line and 1850' from the West Line, Section 3, Township 31 North, Range 7 West, N.M.P.M., San Juan County, New Mexico. This well was spudded on 8/2/77 and completed on 10/17/77 in the Pictured Cliffs Formation at a plug back depth of 3647'. The Pictured Cliffs Formation was perforated with one hole per foot at 3361 to 3391. These 31 perforations were treated with 15% hydrochloric acid, followed by a sand-water fracturing. The well was shut-in 10/10/77 for seven days with a SIPT of 1293 psig. On 10/17/77 the well was tested, and after flowing for three (3) hours through a 3/4 inch variable choke on the 2-3/8 inch tubing, the well gauged 1476 MCFD with a calculated AOF of 1509 MCFD.

Attached are Schedule II and ownership map showing the First Expanded Participating Area for the Pictured Cliffs Formation of the San Juan 32-7 Unit. The Schedule describes the First Expanded Participating Area and shows the percentage of unitized substances allocated to each tract. Inasmuch as this needs no official approval, no provision is made therefor and in the absence of disapproval, the captioned First Expanded Participating Area will become effective November 1, 1977.

Copies of this letter, Schedule and map are being sent to the Working Interest Owners shown on the attached sheet.

Yours very truly,



Betty R. Burnett

Supervisor of Contracts and Units

BRB:vh
Enclosures

cc: Working Interest Owners

SAN JUAN 32-7 UNIT
WORKING INTEREST OWNERS

Mr. J. Glenn Turner, Jr.
Independent Co-Executor of the
Estate of J. Glenn Turner, Deceased
1700 Mercantile Bank Building
Dallas, Texas 75206

General American Oil Company of Texas
Attention: Mr. L. E. Dooley
Meadows Building
Dallas, Texas 75206

El Paso Natural Gas Company
Attention: Mr. James R. Permenter
Post Office Box 1492
El Paso, Texas 79978

Phillips Petroleum Company
Attention: Mr. N. N. Beckner
1000 Security Life Building
Denver, Colorado 80202

Mrs. Iris Gerber Damson
25 Mamaroneck Road
Scarsdale, New York 10583

Amoco Production Company
Attention: Mr. T. M. Curtis
1000 Security Life Building
Denver, Colorado 80202

Mr. Edward Gerber
Post Office Box 234
Gracie Station
New York, New York 10028

UNIT AREA EXPANSION SCHEDULE

SCHEDULE II

SERIAL NUMBER	DESCRIPTION	NUMBER OF ACRES	DRILLING BLOCK		PERCENTAGE COMMITTED	PRESENT ACTUAL PARTICIPATION
			OWNERSHIP	PERCENTAGE		
<u>TRACT 26</u>						
Fee	T-31-N, R-7-W Sec. 3: E/2SW/4, SW/4SE/4	120.00	Royalty; Working Interest; Palmer Oil and Gas ORRI;	20.00% 80.00% 0.00% <u>100.00%</u>	00.00% 00.00% 0.00% <u>00.00%</u>	0.00000
			TOTAL			
			Total Number of Acres in Participating Area		480.00	
			Total Number of Acres Committed in Participating Area		360.00	
			Total Number of Acres Not Committed to Participating Area		120.00	

Effective November 1, 1977

FIRST EXPANDED PARTICIPATING AREA FOR THE PICTURED CLIFFS FORMATION

SAN JUAN 32-7 UNIT

SERIAL NUMBER	DESCRIPTION	NUMBER OF ACRES	DRILLING BLOCK		PERCENTAGE COMMITTED	PRESENT ACTUAL PARTICIPATIO
			OWNERSHIP	PERCENTAGE		
<u>TRACT 5</u>						
USA SF 078542	T-32-N, R-7-W SEC. 35: SW/4	160.00	Royalty; Working Interest; Northwest Pipeline Corporation; Gen. Am. Oil of Texas; ORRI;	12.500% 61.875% 20.625% 5.000% <u>100.000%</u>	12.500% 61.875% 20.625% 5.000% <u>100.000%</u>	44.444444
<u>TRACT 6</u>						
USA SF 078543	T-32-N, R-7-W SEC. 35: NW/4	160.00	Royalty; Working Interest; Northwest Pipeline Corporation; ORRI;	12.50% 82.50% 5.00% <u>100.00%</u>	12.50% 82.50% 5.00% <u>100.00%</u>	44.444444
<u>TRACT 10</u>						
USA SF 078996	T-31-N, R-7-W SEC. 3: NW/4SE/4	40.00	Royalty; Working Interest; Northwest Pipeline Corporation; ORRI;	12.50% 82.50% 5.00% <u>100.00%</u>	12.50% 82.50% 5.00% <u>100.00%</u>	11.111112