

2705

Maynard Oil Company

OIL CONSERVATION DIV.

NOV 20 PM 3: 12

8020 North Central Expressway, Suite 660

Dallas, TX 75206

Phone: (214) 891-8450

Fax: (214) 891-8483

November 8, 2001

State of New Mexico
Commissioner of Public Lands
310 Old Santa Fe Trail
Sante Fe, New Mexico 87501

State of New Mexico
Oil Conservation Division
Energy, Mineral & Natural Resources Dept.
2040 South Pacheco Street
Santa Fe, New Mexico 87505

Re: 2001 Plan of Development
Wilson Deep Unit
Lea County, New Mexico

Gentlemen:

Enclosed for your approval is the Plan of Development for the year 2001 covering the Wilson Deep Unit. Upon approval, please advise the undersigned and we will provide this information to both agencies.

Very truly yours,

Marilyn Joyce

Marilyn Joyce
Landman

Enc.

2001 PLAN OF DEVELOPMENT

WILSON DEEP UNIT Lea County, New Mexico

Pursuant to provisions of Section 9 of the Unit Agreement for the Development and Operation of the Wilson Deep Unit Area, Maynard Oil Company, as Operator, respectfully submits for approval the 2001 Plan of Development for the Wilson Deep Unit.

SUMMARY OF 2001 OPERATIONS

One new well was drilled in 2001. The Wilson Deep Unit No. 2 well potential for 1.9 MMCF/day and 78 BCPD from Atoka Lime perforations at 12,090 feet to 12,100 feet.

PLAN OF DEVELOPMENT FOR 2002

Maynard Oil Company, as Operator, plans to drill an additional well within the unit area during the year 2002. This well will be proposed as a 13,000 foot Morrow test and located 660 feet FNL and 660' FEL of Section 13, Township 21 South, Range 34 East.

Submitted this 8th day of November, 2001.

MAYNARD OIL COMPANY

By: Cassandra Foster
Cassandra Foster, Vice President

8080 North Central Expressway, Suite 660
Dallas, Texas 75206
(214) 891-8486

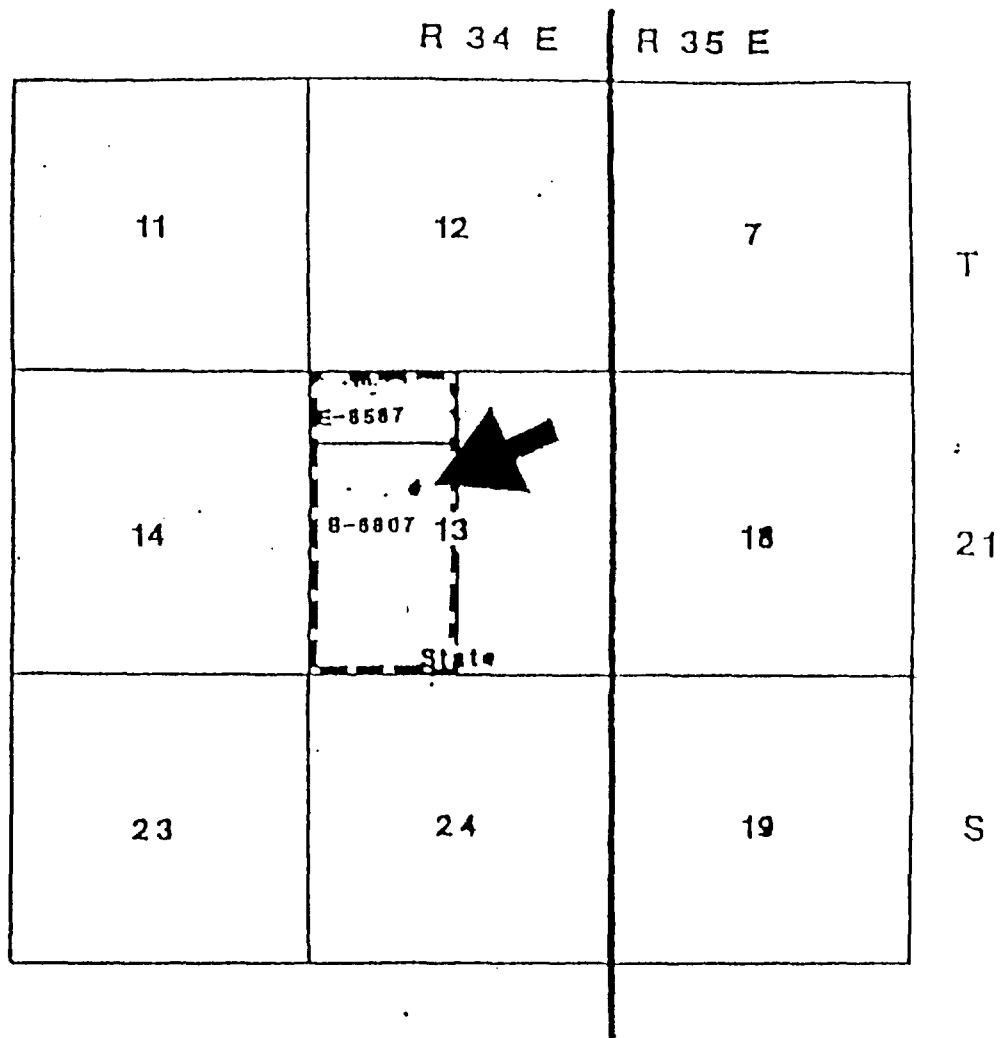



EXHIBIT "A"

WILSON DEEP UNIT
 STATE LANDS-320 ACRES
 LEA COUNTY, NEW MEXICO



STATE LANDS	LAND DESCRIPTION	NUMBER OF ACRES	SERIAL NUMBER AND DATE OF LEASE	BASIC ROYALTY & PERCENTAGE	LESSEE OF RECORD	OVERRIDING ROYALTY	PERCENT OF UNIT AREA
NEW MEXICO	T-21-S, R-34-E, N.M.P.M. SECTION 13: N/2 NW/4	80.00	E-8587 10/29/54	STATE - ALL	CHEVRON	NONE	25.00000%
NEW MEXICO	T-21-S, R-34-E, N.M.P.M. SECTION 2313: S/2 NW/4 SW/4	240.00	B-6807 12/10/36	STATE -ALL	FRANCIS C WILSON	NONE	75.00000%

Two (2) State tracts containing 320.00 acres or 100% of the Unit Area

<u>TYPE OF ACREAGE</u>	<u>RECAPITULATION ACRES</u>	<u>PERCENT OF UNIT AREA</u>
2 STATE TRACTS	320.00	100%

WORKING INTEREST OWNERS:

W.I.	
MAYNARD OIL COMPANY	28.77907%
KAISER-FRANCIS OIL COMPANY	22.09302%
SOUTHWEST ROYALTIES, INC.	27.41279%
WESTALL OPERATING INC.	21.71512%
TOTAL	100.00000%

2001 PLAN OF DEVELOPMENT

WILSON DEEP UNIT Lea County, New Mexico

Pursuant to provisions of Section 9 of the Unit Agreement for the Development and Operation of the Wilson Deep Unit Area, Maynard Oil Company, as Operator, respectfully submits for approval the 2001 Plan of Development for the Wilson Deep Unit.

SUMMARY OF 2001 OPERATIONS

One new well was drilled in 2001. The Wilson Deep Unit No. 2 well potential for 1.9 MMCF/day and 78 BCPD from Atoka Lime perforations at 12,090 feet to 12,100 feet.

PLAN OF DEVELOPMENT FOR 2002

Maynard Oil Company, as Operator, plans to drill an additional well within the unit area during the year 2002. This well will be proposed as a 13,000 foot Morrow test and located 660 feet FNL and 660' FEL of Section 13, Township 21 South, Range 34 East.

Submitted this 8th day of November, 2001.

MAYNARD OIL COMPANY

By: Cassandra Foster
Cassandra Foster, Vice President

8080 North Central Expressway, Suite 660
Dallas, Texas 75206
(214) 891-8486

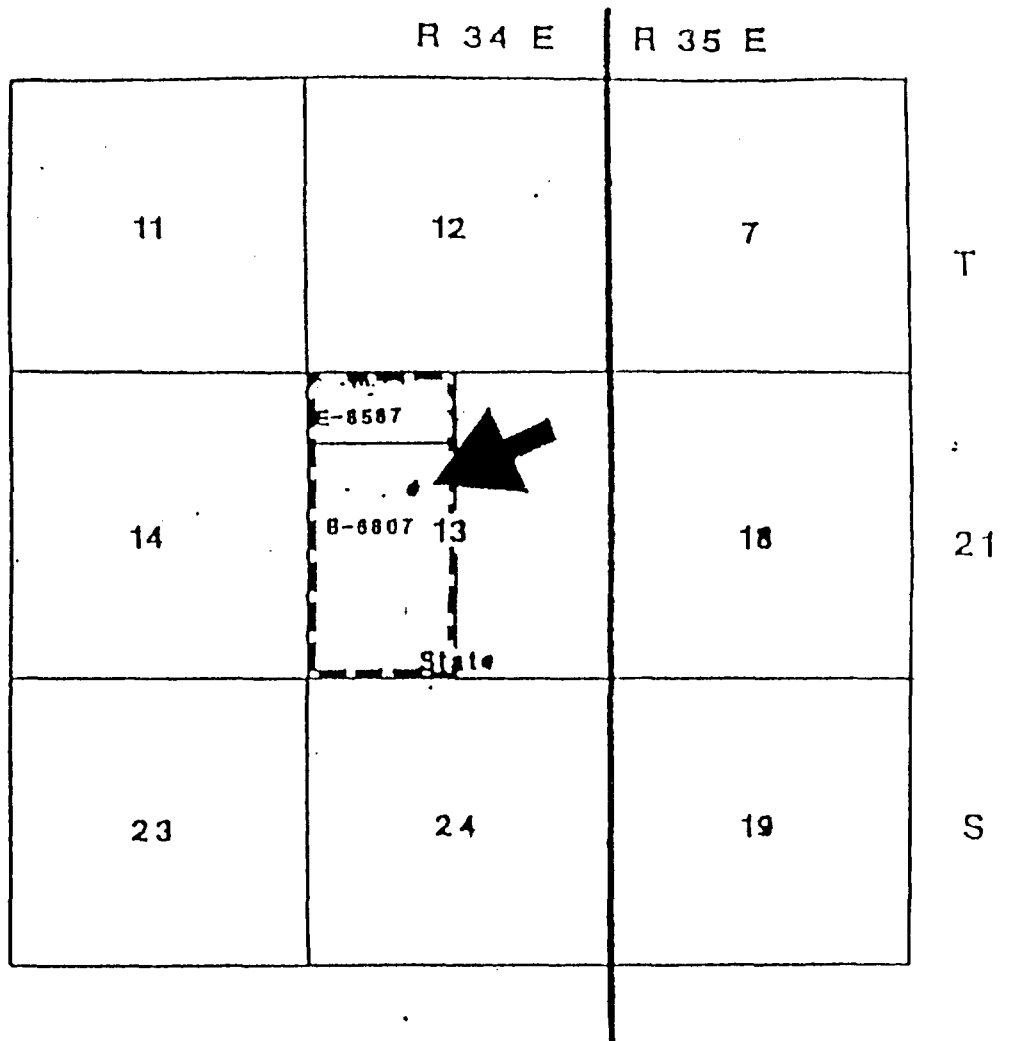
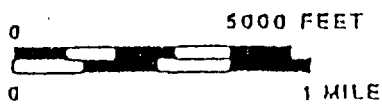


EXHIBIT "A"

WILSON DEEP UNIT
 STATE LANDS-320 ACRES
 LEA COUNTY, NEW MEXICO



STATE LANDS	LAND DESCRIPTION	NUMBER OF ACRES	SERIAL NUMBER AND DATE OF LEASE	BASIC ROYALTY & PERCENTAGE	LESSEE OF RECORD	OVERRIDING ROYALTY	PERCENT OF UNIT AREA
NEW MEXICO	T-21-S, R-34-E, N.M.P.M. SECTION 13: N/2 NW/4	80.00	E-8587 10/29/54	STATE - ALL	CHEVRON	NONE	25.00000%
NEW MEXICO	T-21-S, R-34-E, N.M.P.M. SECTION 2313: S/2 NW/4 SW/4	240.00	B-6807 12/10/36	STATE -ALL	FRANCIS C WILSON	NONE	75.00000%

Two (2) State tracts containing 320.00 acres or 100% of the Unit Area

<u>TYPE OF ACREAGE</u>	<u>RECAPITULATION ACRES</u>	<u>PERCENT OF UNIT AREA</u>
------------------------	-----------------------------	-----------------------------

2 STATE TRACTS	320.00	100%
----------------	--------	------

WORKING INTEREST OWNERS:

W.I.

MAYNARD OIL COMPANY	28.77907%
KAISER-FRANCIS OIL COMPANY	22.09302%
SOUTHWEST ROYALTIES, INC.	27.41279%
WESTALL OPERATING INC.	21.71512%

100.000000%

TOTAL

OCT 11 2000

Maynard Oil Company

October 2, 2000

State of New Mexico
Commissioner of Public Lands
310 Old Santa Fe Trail
Santa Fe, New Mexico 87501

State of New Mexico
Oil Conservation Division
Energy, Mineral & Natural Resources Dept.
2040 South Pacheco Street
Santa Fe, New Mexico 87505

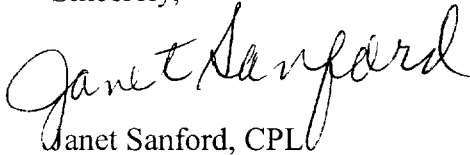
Re: 2000 Plan of Development
Wilson Deep Unit
Lea County, New Mexico

8080 N. Central Expressway
Suite 660
Dallas, Texas 75206
(214) 891-8880
Fax: (214) 891-8827

Gentlemen:

Enclosed for your approval is the Plan of Development for the year 2000 covering the Wilson Deep Unit. Upon approval, please advise the undersigned and we will provide this information to both agencies.

Sincerely,



Janet Sanford, CPL
Sr. Landman

2000 PLAN OF DEVELOPMENT

WILSON DEEP UNIT Lea County, New Mexico

Pursuant to provisions of Section 9 of the Unit Agreement for the Development and Operation of the Wilson Deep Unit Area, Maynard Oil Company, as Operator, respectfully submits for approval the 2000 Plan of Development for the Wilson Deep Unit.

SUMMARY OF 1999 OPERATIONS

No new wells were drilled in 1999. The Wilson Deep Unit No. 1 well produced 58,831MMCF and no condensate in 1999.

CHANGE OF OPERATOR

Effective November 1, 1999, Maynard Oil Company took over as Operator of the Wilson Deep Unit from Universal Resources Corporation.

PLAN OF DEVELOPMENT FOR 2000

Maynard Oil Company, as Operator, plans to drill a well to be located 660' FNL and 660' FWL of Section 13-T21S-R34E. The well will be drilled to a depth of 13,000' to test the Morrow zone. The spud date for this well is on or about December 1, 2000.

Submitted this 9th day of October, 2000.

MAYNARD OIL COMPANY

BY: 
CASSONDRA FOSTER, VICE PRESIDENT

8080 North Central Expressway, Suite 660
Dallas, Texas 75206
(214) 891-8486

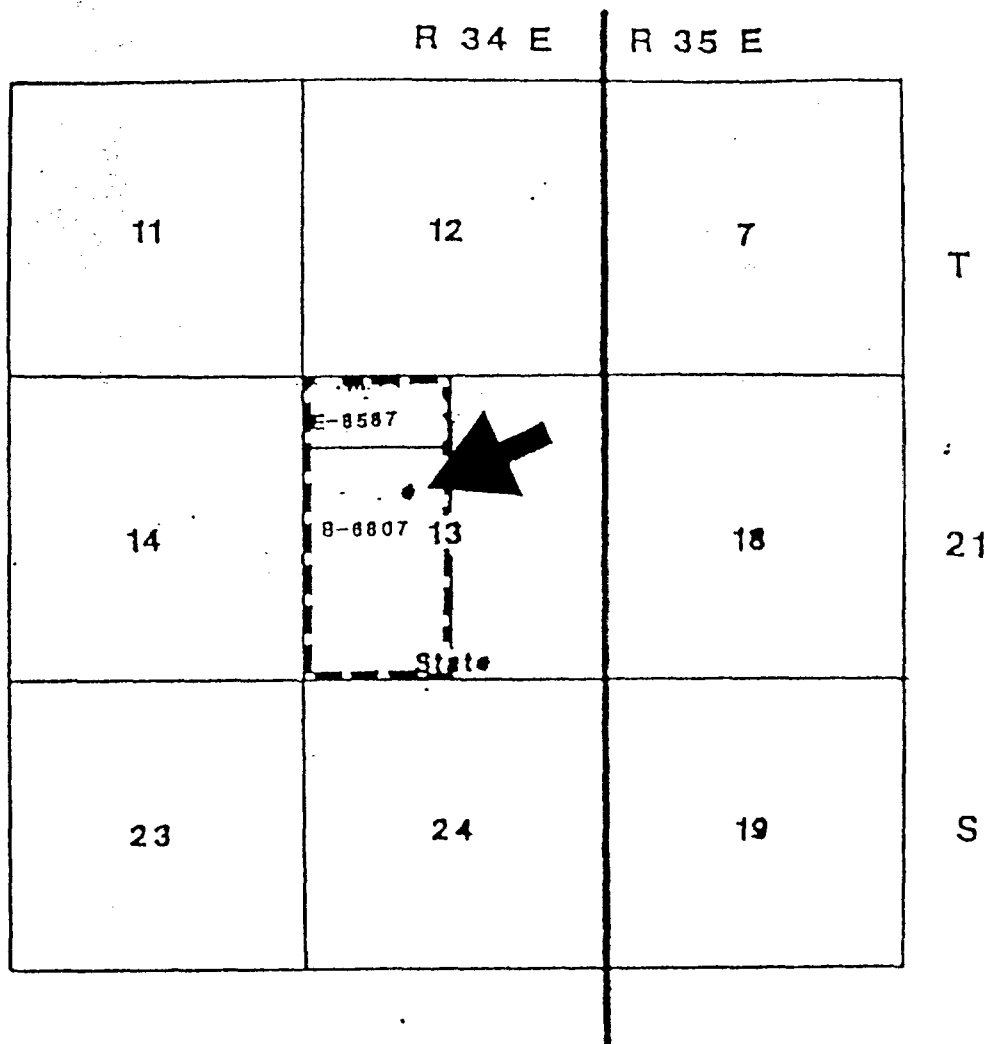
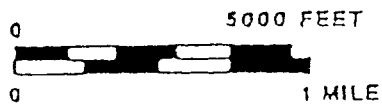


EXHIBIT "A"

WILSON DEEP UNIT
 STATE LANDS-320 ACRES
 LEA COUNTY, NEW MEXICO



STATE LANDS	LAND DESCRIPTION	NUMBER OF ACRES	SERIAL NUMBER AND DATE OF LEASE	BASIC ROYALTY & PERCENTAGE	LESSEE OF RECORD	OVERRIDING ROYALTY	PERCENT UNIT AREA
NEW MEXICO	T-21-S, R-34-E, N.M.P.M. SECTION 13: N/2 NW/4	80.00	E-8587 10/29/54	STATE - ALL	CHEVRON	NONE	25.00000%
NEW MEXICO	T-21-S, R-34-E, N.M.P.M. SECTION 2313: S/2 NW/4 SW/4	240.00	B-6807 12/10/36	STATE - ALL	FRANCIS C WILSON	NONE	75.00000%

Two (2) State tracts containing 320.00 acres or 100% of the Unit Area

<u>TYPE OF ACREAGE</u>	<u>RECAPITULATION ACRES</u>	<u>PERCENT OF UNIT AREA</u>
2 STATE TRACTS	320.00	100%

WORKING INTEREST OWNERS: W.I.

MAYNARD OIL COMPANY	28.77907%
KAISER-FRANCIS OIL COMPANY	22.09302%
SOUTHWEST ROYALTIES, INC.	27.41279%
WESTALL OPERATING INC.	21.71512%

TOTAL 100.000000%



Universal Resources Corporation

1331 Seventeenth Street, Suite 300

Denver, CO 80202

Tel 303 672 6900

Fax 303 672 8990

*ok'd
3/30/99*

FEB 22 1999

February 19, 1999

STATE OF NEW MEXICO
Commissioner of Public Lands
310 Old Santa Fe Trail
Santa Fe, New Mexico 87501

CERTIFIED MAIL

STATE OF NEW MEXICO
Oil Conservation Division
Energy, Mineral & Natural Resources Dept.
2040 South Pacheco Street
Santa Fe, New Mexico 87505

RE: **1999 Plan of Development**
Wilson Deep Unit
Lea County, New Mexico

Gentlemen:

A 1999 Plan of Development is enclosed for the referenced unit. Upon approval, please advise the undersigned and Universal Resources Corporation will provide each of you evidence of the other's approval.

Sincerely,

UNIVERSAL RESOURCES CORPORATION

A. L. STENNETT
District Landman

ALS/jc
Enclosure

1999 PLAN OF DEVELOPMENT

WILSON DEEP UNIT AREA
Lea County, New Mexico

Pursuant to provisions of Section 9 of the Unit Agreement for the Development and Operation of the Wilson Deep Unit Area, Universal Resources Corporation, as Operator, respectively submits for approval the 1999 Plan of Development for the Wilson Deep Unit.

SUMMARY OF 1998 OPERATIONS

No new wells were drilled in 1998. The Wilson Deep Unit No. 1 well produced 67,746 MMCF and 20 BBL of condensate in 1998.

PLAN OF DEVELOPMENT FOR 1999

Universal has no plans for further development during 1999.

Submitted this 19th day of February, 1999.

UNIVERSAL RESOURCES CORPORATION
1331-17TH STREET, SUITE 300
DENVER, COLORADO 80202

WILSON DEEP UNIT #1
 WILSON (MORROW) PM
 LEA , NM

DATE: 02/05/99
 TIME: 12:56:05
 PAGE: 1
 URCWI199.DBS

P R O D U C T I O N L E D G E R

DATE	OIL, BBL	GAS, MCF	WATER, BBL	GOR, CF/BBL	WATER CUT, %	CUM OIL, BBL	CUM GAS, MCF
PRIOR	1517	1080094	16900	711993	91.76	1,517	1,080,094
1/98	0	5567	0	0	0.00	1,517	1,085,661
2/98	0	5122	0	0	0.00	1,517	1,090,783
3/98	0	5649	0	0	0.00	1,517	1,096,432
4/98	20	5669	0	283450	0.00	1,537	1,102,101
5/98	0	5858	0	0	0.00	1,537	1,107,959
6/98	0	5764	0	0	0.00	1,537	1,113,723
7/98	0	5944	0	0	0.00	1,537	1,119,667
8/98	0	5579	0	0	0.00	1,537	1,125,246
9/98	0	5702	0	0	0.00	1,537	1,130,948
10/98	0	5675	0	0	0.00	1,537	1,136,623
11/98	0	5424	0	0	0.00	1,537	1,142,047
12/98	0	5793	0	0	0.00	1,537	1,147,840
TOT/98	20	67746	0	3387300		1,537	1,147,840
TOTAL	1537	1147840	16900	746805		1,537	1,147,840

⋮

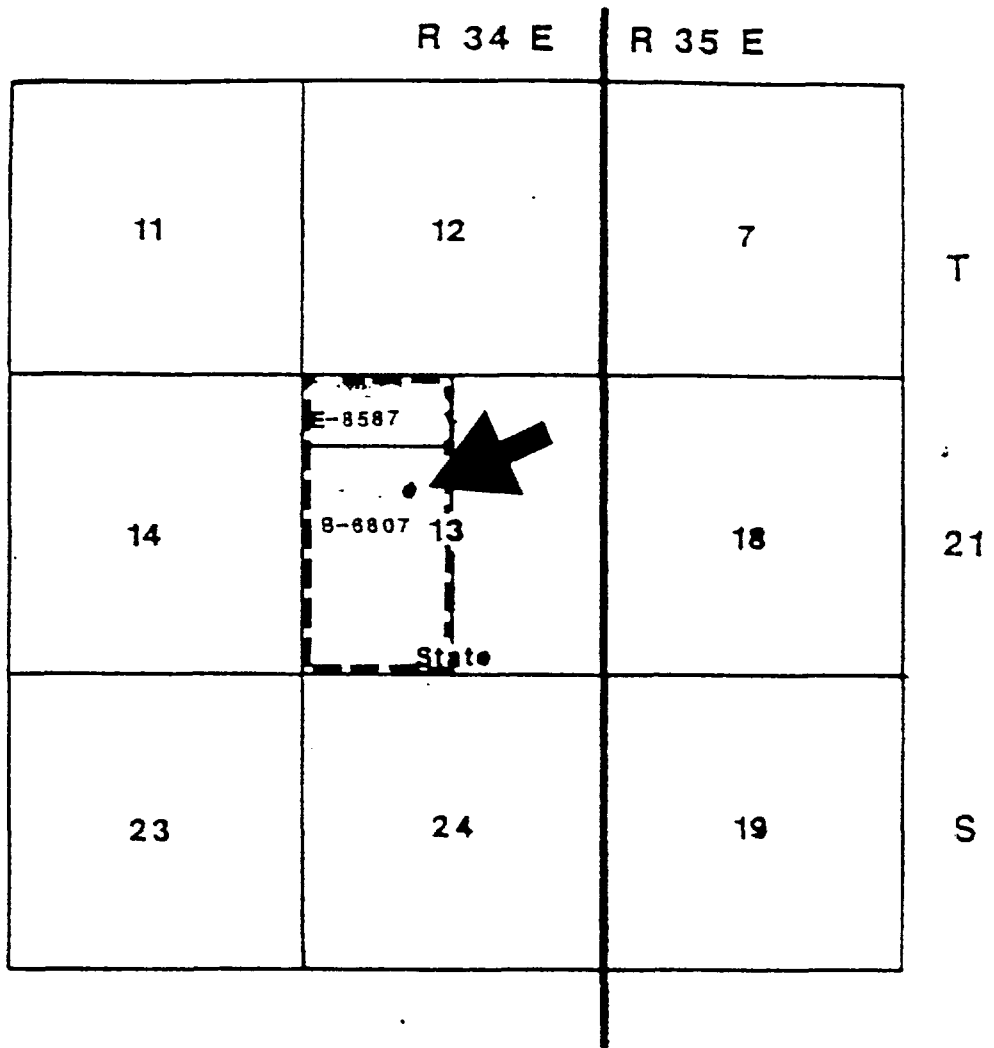


EXHIBIT "A"

**WILSON DEEP UNIT
 STATE LANDS-320 ACRES
 LEA COUNTY, NEW MEXICO**

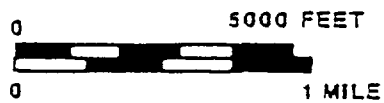


EXHIBIT "B"
WILSON DEEP UNIT
LEA COUNTY, NEW MEXICO

URC LEASE NO.	LAND DESCRIPTION	NUMBER OF ACRES	SERIAL NO. & DATE OF LEASE	BASIC ROYALTY & PERCENTAGE (BASED ON 12-1/2%)	LESSEE OF RECORD	OVERRIDING ROYALTY & PERCENTAGE
------------------	---------------------	--------------------	-------------------------------	---	---------------------	---------------------------------------

STATE LANDS

NMP120	T-21-S, R-34-E, N.M.P.M. Section 13: N/2 NW/4	80.00	E-8587 10/19/54	State - All	Chevron	None
--------	--	-------	--------------------	-------------	---------	------

NMP121	T-21-S, R-34-E, N.M.P.M. Section 23: S/2 NW/4, SW/4	240.00	B-6807 12/10/36	State - All	Francis C. Wilson	None
--------	---	--------	--------------------	-------------	-------------------	------

Two (2) State tracts containing 320.00 acres or 100% of the Unit Area.

TYPE OF ACREAGE	RECAPTULATION ACRES	PERCENT OF UNIT AREA
2 State Tracts	320.00	100%

WORKING INTEREST OWNERS: W.I.

- 1) UNIVERSAL RESOURCES CORPORATION 28.77907%
 - 2) KAISER-FRANCIS OIL COMPANY 22.09302%
 - 3) SOUTHWEST ROYALTIES, INC. 27.41279%
 - 4) WESTALL OPERATING INC. 21.71512%
- 100.00000%

#2705



COMMERCIAL RESOURCES
(505)-827-5724

SURFACE RESOURCES
(505)-827-5793

MINERAL RESOURCES
(505)-827-5744

ROYALTY
(505)-827-5772

State of New Mexico
Commissioner of Public Lands

Ray Powell, M.S., D.V.M.
310 Old Santa Fe Trail, P. O. Box 1148
Santa Fe, New Mexico 87504-1148
Phone (505)-827-5760, Fax (505)-827-5766

PUBLIC AFFAIRS
(505)-827-5765

ADMINISTRATIVE MGMT.
(505)-827-5700

LEGAL
(505)-827-5713

PLANNING
(505)-827-5752

August 5, 1998

Universal Resources Corporation
1331 17th Street
Suite 300
Denver, Colorado 80202

Attn: Mr. A.L. Stennett

Re: 1998 Plan of Development
Wilson Deep Unit
Lea County, New Mexico

Dear Mr. Stennett:

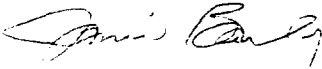
The Commissioner of Public Lands has, of this date, approved the above-captioned Plan of Development. Our approval is subject to like approval by all other appropriate agencies.

The possibility of drainage by wells outside of the Unit Area and the need for further development of the unit may exist. You may be contacted at a later date regarding these possibilities.

If you have any questions or if we may be of further help, please contact Pete Martinez at (505) 827-5791.

Very truly yours,

RAY POWELL, M.S., D.V.M.
COMMISSIONER OF PUBLIC LANDS

BY: 
JAMI BAILEY, Director
Oil, Gas and Minerals Division
(505) 827-5744

RP/JB/cpm
cc: Reader File



FILE

2705



UNIVERSAL RESOURCES CORPORATION


1331 SEVENTEENTH STREET #300 • DENVER, COLORADO 80202 • PHONE (303) 672-6960 • FAX (303) 672-6990

February 23, 1998

CERTIFIED MAIL

STATE OF NEW MEXICO
Commissioner of Public Lands
310 Old Santa Fe Trail
Santa Fe, New Mexico 87501

✓ STATE OF NEW MEXICO
Oil Conservation Division
Energy, Mineral & Natural Resources Dept.
2040 South Pacheco Street
Santa Fe, New Mexico 87505



RE: 1998 Plan of Development
Wilson Deep Unit
Lea County, New Mexico

Gentlemen:

A 1998 Plan of Development is enclosed for the referenced unit. Upon approval, please advise the undersigned and Universal Resources Corporation will provide each of you evidence of the other's approval.

Sincerely,

UNIVERSAL RESOURCES CORPORATION

A L Stennett
A. L. STENNETT
District Landman

ALS/lc
Enclosure

1998 PLAN OF DEVELOPMENT

WILSON DEEP UNIT AREA
Lea County, New Mexico

Pursuant to provisions of Section 9 of the Unit Agreement for the Development and Operation of the Wilson Deep Unit Area, Universal Resources Corporation, as Operator, respectively submits for approval the 1998 Plan of Development for the Wilson Deep Unit.

SUMMARY OF 1997 OPERATIONS

No new wells were drilled in 1997. The Wilson Deep Unit No. 1 well produced 70,788 MMCF and no condensate in 1997.

PLAN OF DEVELOPMENT FOR 1998

Universal has no plans for further development during 1998.

Submitted this 23rd day of February, 1998.

UNIVERSAL RESOURCES CORPORATION
1331-17TH STREET, SUITE 300
DENVER, COLORADO 80202

WILSON DEEP UNIT #1
 WILSON (MORROW) PM
 LEA , NM

DATE: 02/13/98
 TIME: 10:28:28
 PAGE: 1
 URCWI198.DBS

P R O D U C T I O N L E D G E R

DATE	OIL, BBL	GAS, MCF	WATER, BBL	GOR, CF/BBL	WATER CUT, %	CUM OIL, BBL	CUM GAS, MCF
PRIOR	1517	1009306	16900	665330	91.76	1,517	1,009,306
1/97	0	6275	0	0	0.00	1,517	1,015,581
2/97	0	5541	0	0	0.00	1,517	1,021,122
3/97	0	6140	0	0	0.00	1,517	1,027,262
4/97	0	5645	0	0	0.00	1,517	1,032,907
5/97	0	6042	0	0	0.00	1,517	1,038,949
6/97	0	5804	0	0	0.00	1,517	1,044,753
7/97	0	5968	0	0	0.00	1,517	1,050,721
8/97	0	6608	0	0	0.00	1,517	1,056,729
9/97	0	6071	0	0	0.00	1,517	1,062,800
10/97	0	5994	0	0	0.00	1,517	1,068,794
11/97	0	5703	0	0	0.00	1,517	1,074,497
12/97	0	5597	0	0	0.00	1,517	1,080,094
TOT/97	0	70788	0	0		1,517	1,080,094
TOTAL	1517	1080094	16900	711993		1,517	1,080,094



COMMERCIAL RESOURCES
(505)-827-5724

SURFACE RESOURCES
(505)-827-5793

MINERAL RESOURCES
(505)-827-5744

ROYALTY
(505)-827-5772

State of New Mexico
Commissioner of Public Lands
Ray Powell, M.S., D.V.M.
310 Old Santa Fe Trail, P. O. Box 1148
Santa Fe, New Mexico 87504-1148
Phone (505)-827-5760, Fax (505)-827-5766

PUBLIC AFFAIRS
(505)-827-5765

ADMINISTRATIVE MGMT.
(505)-827-5700

LEGAL
(505)-827-5715

PLANNING
(505)-827-5752

February 12, 1997

Universal Resources Corporation
1331 17th Street
Suite 300
Denver, Colorado 80202

Attn: Mr. A.L. Stennett

Re: 1997 Plan of Development
Wilson Deep Unit
Lea County, New Mexico

Dear Mr. Stennett:


The Commissioner of Public Lands has, of this date, approved the above-captioned Plan of Development. Our approval is subject to like approval by all other appropriate agencies.

The possibility of drainage by wells outside of the Unit Area and the need for further development of the unit may exist. You may be contacted at a later date regarding these possibilities.

If you have any questions or if we may be of further help, please contact Pete Martinez at (505) 827-5791.

Very truly yours,

RAY POWELL, M.S., D.V.M.
COMMISSIONER OF PUBLIC LANDS

BY: 
JAMI BAILEY, Director
Oil, Gas and Minerals Division
(505) 827-5744

RP/JB/cpm
cc: Reader File

OCD



UNIVERSAL RESOURCES CORPORATION

1331 SEVENTEENTH STREET, SUITE 300 • DENVER, COLORADO 80202 • PHONE (303) 672-6960 • FAX (303) 672-6990

January 28, 1997

CERTIFIED MAIL

STATE OF NEW MEXICO
Commissioner of Public Lands
310 Old Santa Fe Trail
P. O. Box 1148
Santa Fe, New Mexico 87504-1148

STATE OF NEW MEXICO
Oil Conservation Division
Energy, Mineral & Natural Resources Dept.
2040 South Pacheco
Santa Fe, New Mexico 87505

D-
Unit letter
LWA

RE: 1997 Plan of Development
Wilson Deep Unit
Lea County, New Mexico

1997 Plan of Development
South Vacuum Unit
Lea County, New Mexico

Gentlemen:

A 1997 Plan of Development is enclosed for each of the two (2) referenced units. Upon approval, please advise the undersigned and Universal Resources Corporation will provide each of you evidence of the other's approval.

Sincerely,

UNIVERSAL RESOURCES CORPORATION

A. L. STENNETT
Senior Landman

ALS/lc
Enclosure

1997 PLAN OF DEVELOPMENT

**WILSON DEEP UNIT AREA
Lea County, New Mexico**

Pursuant to provisions of Section 9 of the Unit Agreement for the Development and Operation of the Wilson Deep Unit Area, Universal Resources Corporation, as Operator, respectively submits for approval the 1997 Plan of Development for the Wilson Deep Unit.

SUMMARY OF 1996 OPERATIONS

No new wells were drilled in 1996. The Wilson Deep Unit No. 1 well produced 78.757 MMCF plus 136 barrels of condensate in 1996.

PLAN OF DEVELOPMENT FOR 1997

Universal has no plans for further development during 1997.

Submitted this 28th day of January, 1997.


UNIVERSAL RESOURCES CORPORATION
1331-17th Street
Suite 300
Denver, Colorado 80202

CASE: 51 WILSON DEEP UNIT 1
WILSON
LE , NM
UNIVERSAL RES CORP

DATE: 01/24/97
TIME: 14:50:34
PAGE: 3
URCPMC97.DBS

P R O D U C T I O N L E D G E R

DATE	OIL, BBL	GAS, MCF	WATER, BBL	GOR, CF/BBL	WATER CUT, %	CUM OIL, BBL	CUM GAS, MCF
PRIOR	1408	930996	16844	661219	92.29	1,408	930,996
1/96	0	7343	56	0	0.00	1,408	938,339
2/96	0	6796	0	0	0.00	1,408	945,135
3/96	23	6935	0	301522	0.00	1,431	952,070
4/96	12	6532	0	544333	0.00	1,443	958,602
5/96	12	6850	0	570833	0.00	1,455	965,452
6/96	12	6289	0	524083	0.00	1,467	971,741
7/96	12	6472	0	539333	0.00	1,479	978,213
8/96	12	6256	0	521333	0.00	1,491	984,469
9/96	26	5955	0	229038	0.00	1,517	990,424
10/96	27	6692	0	247852	0.00	1,544	997,116
11/96	0	6152	0	0	0.00	1,544	1,003,268
12/96	0	6485	0	0	0.00	1,544	1,009,753
TOT/96	136	78757	56	579096		1,544	1,009,753
TOTAL	1544	1009753	16900	653985		1,544	1,009,753



COMMERCIAL RESOURCES
(505)-827-5724

SURFACE RESOURCES
(505)-827-5793

MINERAL RESOURCES
(505)-827-5744

ROYALTY
(505)-827-5772

State of New Mexico
Commissioner of Public Lands

Ray Powell, M.S., D.V.M.
310 Old Santa Fe Trall, P. O. Box 1148
Santa Fe, New Mexico 87504-1148
Phone (505)-827-5760, Fax (505)-827-5766

PUBLIC AFFAIRS
(505)-827-5765
ADMINISTRATIVE MGMT.
(505)-827-5700

LEGAL
(505)-827-5715

PLANNING
(505)-827-5752

January 23, 1997

Universal Resources Corporation
1331 17th Street, Suite 300
Denver, Colorado 80202

Attn: Mr. A. K. Stennett

Re: Resignation/Designation of Successor Unit Operator
Wilson Deep Unit
Lea County, New Mexico

Dear Mr. Stennett:

The Oil, Gas & Minerals Division received a resignation/designation of successor unit operator, wherein Dallas Production Inc. resigned as unit operator of the Wilson Deep Unit, and designated Universal Resources Corporation as the successor unit operator.

The Commissioner of Public Lands has this date approved the resignation/designation described herein. This change in operators is effective September 27, 1996. In accordance with this approval, Universal Resources Corporation is now responsible for all operations and the reporting of all production from the unit. Our approval is subject to like approval by the New Mexico Oil Conservation Division.

If you have any questions or if we may be of further help, please contact Pete Martinez at (505) 827-5791.

Very truly yours,

RAY POWELL, M.S., D.V.M.
COMMISSIONER OF PUBLIC LANDS

BY: *Jami Bailey*
JAMI BAILEY, Director
Oil, Gas & Minerals Division
(505) 827-5744

RP/LK/cpm
Enclosure

cc: Reader File Commissioner's File OCD-Roy Johnson TRD Dallas Production Inc.



UNIVERSAL RESOURCES CORPORATION

*D-Unit letter
7/11/96*

1331 SEVENTEENTH STREET, SUITE 300 • DENVER, COLORADO 80202 • PHONE (303) 672-6960 • FAX (303) 672-6990

November 22, 1996

STATE OF NEW MEXICO
Oil Conservation Division
P.O. Box 1980
Hobbs, New Mexico 88240

Designation of Successor Unit Operator
Re: Wilson Deep Unit
Lea County, New Mexico

Gentlemen:

Universal Resources Corporation purchased the interest of Dallas Production, Inc. in the referenced unit on September 16, 1996, effective April 1, 1996.

Attached is an original Resignation of Unit Operator and Designation of Successor Unit Operator as executed by Dallas Production, Inc., Universal Resources Corporation and each of the other working interest owners.

Please review and advise Universal of your approval in writing and Universal will supply each working interest owner a copy of your approval.

Sincerely,

UNIVERSAL RESOURCES CORPORATION

A. L. Stennett
Senior Landman

ALS/cl
Enclosures

RESIGNATION OF UNIT OPERATOR
AND
DESIGNATION OF SUCCESSOR UNIT OPERATOR

WHEREAS, Dallas Production, Inc. (hereafter "DPI") is designated as Unit Operator under the terms of the Unit Agreement for the Development and Operation of the Wilson Deep Unit in Lea County, New Mexico; and

WHEREAS, DPI is an affiliate of certain working interest owners who have sold their interest in said Unit to Universal Resources Corporation (hereafter "URC") and are no longer a working interest owner therein, and

WHEREAS, DPI herein resigns as Unit Operator, and the designation of successor Unit Operator is now required pursuant to the terms of said Unit Agreement; and

WHEREAS, URC has been and hereby is designated by Non-Operators as Unit Operator and URC desires to assume all the rights duties, and obligations of Unit Operator under said Unit Agreement.


NOW, THEREFORE, in consideration of the premises and of the covenants herein contained, URC hereby covenants and agrees to fulfill the duties and assume the obligations of Unit Operator under and pursuant to all of the terms of said Unit Agreement, and Non-Operators covenant and agree that, effective upon approval of this Agreement by the Commissioner of Public Lands or his designated representative, URC shall be granted the exclusive right and privilege of exercising any and all rights and privileges as Unit Operator, pursuant to the terms and conditions of said Unit Agreement; said Unit Agreement, as it may have been heretofore amended, being hereby incorporated herein by reference and made a part hereof as fully effectively as though said Unit Agreement were expressly set forth in this instrument.

THIS INSTRUMENT may be executed in any number of counterparts, each of which shall be considered an original for all purposes, or may be ratified or consented to by separate instrument in writing specifically referring hereto.

DALLAS PRODUCTION, INC.

By: 
William A. Custard, President

UNIVERSAL RESOURCES CORPORATION

By: 
G. L. Nordloh
President and CEO

WORKING INTEREST OWNERS

WESTALL OPERATING, INC.

By: _____
Ray Westall
President

KAISER-FRANCIS OIL COMPANY

By: _____


SOUTHWEST ROYALTIES INC.

By: _____

THE STATE OF TEXAS)
COUNTY OF DALLAS)

The foregoing instrument was acknowledged before me on this 27th day of September, 1996, by William A. Custard, President of **DALLAS PRODUCTION, INC.**, a Texas corporation.

IN WITNESS WHEREOF, I have hereunder set my hand and affixed my official seal in the City of Dallas, County of Dallas, State of Texas, this 27th day of September, 1996.

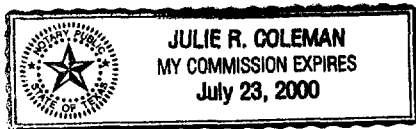


Donald C. Apelard
Notary Public, The State of Texas

THE STATE OF TEXAS)
COUNTY OF DALLAS)

The foregoing instrument was acknowledged before me on this 16th day of September, 1996, by G. L. Nordloh, President and CEO of **UNIVERSAL RESOURCES CORPORATION**, a Texas corporation.

IN WITNESS WHEREOF, I have hereunder set my hand and affixed my official seal in the City of Dallas, County of Dallas, State of Texas, this 16th day of September, 1996.



Julie R. Coleman
Notary Public, The State of Texas

THE STATE OF TEXAS)
COUNTY OF _____)

The foregoing instrument was acknowledged before me on this _____ day of September, 1996, by _____, President of _____, a _____ corporation,

of _____, a _____
IN WITNESS WHEREOF, I have hereunder set my hand and affixed my official seal in the City of _____, County of _____, State of Texas, this _____ day of _____, 1996.

Notary Public, The State of Texas

THE STATE OF OKLAHOMA)
COUNTY OF _____)

The foregoing instrument was acknowledged before me on this _____ day of September, 1996, by _____, _____ of **KAISER-FRANCIS OIL COMPANY**, a _____ corporation.

IN WITNESS WHEREOF, I have hereunder set my hand and affixed my official seal in the City of _____, County of _____, State of Oklahoma, this _____ day of September, 1996.

Notary Public, The State of Oklahoma

THE STATE OF TEXAS)
COUNTY OF _____)

The foregoing instrument was acknowledged before me on this _____ day of September, 1996, by _____, _____ of **SOUTHWEST ROYALTIES, INC.**, a _____ corporation.

IN WITNESS WHEREOF, I have hereunder set my hand and affixed my official seal in the City of _____, County of _____, State of Texas, this _____ day of September, 1996.

Notary Public, The State of Texas

RESIGNATION OF UNIT OPERATOR
AND
DESIGNATION OF SUCCESSOR UNIT OPERATOR

WHEREAS, Dallas Production, Inc. (hereafter "DPI") is designated as Unit Operator under the terms of the Unit Agreement for the Development and Operation of the Wilson Deep Unit in Lea County, New Mexico; and

WHEREAS, DPI is an affiliate of certain working interest owners who have sold their interest in said Unit to Universal Resources Corporation (hereafter "URC") and are no longer a working interest owner therein, and

WHEREAS, DPI herein resigns as Unit Operator, and the designation of successor Unit Operator is now required pursuant to the terms of said Unit Agreement; and

WHEREAS, URC has been and hereby is designated by Non-Operators as Unit Operator and URC desires to assume all the rights duties, and obligations of Unit Operator under said Unit Agreement.


NOW, THEREFORE, in consideration of the premises and of the covenants herein contained, URC hereby covenants and agrees to fulfill the duties and assume the obligations of Unit Operator under and pursuant to all of the terms of said Unit Agreement, and Non-Operators covenant and agree that, effective upon approval of this Agreement by the Commissioner of Public Lands or his designated representative, URC shall be granted the exclusive right and privilege of exercising any and all rights and privileges as Unit Operator, pursuant to the terms and conditions of said Unit Agreement; said Unit Agreement, as it may have been heretofore amended, being hereby incorporated herein by reference and made a part hereof as fully effectively as though said Unit Agreement were expressly set forth in this instrument.

THIS INSTRUMENT may be executed in any number of counterparts, each of which shall be considered an original for all purposes, or may be ratified or consented to by separate instrument in writing specifically referring hereto.

DALLAS PRODUCTION, INC.

By: 
William A. Custard, President

UNIVERSAL RESOURCES CORPORATION

4186
By: 
G.L. Nordloh
President and CEO

WORKING INTEREST OWNERS


WESTALL OPERATING, INC.

By: _____
Ray Westall
President

KAISER-FRANCIS OIL COMPANY

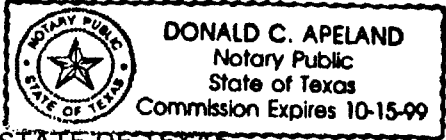
By: 
Eric C. Lowe, Attorney-in-Fact

SOUTHWEST ROYALTIES INC.

By: 
Jon P. Tate
Vice President

THE STATE OF TEXAS)
)
COUNTY OF DALLAS)

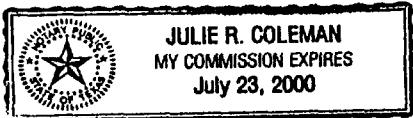
The foregoing instrument was acknowledged before me on this 12th day of September, 1996, by William A. Custard, President of **DALLAS PRODUCTION, INC.**, a Texas corporation.
IN WITNESS WHEREOF, I have hereunder set my hand and affixed my official seal in the City of Dallas, County of Dallas, State of Texas, this 12th day of September, 1996.



Donald C. Apelard
Notary Public, The State of Texas

THE STATE OF TEXAS)
)
COUNTY OF DALLAS)

The foregoing instrument was acknowledged before me on this 16th day of September, 1996, by G. L. Nordloh, President and CEO of **UNIVERSAL RESOURCES CORPORATION**, a Texas corporation.
IN WITNESS WHEREOF, I have hereunder set my hand and affixed my official seal in the City of Dallas, County of Dallas, State of Texas, this 16th day of September, 1996.



Julie R. Coleman
Notary Public, The State of TX

THE STATE OF TEXAS)
)
COUNTY OF)

The foregoing instrument was acknowledged before me on this ___ day of September, 1996, by _____, President of _____, a _____ corporation,
of _____ a _____
IN WITNESS WHEREOF, I have hereunder set my hand and affixed my official seal in the City of _____, County of _____, State of Texas, this ___ day of _____, 1996.

Notary Public, The State of Texas

THE STATE OF OKLAHOMA)
)
COUNTY OF Tulsa)

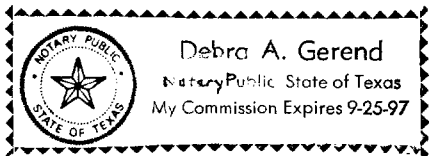
The foregoing instrument was acknowledged before me on this 23rd day of September, 1996, by Eric C. Lowe, Attorney-in-Fact of **KAISER-FRANCIS OIL COMPANY**, a Delaware corporation.
IN WITNESS WHEREOF, I have hereunder set my hand and affixed my official seal in the City of Tulsa, County of Tulsa, State of Oklahoma, this 23rd day of September, 1996.

My Commission expires 3-14-97

Delicia J. Stout
Notary Public, The State of Oklahoma

THE STATE OF TEXAS)
)
COUNTY OF MIDLAND)

The foregoing instrument was acknowledged before me on this 8th day of ~~September~~ November, 1996, by Jon P. Tate, Vice President of **SOUTHWEST ROYALTIES, INC.**, a Delaware corporation, on behalf of said corporation.
IN WITNESS WHEREOF, I have hereunder set my hand and affixed my official seal in the City of Midland, County of Midland, State of Texas, this 8th day of ~~September~~ November, 1996.



Debra A. Gerend
Notary Public, The State of Texas

**RESIGNATION OF UNIT OPERATOR
AND
DESIGNATION OF SUCCESSOR UNIT OPERATOR**

WHEREAS, Dallas Production, Inc. (hereafter "DPI") is designated as Unit Operator under the terms of the Unit Agreement for the Development and Operation of the Wilson Deep Unit in Lea County, New Mexico; and

WHEREAS, DPI is an affiliate of certain working interest owners who have sold their interest in said Unit to Universal Resources Corporation (hereafter "URC") and are no longer a working interest owner therein, and

WHEREAS, DPI herein resigns as Unit Operator, and the designation of successor Unit Operator is now required pursuant to the terms of said Unit Agreement; and

WHEREAS, URC has been and hereby is designated by Non-Operators as Unit Operator and URC desires to assume all the rights duties, and obligations of Unit Operator under said Unit Agreement.


NOW, THEREFORE, in consideration of the premises and of the covenants herein contained, URC hereby covenants and agrees to fulfill the duties and assume the obligations of Unit Operator under and pursuant to all of the terms of said Unit Agreement, and Non-Operators covenant and agree that, effective upon approval of this Agreement by the Commissioner of Public Lands or his designated representative, URC shall be granted the exclusive right and privilege of exercising any and all rights and privileges as Unit Operator, pursuant to the terms and conditions of said Unit Agreement; said Unit Agreement, as it may have been heretofore amended, being hereby incorporated herein by reference and made a part hereof as fully effectively as though said Unit Agreement were expressly set forth in this instrument.

THIS INSTRUMENT may be executed in any number of counterparts, each of which shall be considered an original for all purposes, or may be ratified or consented to by separate instrument in writing specifically referring hereto.

DALLAS PRODUCTION, INC.

By: 
William A. Custard, President

UNIVERSAL RESOURCES CORPORATION

By: 
G.L. Nordloh
President and CEO

WORKING INTEREST OWNERS

WESTALL OPERATING, INC.

By: _____
Ray Westall
President

KAISER-FRANCIS OIL COMPANY


By: 
Eric C. Lowe, Attorney-in-Fact

SOUTHWEST ROYALTIES INC.

By: _____

THE STATE OF TEXAS)
COUNTY OF DALLAS)

The foregoing instrument was acknowledged before me on this 21 day of September, 1996, by William A. Custard, President of **DALLAS PRODUCTION, INC.**, a Texas corporation.
IN WITNESS WHEREOF, I have hereunder set my hand and affixed my official seal in the City of Dallas, County of Dallas, State of Texas, this 21 day of September, 1996.

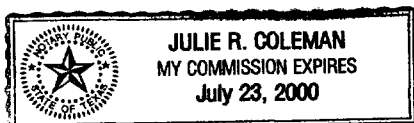


Donald C. Apeland
Notary Public, The State of Texas

THE STATE OF TEXAS)
COUNTY OF DALLAS)

The foregoing instrument was acknowledged before me on this 16th day of September, 1996, by G. L. Nordloh, President and CEO of **UNIVERSAL RESOURCES CORPORATION**, a Texas corporation.

IN WITNESS WHEREOF, I have hereunder set my hand and affixed my official seal in the City of Dallas, County of Dallas, State of Texas, this 16th day of September, 1996.



Julie R. Coleman
Notary Public, The State of TX

THE STATE OF TEXAS)
COUNTY OF _____)

The foregoing instrument was acknowledged before me on this _____ day of September, 1996, by _____, President of _____, a _____ corporation,

IN WITNESS WHEREOF, I have hereunder set my hand and affixed my official seal in the City of _____, County of _____, State of Texas, this _____ day of _____, 1996.

Notary Public, The State of Texas

THE STATE OF OKLAHOMA)
COUNTY OF Tulsa)

The foregoing instrument was acknowledged before me on this 23rd day of September, 1996, by Eric C. Lowe, Attorney-in-Fact of **KAISER-FRANCIS OIL COMPANY**, a Delaware corporation.

IN WITNESS WHEREOF, I have hereunder set my hand and affixed my official seal in the City of Tulsa, County of Tulsa, State of Oklahoma, this 23rd day of September, 1996.

My Commission expires 3-14-97

Delicia J. Stout
Notary Public, The State of Oklahoma

THE STATE OF TEXAS)
COUNTY OF _____)

The foregoing instrument was acknowledged before me on this _____ day of September, 1996, by _____ of **SOUTHWEST ROYALTIES, INC.**, a _____ corporation.

IN WITNESS WHEREOF, I have hereunder set my hand and affixed my official seal in the City of _____, County of _____, State of Texas, this _____ day of September, 1996.

Notary Public, The State of Texas

RESIGNATION OF UNIT OPERATOR
AND
DESIGNATION OF SUCCESSOR UNIT OPERATOR

WHEREAS, Dallas Production, Inc. (hereafter "DPI") is designated as Unit Operator under the terms of the Unit Agreement for the Development and Operation of the Wilson Deep Unit in Lea County, New Mexico; and

WHEREAS, DPI is an affiliate of certain working interest owners who have sold their interest in said Unit to Universal Resources Corporation (hereafter "URC") and are no longer a working interest owner therein, and

WHEREAS, DPI herein resigns as Unit Operator, and the designation of successor Unit Operator is now required pursuant to the terms of said Unit Agreement; and

WHEREAS, URC has been and hereby is designated by Non-Operators as Unit Operator and URC desires to assume all the rights duties, and obligations of Unit Operator under said Unit Agreement.


NOW, THEREFORE, in consideration of the premises and of the covenants herein contained, URC hereby covenants and agrees to fulfill the duties and assume the obligations of Unit Operator under and pursuant to all of the terms of said Unit Agreement, and Non-Operators covenant and agree that, effective upon approval of this Agreement by the Commissioner of Public Lands or his designated representative, URC shall be granted the exclusive right and privilege of exercising any and all rights and privileges as Unit Operator, pursuant to the terms and conditions of said Unit Agreement; said Unit Agreement, as it may have been heretofore amended, being hereby incorporated herein by reference and made a part hereof as fully effectively as though said Unit Agreement were expressly set forth in this Instrument.

THIS INSTRUMENT may be executed in any number of counterparts, each of which shall be considered an original for all purposes, or may be ratified or consented to by separate instrument in writing specifically referring hereto.

DALLAS PRODUCTION, INC.

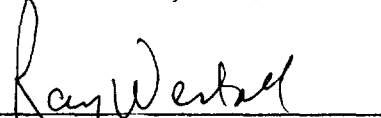
By: 
William A. Custard, President

UNIVERSAL RESOURCES CORPORATION


By: 
G.L. Nordloh
President and CEO

WORKING INTEREST OWNERS

WESTALL OPERATING, INC.

By: 
Ray Westall

KAISER-FRANCIS OIL COMPANY


By: 
Eric C. Lowe, Attorney-in-Fact

SOUTHWEST ROYALTIES INC.

By: _____

THE STATE OF TEXAS)
COUNTY OF DALLAS)

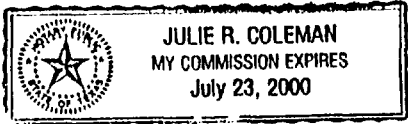
The foregoing instrument was acknowledged before me on this 12th day of September, 1996, by William A. Custard, President of DALLAS PRODUCTION, INC., a Texas corporation. IN WITNESS WHEREOF, I have hereunder set my hand and affixed my official seal in the City of Dallas, County of Dallas, State of Texas, this 12th day of September, 1996.



Donald C. Apelard
Notary Public, The State of Texas

THE STATE OF TEXAS)
COUNTY OF DALLAS)

The foregoing instrument was acknowledged before me on this 16th day of September, 1996, by G. L. Nordloh, President and CEO of UNIVERSAL RESOURCES CORPORATION, a Texas corporation. IN WITNESS WHEREOF, I have hereunder set my hand and affixed my official seal in the City of Dallas, County of Dallas, State of Texas, this 16th day of September, 1996.



Julie R. Coleman
Notary Public, The State of TX

THE STATE OF NEW MEXICO)
COUNTY OF EDDY)

The foregoing instrument was acknowledged before me on this 18th day of November 1996, by RAY WESTALL, PRESIDENT, RAY WESTALL OPERATING, INC. a New Mexico Corporation. IN WITNESS WHEREOF, I have hereunder set my hand and affixed my official seal in the City of Loco Hills County of Eddy State of NM this 18th day of November, 1996.

Notary Public, The State of _____
The State of New Mexico

THE STATE OF OKLAHOMA)
COUNTY OF Tulsa)

The foregoing instrument was acknowledged before me on this 23rd day of September, 1996, by Eric C. Lowe, Attorney-In-Fact of KAISER-FRANCIS OIL COMPANY, a Delaware corporation. IN WITNESS WHEREOF, I have hereunder set my hand and affixed my official seal in the City of Tulsa, County of Tulsa, State of Oklahoma, this 23rd day of September, 1996.

NOTARY PUBLIC
My Commission Expires 3-14-97

Delbert J. Stout
Notary Public, The State of Oklahoma

THE STATE OF TEXAS)
COUNTY OF _____)

The foregoing instrument was acknowledged before me on this _____ day of September, 1996, by _____ of SOUTHWEST ROYALTIES, INC., a _____ corporation. IN WITNESS WHEREOF, I have hereunder set my hand and affixed my official seal in the City of _____, County of _____, State of Texas, this _____ day of September, 1996.

Notary Public, The State of Texas

#2705

3-1-96 D-Unit letters
Th
107

DALLAS PRODUCTION, INC.

4600 GREENVILLE AVENUE

DALLAS, TEXAS 75206-5038

(214) 369-9266
FAX (214) 369-3864

CERTIFIED MAIL - RETURN RECEIPT REQUESTED

February 26, 1996

1051111

FEB 29 1996

State of New Mexico
Oil Conservation Division
Energy, Mineral and Natural
Resources Department
2040 S. Pacheco
Santa Fe, NM 87505

RE: 1996 Plan of Development
Wilson Deep Unit (605445)
Lea County, NM

1996 Plan of Development
South Vacuum Unit (605330)
Lea County, NM


> 1
> 2
Tx

Gentlemen:

Enclosed in duplicate are Plans of Development for the two captioned units, for your approval. These documents are being submitted in duplicate and the data presented includes evidence of approval by the State of New Mexico, Commissioner of Public Lands.

We respectfully request your approval of the submitted documents. If you have any questions in this regard, please contact me.

Sincerely yours,



Blythe Adkins, CPL
Manager of Land

BA/mt



RECEIVED

FEB 26 1996

LAND DEPARTMENT

State of New Mexico
Commissioner of Public Lands

310 OLD SANTA FE TRAIL P.O. BOX 1148

SANTA FE, NEW MEXICO 87504-1148

February 19, 1996

RAY POWELL, M.S., D.V.M.
COMMISSIONER

(505) 827-5760
FAX (505) 827-5766

Dallas Production, Inc.
4600 Greenville Avenue
Dallas, Texas 75206-5038

Attn: Ms. Blythe Adkins

Re: 1996 Plan of Development
Wilson Deep Unit
Lea County, New Mexico

Dear Ms. Adkins:


The Commissioner of Public Lands has this date approved the above-captioned Plan of Development. Our approval is subject to like approval by all other appropriate agencies.

The possibility of drainage by wells outside of the Unit Area and the need for further development of the unit may exist. You may be contacted at a later date regarding these possibilities.

If you have any questions, or if we may be of further help, please contact Pete Martinez at (505) 827-5791.

Very truly yours,

RAY POWELL, M.S., D.V.M.
COMMISSIONER OF PUBLIC LANDS

BY: 
LARRY KEHOE, Director
Oil, Gas and Minerals Division
(505) 827-5744

RP/LK/cpm

Enclosure

cc: Reader File

OCD

TRD

1996 PLAN OF DEVELOPMENT

WILSON DEEP UNIT AREA
Lea County, New Mexico

TO: Commissioner of Public Lands
State of New Mexico
P. O. Box 1148
Santa Fe, New Mexico 87504-1148

Attn: Mr. James B. Lewis, Director
Oil and Gas Division

Pursuant to provisions of Section 9 of the Unit Agreement for the Development and Operation of the Wilson Deep Unit Area, Dallas Production, Inc. (DPI), as Operator, respectively submits for approval the 1996 Plan of Development for the Wilson Deep Unit for the period ending September 31, 1996.

SUMMARY OF 1995 OPERATIONS

No new wells were drilled in 1995. The well produced 96.423 MMCF plus 19 barrels of condensate in 1995.

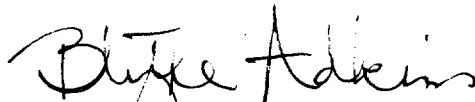
PLAN OF DEVELOPMENT FOR 1996

DPI has no plans for further development during 1996.

Submitted this 13th day of February, 1996.

Sincerely yours,

DALLAS PRODUCTION, INC.



Blythe Adkins, CPL
Manager of Land

RECEIVED

'96 FEB 15 AM 8 12

STATE LAND OFFICE
SANTA FE, N.M.

DALLAS PRODUCTION, INC.
 PRODUCTION FORECASTING SYSTEM
 PRODUCTION SUMMARY REPORT

 WELL : 605445 WILSON DEEP UNIT #1 DISTRICT : 40 DALLAS WELL TYPE : GAS
 FACILITY : 605445 WILSON DEEP UNIT #1 NATION/ST: 001 30 NEW MEXICO UPPER PERF:
 LEASE : 15943 WILSON DEEP UNIT COUNTY : 025 LEA LOWER PERF:
 FIELD : 87460 WILSON MORROW (GAS) OPERATOR : 1 DALLAS PRODUCTION, INC. COMPLETED : 00/00/00
 RESERVOIR: STATUS : AC ACT ON LINE : 00/00/00

DATE	DAYS	NO OF	----- AVERAGE DAILY PRODUCTION -----			--- MONTHLY PRODUCTION ---			--- CUMULATIVE MONTH END PRODUCTION -----			
			OIL	GAS	YIELD	WATER	OIL	GAS	WATER	OIL	GAS	WATER
MO-YR	PROD	WELLS	(BBL/D)	(MCF/D)	(B/MMCF)	(BBL/D)	(BBL)	(MCF)	(BBL)	(BBL)	(MCF)	(BBL)
JAN-95	31	1		277			0	8596	16	25	24,063	70
FEB-95	28	1	.7	283	2.3	3	19	7950	110	44	32,013	180
MAR-95	31	1		283		4	0	8785	128	44	40,798	308
APR-95	30	1		276			0	8296	0	44	49,094	308
MAY-95	31	1		273			0	8469	0	44	57,563	308
JUN-95	30	1		258			0	7756	0	44	65,319	308
JUL-95	31	1		265			0	8216	0	44	73,535	308
AUG-95	31	1		263			0	8174	0	44	81,709	308
SEP-95	30	1		259			0	7796	0	44	89,505	308
OCT-95	31	1		233		2	0	7247	74	44	96,752	382
NOV-95	30	1		252		3	0	7584	98	44	104,336	480
DEC-95	31	1		243		3	0	7554	95	44	111,890	575
95	365	1	.1	264	.2	1	19	96423	521	44	111,890	575
TOTAL	365	1	.1	264	.2	1	19	96423	521	44	111,890	575
GRAND	1672	5	15.5	61	254.1	1085	25976	102198	1814510	30,655	118,946	2,275,967

RECEIVED
'96 FEB 15 AM 8 12
STATE CLERK'S OFFICE
SANTA FE, N.M.

1996 PLAN OF DEVELOPMENT

WILSON DEEP UNIT AREA
Lea County, New Mexico

TO: Commissioner of Public Lands
State of New Mexico
P. O. Box 1148
Santa Fe, New Mexico 87504-1148

Attn: Mr. James B. Lewis, Director
Oil and Gas Division

Pursuant to provisions of Section 9 of the Unit Agreement for the Development and Operation of the Wilson Deep Unit Area, Dallas Production, Inc. (DPI), as Operator, respectively submits for approval the 1996 Plan of Development for the Wilson Deep Unit for the period ending September 31, 1996.

SUMMARY OF 1995 OPERATIONS

No new wells were drilled in 1995. The well produced 96.423 MMCF plus 19 barrels of condensate in 1995.


PLAN OF DEVELOPMENT FOR 1996

DPI has no plans for further development during 1996.

Submitted this 13th day of February, 1996.

Sincerely yours,

DALLAS PRODUCTION, INC.



Blythe Adkins, CPL
Manager of Land

RECEIVED

'96 FEB 15 AM 8 12

STATE LAND OFFICE
SANTA FE, N.M.

DALLAS PRODUCTION, INC.
 PRODUCTION FORECASTING SYSTEM
 PRODUCTION SUMMARY REPORT

WELL : 605445	WILSON DEEP UNIT #1	DISTRICT : 40	DALLAS	WELL TYPE : GAS
FACILITY : 605445	WILSON DEEP UNIT #1	NATION/ST: 001 30	NEW MEXICO	UPPER PERF:
LEASE : 15943	WILSON DEEP UNIT	COUNTY : 025	LEA	LOWER PERF:
FIELD : 87460	WILSON MORROW (GAS)	OPERATOR : 1	DALLAS PRODUCTION, INC.	COMPLETED : 00/00/00
RESERVOIR:		STATUS : AC	ACT	ON LINE : 00/00/00

DATE	DAYS	NO OF	----- AVERAGE DAILY PRODUCTION -----				--- MONTHLY PRODUCTION ---			--- CUMULATIVE MONTH END PRODUCTION ---		
			OIL	GAS	YIELD	WATER	OIL	GAS	WATER	OIL	GAS	WATER
MO-YR	PROD	WELLS	(BBL/D)	(MCF/D)	(B/MMCF)	(BBL/D)	(BBL)	(MCF)	(BBL)	(BBL)	(MCF)	(BBL)
JAN-95	31	1		277			0	8596	16	25	24,063	70
FEB-95	28	1	.7	283	2.3	3	19	7950	110	44	32,013	180
MAR-95	31	1		283		4	0	8785	128	44	40,798	308
APR-95	30	1		276			0	8296	0	44	49,094	308
MAY-95	31	1		273			0	8469	0	44	57,563	308
JUN-95	30	1		258			0	7756	0	44	65,319	308
JUL-95	31	1		265			0	8216	0	44	73,535	308
AUG-95	31	1		263			0	8174	0	44	81,709	308
SEP-95	30	1		259			0	7796	0	44	89,505	308
OCT-95	31	1		233		2	0	7247	74	44	96,752	382
NOV-95	30	1		252		3	0	7584	98	44	104,336	480
DEC-95	31	1		243		3	0	7554	95	44	111,890	575
95	365	1	.1	264	.2	1	19	96423	521	44	111,890	575
TOTAL	365	1	.1	264	.2	1	19	96423	521	44	111,890	575
GRAND	1672	5	15.5	61	254.1	1085	25976	102198	1814510	30,655	118,946	2,275,967

RECEIVED

'96 FEB 15 AM 8 12

STATE LAND OFFICE
SANTA FE, N.M.



State of New Mexico
Commissioner of Public Lands

310 OLD SANTA FE TRAIL P.O. BOX 1148

SANTA FE, NEW MEXICO 87504-1148

February 19, 1996

(505) 827-5760
FAX (505) 827-5766

RAY POWELL, M.S., D.V.M.
COMMISSIONER

Dallas Production, Inc.
4600 Greenville Avenue
Dallas, Texas 75206-5038

Attn: Ms. Blythe Adkins

Re: 1996 Plan of Development
Wilson Deep Unit
Lea County, New Mexico

Dear Ms. Adkins:


The Commissioner of Public Lands has this date approved the above-captioned Plan of Development. Our approval is subject to like approval by all other appropriate agencies.

The possibility of drainage by wells outside of the Unit Area and the need for further development of the unit may exist. You may be contacted at a later date regarding these possibilities.

If you have any questions, or if we may be of further help, please contact Pete Martinez at (505) 827-5791.

Very truly yours,

RAY POWELL, M.S., D.V.M.
COMMISSIONER OF PUBLIC LANDS

BY: 
LARRY KEHOE, Director
Oil, Gas and Minerals Division
(505) 827-5744

RP/LK/cpm

Enclosure

cc: Reader File

OCD

TRD



State of New Mexico
Commissioner of Public Lands

RAY POWELL, M.S., D.V.M.
COMMISSIONER

310 OLD SANTA FE TRAIL P.O. BOX 1148
SANTA FE, NEW MEXICO 87504-1148

(505) 827-5760
FAX (505) 827-5766

March 31, 1995

Dallas Production, Inc.
4600 Greenville Avenue
Dallas, Texas 75206-5038

Attention: Ms. Blythe Adkins

Re: Resignation/Designation of Successor Unit Operator
Wilson Deep Unit
Lea County, New Mexico


Dear Ms. Adkins:


This office is in receipt of your letter of March 14, 1995, wherein Union Oil Company of California has resigned as unit operator of the Wilson Deep Unit and designated Dallas Production Company as the successor unit operator of the Wilson Deep Unit Area, Lea County, New Mexico.

The Commissioner of Public Lands has this date approved the resignation of Union Oil Company of California and the designation of Dallas Production, Inc. as the successor unit operator of this unit. This change in operators is effective February 16, 1995. In accordance with this approval, Dallas Production, Inc. is now responsible for all operations and the reporting of all production from the unit.

If you have any questions, or if we may be of further help, please contact Pete Martinez at (505) 827-5791.

Very truly yours,


RAY POWELL, M.S., D.V.M.
COMMISSIONER OF PUBLIC LANDS

BY: 
JAMES B. LEWIS, Director
Oil/Gas and Minerals Division
(505) 827-5744

RP/JBL/cpm
Enclosure

cc: Reader File
Union Oil Company of California
OCD-Roy Johnson
TRD



ALL CONCERNING OIL DIVISION
RECEIVED

MAY 15 1995 8 52

State of New Mexico
Commissioner of Public Lands

310 OLD SANTA FE TRAIL P.O. BOX 1148

SANTA FE, NEW MEXICO 87504-1148

RAY POWELL, M.S., D.V.M.
COMMISSIONER

(505) 827-5760
FAX (505) 827-5766

May 15, 1995

Dallas Production Inc.
4600 Greenville Avenue
Dallas, Texas 75206

Attention: Ms. Blythe Adkins

Re: 1995 Plan of Development
Wilson Deep Unit
Lea County, New Mexico

Dear Ms. Adkins:

The Commissioner of Public Lands has this date approved the above-captioned Plan of Development. Our approval is subject to like approval by all other appropriate agencies.


The possibility of drainage by wells outside of the Unit Area and the need for further development of the unit may exist. You may be contacted at a later date regarding these possibilities.

If you have any questions, or if we may be of further help, please contact Pete Martinez at (505) 827-5791.

Very truly yours,

RAY POWELL, M.S., D.V.M.
COMMISSIONER OF PUBLIC LANDS

BY:


JAMI BAILEY, Deputy Director
Oil/Gas and Minerals Division
(505) 827-5745

Enclosure

RP/JB/cpm

cc: Reader File

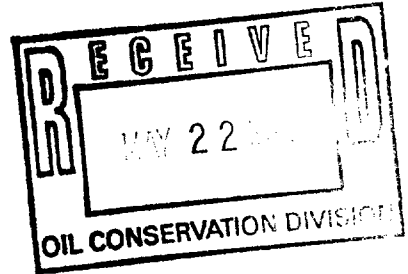
OCD-Roy Johnson

DALLAS PRODUCTION, INC.
4600 GREENVILLE AVENUE
DALLAS, TEXAS 75206-5038

D -
Unit letter
TWR Ky
(214) 369-4266
FAX (214) 692-1536

VIA FEDERAL EXPRESS

May 19, 1995



State of New Mexico
Energy, Mineral & Natural
Resources Department
Oil Conservation Division
2040 S. Pacheco
Santa Fe, NM 87505

RE: Wilson Deep Unit #1 (605445)
Unocal #3 Prospect
Lea County, New Mexico

Gentlemen:

Enclosed for your review is Dallas Production Inc.'s 1995 Plan of Development for the captioned unit located in the W/2 Section 13-21S-34E, Lea County, New Mexico. We also enclosed for your files a copy of the approval of this plan by the Commissioner of Public Lands.

If this Plan of Development is acceptable, please approve. If you have any questions please contact me at the number specified on the letterhead.

Sincerely yours,

A handwritten signature in cursive script that reads "Blythe Adkins".

Blythe Adkins, CPL
Manager of Land

BA/mt



RECEIVED

MAY 19 1995

LAND DEPARTMENT

**RAY POWELL, M.S., D.V.M.
COMMISSIONER**

**State of New Mexico
Commissioner of Public Lands**

310 OLD SANTA FE TRAIL P.O. BOX 1148

SANTA FE, NEW MEXICO 87504-1148

(505) 827-5760
FAX (505) 827-5766

May 15, 1995

Dallas Production Inc.
4600 Greenville Avenue
Dallas, Texas 75206

Attention: Ms. Blythe Adkins

Re: 1995 Plan of Development
Wilson Deep Unit
Lea County, New Mexico

Dear Ms. Adkins:

The Commissioner of Public Lands has this date approved the above-captioned Plan of Development. Our approval is subject to like approval by all other appropriate agencies.

The possibility of drainage by wells outside of the Unit Area and the need for further development of the unit may exist. You may be contacted at a later date regarding these possibilities.

If you have any questions, or if we may be of further help, please contact Pete Martinez at (505) 827-5791.

Very truly yours,

**RAY POWELL, M.S., D.V.M.
COMMISSIONER OF PUBLIC LANDS**

BY:

Handwritten signature of Jami Bailey in cursive.

**JAMI BAILEY, Deputy Director
Oil/Gas and Minerals Division
(505) 827-5745**

Enclosure

RP/JB/cpm

cc: Reader File

OCD-Roy Johnson

1995 PLAN OF DEVELOPMENT
WILSON DEEP UNIT AREA
LEA COUNTY, NEW MEXICO

TO: Commissioner of Public Lands
State of New Mexico
P. O. Box 1148
Santa Fe, New Mexico 87504-1148

Attn: Mr. James B. Lewis, Director
Oil & Gas Division

Pursuant to provisions of Section 9 of the Unit Agreement for the Development and Operation of the Wilson Deep Unit Area, Dallas Production, Inc. (DPI), as Operator, respectfully submits for approval the 1995 Plan of Development of the Wilson Deep Unit for the period ending December 31, 1995.

SUMMARY OF 1994 OPERATIONS

No new wells were drilled in 1994. The well produced 104.94 MMCF plus 106 BC in 1994.

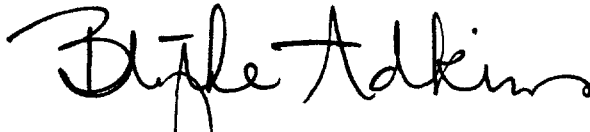
PLAN OF DEVELOPMENT FOR 1995

DPI has no plans for further development during 1995.

Submitted this 24th day of March, 1995.

Sincerely yours,

DALLAS PRODUCTION, INC.

A handwritten signature in black ink that reads "Blythe Adkins". The signature is written in a cursive style with a large, prominent initial "B".

Blythe Adkins, CPL
Manager of Land

BA/mt

RECEIVED
05 MAR 3 10 31
OFFICE
S.M.M.

Dwight's Energydata, Inc. DLOOK 4.20 Record # 1 Run date: 03/06/95
 Property data from file: NM.DMP Retrieval code: 250,025,21S34E13F00PM

Operator (#173912)	Lease name	Well #
DALLAS PRODUCTION INC	WILSON DEEP UNIT	000001

Ident. #	State	Dist	County	Location	Lse/tax /unit #
21S34E13F00PM	NM(30)	002	025 LEA	13F 21S 34E	57215

API #	Field (#008081536)	Reservoir
30-025-20461	WILSON (MORROW) PM	MORROW

Total Depth	Perforations Upper Lower	Temp Gradient	N-Factor	GOR
0	0 0	0.879	0.000	0

Comp Date	Production Dates First Last	Status Date	Status
0	7807 9411	0	ACT

Cumulative gas MCF	Since FP Date	Gas Gravity	Gas Gatherer
819700		0.00	PHIPC

Cumulative liquid BBL	Since FP Date	Liquid Gravity	Liquid Gatherer
1370		0.00	

RECEIVED

'95 MAY 3 AM 10 31

STATE LAND OFFICE
SANTA FE, N.M.

Dwight's Energydata, Inc. DLOOK 4.20
Gas test data from file: NM.DMP
Lease: WILSON DEEP UNIT

Record # 1
Well #: 000001

Run date: 03/06/95
Retrieval code: 250,025,21834E13F00PM

Test Date	Cum at Test	WHSIP	BHP	BHPZ	M/C	Type	bd Pot	bd water	bd cond	whflow	poten	init test
790829	80452	1100	0	0			0	0	0	0	0	0
800922	130804	395	0	0			0	0	0	0	0	0
810903	174991	471	0	0			0	0	0	0	0	0
820826	205698	433	0	0			0	0	0	0	0	0
830813	250288	428	0	0			0	0	0	0	0	0
840818	295511	478	0	0			0	0	0	0	0	0
850722	349803	453	0	0			0	0	0	0	0	0
860511	384064	213	0	0			0	0	0	0	0	0
870730	429640	463	0	0			0	0	0	0	0	0
880717	467682	417	0	0			0	0	0	0	0	0
890912	503527	793	0	0			0	0	0	0	0	0
900802	530614	823	0	0			0	0	0	0	0	0
910627	564301	913	0	0			0	0	0	0	0	0
921010	615473	353	0	0			0	0	0	0	0	0
930430	644617	1188	0	0			0	0	0	0	0	0

RECEIVED
'95 MAY 3 AM 10 31
STATE LAND OFFICE
SANTA FE, N.M.

Dwight's Energydata, Inc. DLOOK 4.20 Record # 1 Run date: 03/06/95
 Production data from file: NM.DMP Retrieval code: 250,025,21S34E13F00PM
 Lease: WILSON DEEP UNIT Well #: 000001

Month	Oil bbls	Cum Oil bbls	Gas mcf	Cum Gas mcf	Water bbls	No. of Wells
Total 1978	16	16	36468	36468	0	1
Total 1979	169	185	61157	97625	0	1
Total 1980	38	223	40477	138102	1	1
Total 1981	63	286	43825	181927	2166	1
Total 1982	33	319	35554	217481	0	1
Total 1983	52	371	43339	260820	0	1
Total 1984	58	429	59141	319961	0	1
Total 1985	44	473	54492	374453	0	1
Total 1986	61	534	34850	409303	10800	1
Total 1987	119	653	38375	447678	3	1
Total 1988	100	753	33613	481291	0	1
Total 1989	88	841	31080	512371	0	1
Total 1990	111	952	34472	546843	0	1
January	38	990	3068	549911	0	1
February	1	991	2363	552274	0	1
March	6	997	2164	554438	0	1
April	0	997	2716	557154	0	1
May	0	997	3498	560652	0	1
June	0	997	4054	564706	0	1
July	13	1010	4927	569633	9	1
August	0	1010	4705	574338	0	1
September	0	1010	3553	577891	0	1
October	0	1010	3804	581695	0	1
November	0	1010	3546	585241	0	1
December	0	1010	2876	588117	0	1
Total 1991	58	1010	41274	588117	9	1
January	4	1014	2032	590149	0	1
February	0	1014	1271	591420	0	1
March	0	1014	3655	595075	0	1
April	0	1014	2836	597911	0	1
May	0	1014	2663	600574	0	1
June	0	1014	2963	603537	0	1
July	12	1026	3229	606766	0	1
August	1	1027	3655	610421	0	1
September	2	1029	3741	614162	0	1

RECEIVED

'95 MAY 3 AM 10 31

STATE DEPT OFFICE
SANTA FE, N.M.

Dwight's Energydata, Inc. DLOOK 4.20 Record # 1 Run date: 03/06/95
 Production data from file: NM.DMP Retrieval code: 250,025,21S34E13F00PM
 Lease: WILSON DEEP UNIT Well #: 000001

Month	Oil bbls	Cum Oil bbls	Gas mcf	Cum Gas mcf	Water bbls	No. of Wells
October	18	1047	3972	618134	0	1
November	1	1048	3417	621551	2	1
December	27	1075	3655	625206	0	1
Total 1992	65	1075	37089	625206	2	1
January	5	1080	3146	628352	0	1
February	7	1087	3146	631498	0	1
March	13	1100	5690	637188	141	1
April	18	1118	7429	644617	295	1
May	22	1140	8149	652766	248	1
June	21	1161	10310	663076	236	1
July	15	1176	9871	672947	230	1
August	22	1198	9183	682130	237	1
September	27	1225	9229	691359	208	1
October	13	1238	10757	702116	186	1
November	27	1265	10162	712278	173	1
December	7	1272	9918	722196	166	1
Total 1993	197	1272	96990	722196	2120	1
January	7	1279	10190	732386	220	1
February	0	1279	9669	742055	172	1
March	0	1279	10333	752388	149	1
April	18	1297	10062	762450	84	1
May	17	1314	10050	772500	32	1
June	17	1331	9575	782075	24	1
July	12	1343	10131	792206	117	1
August	3	1346	9968	802174	119	1
September	7	1353	9533	811707	114	1
October	0	1353	0	811707	0	1
November	17	1370	7993	819700	38	1
Total 1994	98	1370	97504	819700	1069	1

Dec

8

7436

2

TOTAL
94

106

104940

RECEIVED

'95 MAY 3 AM 10 31

STATE LAND OFFICE
SANTA FE, N.M.

det
J. W. ...
D. C. ...
J. A. ...

1995 PLAN OF DEVELOPMENT
WILSON DEEP UNIT AREA
LEA COUNTY, NEW MEXICO

TO: Commissioner of Public Lands
State of New Mexico
P. O. Box 1148
Santa Fe, New Mexico 87504-1148

Attn: Mr. James B. Lewis, Director
Oil & Gas Division

Pursuant to provisions of Section 9 of the Unit Agreement for the Development and Operation of the Wilson Deep Unit Area, Dallas Production, Inc. (DPI), as Operator, respectfully submits for approval the 1995 Plan of Development of the Wilson Deep Unit for the period ending December 31, 1995.

SUMMARY OF 1994 OPERATIONS

No new wells were drilled in 1994. The well produced 104.94 MMCF plus 106 BC in 1994.

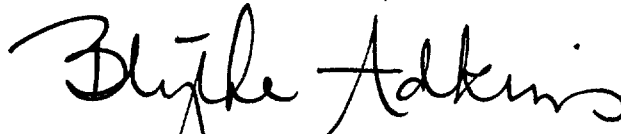
PLAN OF DEVELOPMENT FOR 1995

DPI has no plans for further development during 1995.

Submitted this 24th day of March, 1995.

Sincerely yours,

DALLAS PRODUCTION, INC.



Blythe Adkins, CPL
Manager of Land

BA/mt

RECEIVED
'95 MAY 3 AM 10 31
STATE LAND OFFICE
SANTA FE, N.M.

[Faint, illegible handwritten text]

Dwight's Energydata, Inc. DLOOK 4.20 Record # 1 Run date: 03/06/95
 Property data from file: NM.DMP Retrieval code: 250,025,21S34E13F00PM

Operator (#173912)	Lease name	Well #
DALLAS PRODUCTION INC	WILSON DEEP UNIT	000001

Ident. #	State	Dist	County	Location	Lse/tax /unit #
21S34E13F00PM NM(30)	002	025	LEA	13F 21S 34E	57215

API #	Field (#008081536)	Reservoir
30-025-20461	WILSON (MORROW) PM	MORROW

Total Depth	Perforations Upper Lower	Temp Gradient	N-Factor	GOR
0	0 0	0.879	0.000	0

Comp Date	Production Dates First Last	Status Date	Status
0	7807 9411	0	ACT

Cumulative gas MCF	Since FP Date	Gas Gravity	Gas Gatherer
819700	FP Date	0.00	PHIPC

Cumulative liquid BBL	Since FP Date	Liquid Gravity	Liquid Gatherer
1370	FP Date	0.00	

RECEIVED

'95 MAY 3 AM 10 31

STATE LAND OFFICE
SANTA FE, N.M.

Dwight's Energydata, Inc. DLOOK 4.20 Record # 1 Run date: 03/06/95
 Gas test data from file: NM.DMP Retrieval code: Z50,025,21S34E13F00PM
 Lease: WILSON DEEP UNIT Well #: 000001

Test Date	Com at Test	WHSIP	BHP	BHPZ	M/C	Type	bd Pot	bd water	cond	whflow	poten	init test
790829	80452	1100	0	0			0	0	0	0	0	0
800922	130804	395	0	0			0	0	0	0	0	0
810903	174991	471	0	0			0	0	0	0	0	0
820826	205698	433	0	0			0	0	0	0	0	0
830813	250288	428	0	0			0	0	0	0	0	0
840818	295511	478	0	0			0	0	0	0	0	0
850722	349803	453	0	0			0	0	0	0	0	0
860511	384064	213	0	0			0	0	0	0	0	0
870730	429640	463	0	0			0	0	0	0	0	0
880717	467682	417	0	0			0	0	0	0	0	0
890912	503527	793	0	0			0	0	0	0	0	0
900802	530614	823	0	0			0	0	0	0	0	0
910627	564301	913	0	0			0	0	0	0	0	0
921010	615473	353	0	0			0	0	0	0	0	0
930430	644617	1188	0	0			0	0	0	0	0	0

RECEIVED

'95 MAY 3 AM 10 31

STATE LAND OFFICE
SANTA FE, N.M.

Dwight's Energydata, Inc. DLOOK 4.20 Record # 1 Run date: 03/06/95
 Production data from file: NM.DMP Retrieval code: 250,025,21S34E13F00PM
 Lease: WILSON DEEP UNIT Well #: 000001

Month	Oil bbls	Cum Oil bbls	Gas mcf	Cum Gas mcf	Water bbls	No. of Wells
Total 1978	16	16	36468	36468	0	1
Total 1979	169	185	61157	97625	0	1
Total 1980	38	223	40477	138102	1	1
Total 1981	63	286	43825	181927	2166	1
Total 1982	33	319	35554	217481	0	1
Total 1983	52	371	43339	260820	0	1
Total 1984	58	429	59141	319961	0	1
Total 1985	44	473	54492	374453	0	1
Total 1986	61	534	34850	409303	10800	1
Total 1987	119	653	38375	447678	3	1
Total 1988	100	753	33613	481291	0	1
Total 1989	88	841	31080	512371	0	1
Total 1990	111	952	34472	546843	0	1
January	38	990	3068	549911	0	1
February	1	991	2363	552274	0	1
March	6	997	2164	554438	0	1
April	0	997	2716	557154	0	1
May	0	997	3498	560652	0	1
June	0	997	4054	564706	0	1
July	13	1010	4927	569633	9	1
August	0	1010	4705	574338	0	1
September	0	1010	3553	577891	0	1
October	0	1010	3804	581695	0	1
November	0	1010	3546	585241	0	1
December	0	1010	2876	588117	0	1
Total 1991	58	1010	41274	588117	9	1
January	4	1014	2032	590149	0	1
February	0	1014	1271	591420	0	1
March	0	1014	3655	595075	0	1
April	0	1014	2836	597911	0	1
May	0	1014	2663	600574	0	1
June	0	1014	2963	603537	0	1
July	12	1026	3229	606766	0	1
August	1	1027	3655	610421	0	1
September	2	1029	3741	614162	0	1

RECEIVED
'95 MAY 3 AM 10 31
STATE LAND OFFICE
SANTA FE, N.M.

Dwight's Energydata, Inc. DLOOK 4.20 Record # 1 Run date: 03/06/95
 Production data from file: NM.DMP Retrieval code: 250,025,21S34E13F00PM
 Lease: WILSON DEEP UNIT Well #: 000001

Month	Oil bbls	Cum Oil bbls	Gas mcf	Cum Gas mcf	Water bbls	No. of Wells
October	18	1047	3972	618134	0	1
November	1	1048	3417	621551	2	1
December	27	1075	3655	625206	0	1
Total 1992	65	1075	37089	625206	2	1
January	5	1080	3146	628352	0	1
February	7	1087	3146	631498	0	1
March	13	1100	5690	637188	141	1
April	18	1118	7429	644617	295	1
May	22	1140	8149	652766	248	1
June	21	1161	10310	663076	236	1
July	15	1176	9871	672947	230	1
August	22	1198	9183	682130	237	1
September	27	1225	9229	691359	208	1
October	13	1238	10757	702116	186	1
November	27	1265	10162	712278	173	1
December	7	1272	9918	722196	166	1
Total 1993	197	1272	96990	722196	2120	1
January	7	1279	10190	732386	220	1
February	0	1279	9669	742055	172	1
March	0	1279	10333	752388	149	1
April	18	1297	10062	762450	84	1
May	17	1314	10050	772500	32	1
June	17	1331	9575	782075	24	1
July	12	1343	10131	792206	117	1
August	3	1346	9968	802174	119	1
September	7	1353	9533	811707	114	1
October	0	1353	0	811707	0	1
November	17	1370	7993	819700	38	1
Total 1994	98	1370	97504	819700	1069	1

Dec 8
 Total 106
 94
7436
104940

RECEIVED
'95 MAY 3 AM 10 31
STATE LAND OFFICE
SANTA FE, N.M.

100
100
100

100
100

100
100

Unocal Energy Resources Division

Unocal Corporation
1004 North Big Spring, Suite 300
P.O. Box 3100
Midland, Texas 79702
Telephone (915) 685-7600

#2705

OIL CONSERVATION DIVISION
RECEIVED

1994 MAR 31 AM 8 **UNOCAL** 76

Permian Basin Business Unit

March 31, 1994

Oil Conservation Division
Energy & Minerals Division
P. O. Box 2088
Santa Fe, New Mexico 87504-2088

Attn: Mr. William J. LeMay, Director

**1994 Plan of Development
Wilson Deep Unit Area
Lea County, New Mexico
S/Wilson Prospect (0855)**


Gentlemen:

Please find enclosed for your approval two (2) copies of Union's 1994 Plan of Development for the Wilson Deep Unit.

Should you have any questions, please let me know.

Sincerely,

UNION OIL COMPANY OF CALIFORNIA
dba UNOCAL



Linda H. Hicks
Land Advisor/Contracts

LHH/jb
Enclosures

1994 PLAN OF DEVELOPMENT
WILSON DEEP UNIT AREA
LEA COUNTY, NEW MEXICO

TO: Oil Conservation Division
Energy & Minerals Division
P. O. Box 2088
Santa Fe, New Mexico 88201-2088

MAR 31 1994

Attn: Mr. William J. LeMay, Director
Oil & Gas Division

Pursuant to provisions of Section 9 of the Unit Agreement for the Development and Operation of the Wilson Deep Unit Area, Union Oil Company of California, as Operator, respectfully submits for approval the 1994 Plan of Development of the Wilson Deep Unit for the period ending December 31, 1993.

SUMMARY OF 1993 OPERATIONS

No new wells were drilled in 1993. The well produced 96.990 MMCF + 197 BC in 1993.


PLAN OF DEVELOPMENT FOR 1994

Union has no plans for further development during 1994.

Submitted this 31st day of March, 1994.

Sincerely,

UNION OIL COMPANY OF CALIFORNIA



Linda H. Hicks
Land Advisor/Contracts

DWIGHTS ENERGYDATA, INC.
 GAS WELL HISTORY
 NEW MEXICO GAS SOUTHEAST

RUN DATE: 02/04/94
 Published 1/94
 (#250,025,21S34E13F00PM)

OPERATOR (#748982)	WELL NAME	WELL #
UNION OIL CO OF CAL	WILSON DEEP UNIT	000001

LOCATION	STATE	DIST	COUNTY (#025)	LEASE #
13F 21S 34E	NM	002	LEA	57215

API #	FIELD (#8081536)	RESERVOIR
30-025-2046100	WILSON (MORROW) PM	MORROW

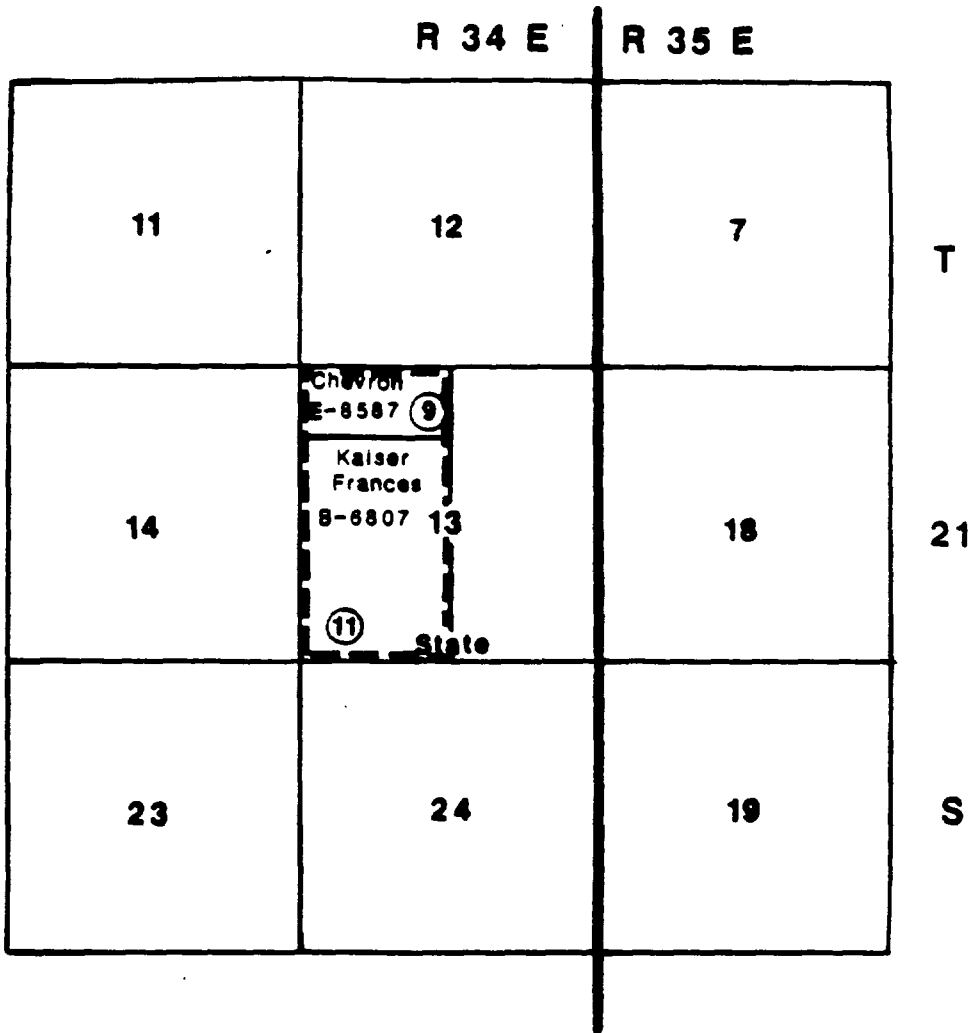
TOTAL DEPTH	UPPER PERF	LOWER PERF	GAS GATH	LIQ GATH	GAS GRAV	LIQ GRAV	TEMP GRAD	N-FACTOR
			PHIPC				0.879	

COMP DATE	1ST PROD DATE	LAST PROD DATE	STATUS DATE	STATUS
	7807	9308		ACT

CUM THRU LPD GAS/MCF	GAS CUM SINCE DATE	CUM THRU LPD COND/BBL	COND CUM SINCE DATE
682130	FPDAT	1198	FPDAT

*** MONTHLY PRODUCTION HISTORY ***

MONTH	GAS MCF	CUM GAS MCF	COND BBLs	CUM COND BBLs	WATER BBLs	DAYS ON
JAN	3456	515827	0	841	0	29
FEB	2977	518804	8	849	0	23
MAR	1449	520253	5	854	0	30
APR	1754	522007	6	860	0	30
MAY	2966	524973	8	868	0	-
JUN	2793	527766	5	873	0	30
JUL	2578	530344	4	877	0	23
AUG	3864	534208	27	904	0	31
SEP	3543	537751	16	920	0	30
OCT	3221	540972	7	927	0	31
NOV	2386	543358	3	930	0	22
DEC	3485	546843	22	952	0	28
1990	34472	546843	111	952	0	
JAN	3068	549911	38	990	0	26
FEB	2363	552274	1	991	0	28
MAR	2164	554438	6	997	0	31
APR	2716	557154	0	997	0	30
MAY	3498	560652	0	997	0	31
JUN	4054	564706	0	997	0	26
JUL	4927	569633	13	1010	9	31
AUG	4705	574338	0	1010	0	31
SEP	3553	577891	0	1010	0	30
OCT	3804	581695	0	1010	0	31
NOV	3546	585241	0	1010	0	26
DEC	2876	588117	0	1010	0	24
1991	41274	588117	58	1010	9	
JAN	2032	590149	4	1014	0	31
FEB	1271	591420	0	1014	0	28
MAR	3655	595075	0	1014	0	25
APR	2836	597911	0	1014	0	30
MAY	2663	600574	0	1014	0	31
JUN	2963	603537	0	1014	0	30
JUL	3229	606766	12	1026	0	31
AUG	3655	610421	1	1027	0	30
SEP	3741	614162	2	1029	0	30
OCT	3972	618134	18	1047	0	30
NOV	3417	621551	1	1048	2	30
DEC	3655	625206	27	1075	0	31
1992	37089	625206	65	1075	2	
JAN	3146	628352	5	1080	0	31
FEB	3146	631498	7	1087	0	26
MAR	5690	637188	13	1100	141	29
APR	7429	644617	18	1118	295	29
MAY	8149	652766	22	1140	248	31
JUN	10310	663076	21	1161	236	30
JUL	9871	672947	15	1176	230	31
AUG	9183	682130	22	1198	237	31
1993	56924	682130	123	1198	1387	




REVISED EXHIBIT "A" EFFECTIVE 12-20-65

WILSON DEEP UNIT

STATE LANDS-320 ACRES

LEA COUNTY, NEW MEXICO

(11) TRACT NUMBER-EXHIBIT "B"



----- REVISED UNIT OUTLINE

EXHIBIT "B"
 WILSON DEEP UNIT
 LEA COUNTY, NEW MEXICO

(Revised effective 12/20/65)

TRACT NO.	DESCRIPTION OF LAND	NUMBER OF ACRES	SERIAL NO. & DATE OF LEASE	BASIC ROYALTY & PERCENTAGE (BASED ON 12 1/2%)	LESSEE OF RECORD	OVERRIDING ROYALTY & PERCENTAGE	WORKING INTEREST AND PERCENTAGE	PERCENT OF UNIT AREA PARTICIPATION
<u>STATE LANDS</u>								
9	T-21-S, R-34-E, N.M.P.M. Section 13: N/2 NW/4	80.00	E-6587 10-19-54	State - All	Chevron	None	Chevron - All	25.00000%
11	T-21-S, R-34-E, N.M.P.M. Section 13: S/2 NW/4, SW/4	240.00	B-6807 12-10-36	State - All	Martus & Garner	None	Kaiser-Francis	75.00000%

Two (2) state tracts containing 320.00 acres or 100% of the Unit Area.

<u>TYPE OF ACREAGE</u>	<u>RECAPITULATION ACRES</u>	<u>PERCENT OF UNIT AREA</u>
2 State Tracts	320.00	100%



JIM BACA
COMMISSIONER

State of New Mexico

OFFICE OF THE

Commissioner of Public Lands

Santa Fe

#2705

P.O. BOX 1148
SANTA FE, NEW MEXICO 87504-1148

SLO REF NO. OG-1279

April 2, 1993

UNOCAL
P.O. Box 3100
Midland, Texas 79702

Attn: Ms. Linda H. Hicks

Re: 1993 Plan of Development
Wilson Deep Unit
Lea County, New Mexico

Gentlemen:

The Commissioner of Public Lands has this date approved the above captioned Plan of Development. Our approval is subject to like approval by all other appropriate agencies.

The possibility of drainage by wells outside of the Unit Area and the need for further development of the unit may exist. You will be contacted at a later date regarding these possibilities.

If you have any questions, or if we may be of further help, please contact Pete Martinez at (505) 827-5791.

Very truly yours,

JIM BACA
COMMISSIONER OF PUBLIC LANDS

BY: *Floyd O. Prando*
FLOYD O. PRANDO, Director
Oil and Gas Division
(505) 827-5744

JB/FOP/pm
cc: OCD ✓
BLM

**Unocal North American
Oil & Gas Division**
Unocal Corporation
1004 North Big Spring Street, Suite 300
P.O. Box 3100
Midland, Texas 79702
Telephone (915) 684-8231



Southwestern Region

March 23, 1993

Oil Conservation Division
Energy & Minerals Division
P. O. Box 2088
Santa Fe, New Mexico 87504-2088

Attn: Mr. William J. LeMay, Director

1993 Plan of Development
Wilson Deep Unit Area
Lea County, New Mexico
S/Wilson Prospect (0855)

Gentlemen:

Please find enclosed for your approval two (2) copies of Union's 1993 Plan of Development for the Wilson Deep Unit.

Should you have any questions, please let me know.

Sincerely,

UNION OIL COMPANY OF CALIFORNIA
dba UNOCAL

A handwritten signature in cursive script that reads "Linda H. Hicks".

Linda H. Hicks
Supervisor of Contracts

LHH/jb
Enclosures

**1993 PLAN OF DEVELOPMENT
WILSON DEEP UNIT AREA
LEA COUNTY, NEW MEXICO**

TO: Oil Conservation Division
Energy & Minerals Division
P. O. Box 2088
Santa Fe, New Mexico 88201-2088

Attn: Mr. William J. LeMay, Director
Oil & Gas Division

Pursuant to provisions of Section 9 of the Unit Agreement for the Development and Operation of the Wilson Deep Unit Area, Union Oil Company of California, as Operator, respectfully submits for approval the 1993 Plan of Development of the Wilson Deep Unit for the period ending December 31, 1993.

SUMMARY OF 1992 OPERATIONS

No new wells were drilled in 1992. The well produced 33.434 MMCF + 65 BC in 1992. This well currently produces 104 MCFPD + 0 BCPD.

PLAN OF DEVELOPMENT FOR 1993

Union plans to attempt a recompletion to the Bone Springs or Delaware formation sometime in 1993.

Submitted this 23rd day of March, 1993.

Sincerely,

UNION OIL COMPANY OF CALIFORNIA



Linda H. Hicks
Supervisor of Contracts

LHH/jb
HICKS/WILSON

**1993 PLAN OF DEVELOPMENT
WILSON DEEP UNIT AREA
LEA COUNTY, NEW MEXICO**

TO: Oil Conservation Division
Energy & Minerals Division
P. O. Box 2088
Santa Fe, New Mexico 88201-2088

Attn: Mr. William J. LeMay, Director
Oil & Gas Division

Pursuant to provisions of Section 9 of the Unit Agreement for the Development and Operation of the Wilson Deep Unit Area, Union Oil Company of California, as Operator, respectfully submits for approval the 1993 Plan of Development of the Wilson Deep Unit for the period ending December 31, 1993.

SUMMARY OF 1992 OPERATIONS

No new wells were drilled in 1992. The well produced 33.434 MMCF + 65 BC in 1992. This well currently produces 104 MCFPD + 0 BCPD.

PLAN OF DEVELOPMENT FOR 1993

Union plans to attempt a recompletion to the Bone Springs or Delaware formation sometime in 1993.

Submitted this 23rd day of March, 1993.

Sincerely,

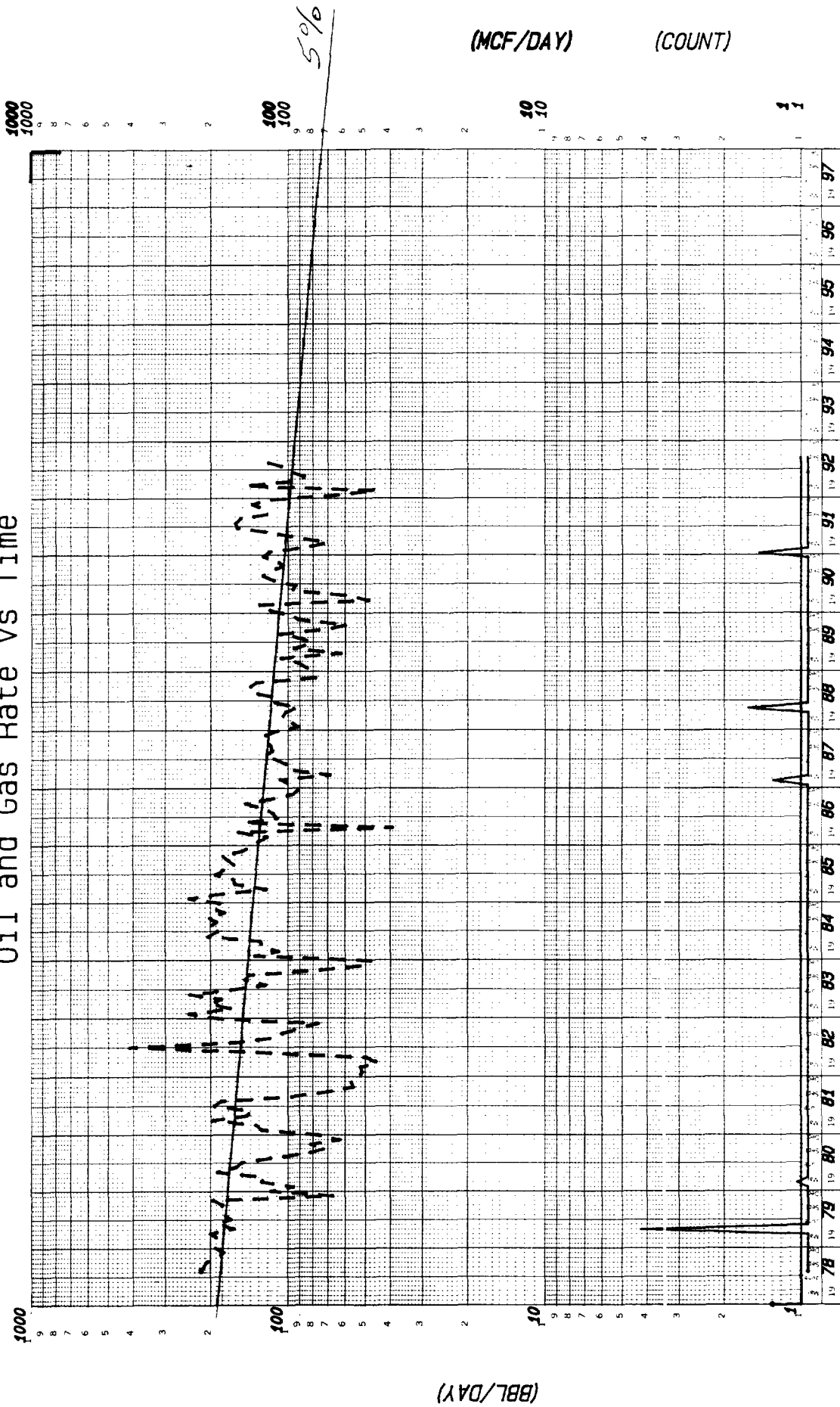
UNION OIL COMPANY OF CALIFORNIA



Linda H. Hicks
Supervisor of Contracts

LHH/jb
HICKS/WILSON

Oil and Gas Rate vs Time



UNOCAL		ANDREWS DISTRICT
Lease:	WILSON DEEP UNIT	
Field:	WILSON (MORROW)	
County:	LEA	NM
Operator:	UNION OIL CO OF CAL	
Retrieval Code:	250, 025, 21S34E13F00PM	

LEGEND	
WELLS	—
OIL	- - -
GAS	- · - · -

PM
 Date: 01-22-93
 Cumulative Bo : 1029
 Cumulative Mcf: 614162

UNION OIL CO OF CAL

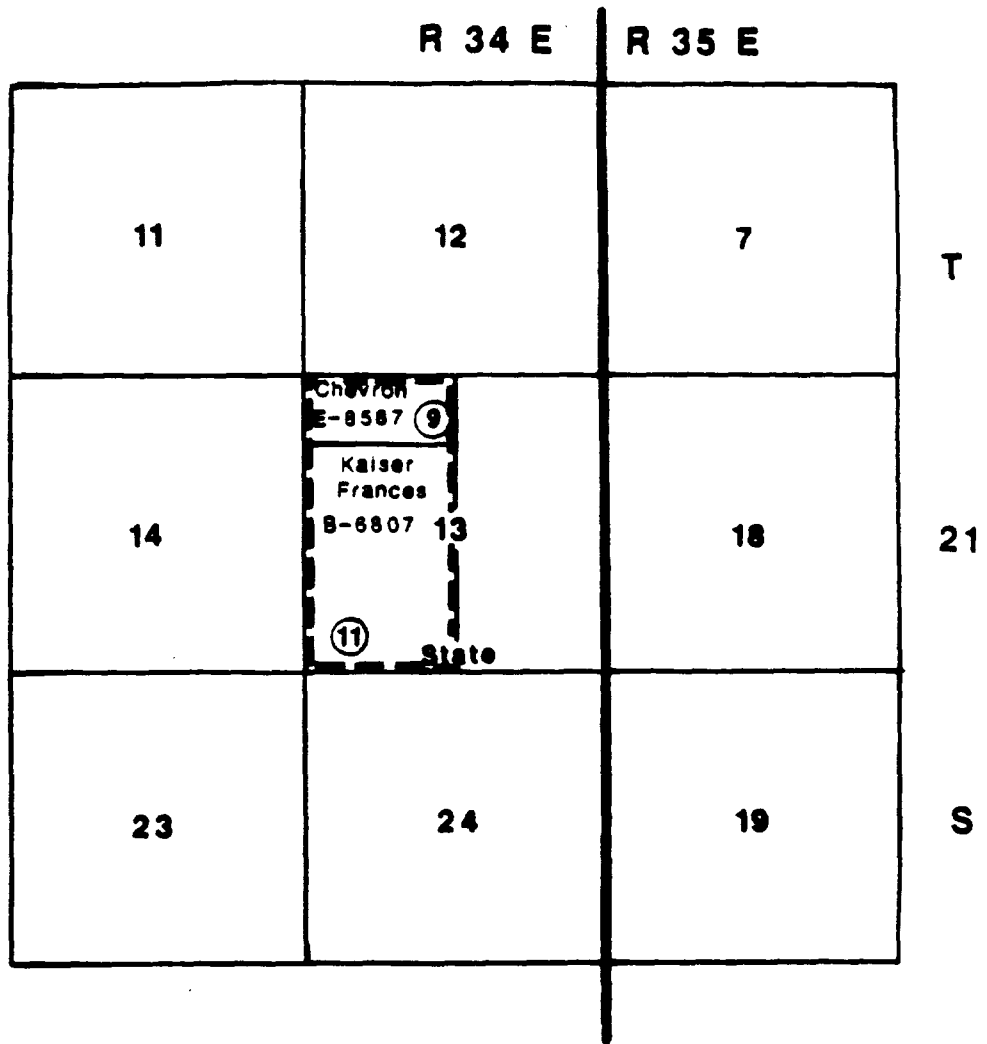
WILSON DEEP UNIT

WELL#1

State	Dist	County	Location
NM(30)	2	025 LEA	13F 21S 34E

API #	Field (#8081536)	Reservoir
30-025-20461	WILSON (MORROW)	MORROW

Month	Oil <u>Bbls</u>	Cum Oil <u>Bbls</u>	Gas <u>Mcf</u>	Cum Gas <u>Mcf</u>	Water <u>Bbls</u>	No. of <u>Wells</u>
January	4	1014	2032	590149	0	1
February	0	1014	1271	591420	0	1
March	0	1014	3655	595075	0	1
April	0	1014	2836	597911	0	1
May	0	1014	2663	600574	0	1
June	0	1014	2963	603537	0	1
July	12	1026	3229	606766	0	1
August	1	1027	3655	610421	0	1
September	2	1029	3741	614162	0	1
October	18	1047	3972	618134	0	1
November	1	1048	3417	621551	0	1
December	27	1075	N/A	621551	0	1
Total 1992	65	1075	33434	621551	0	1




REVISED EXHIBIT "A" EFFECTIVE 12-20-65

WILSON DEEP UNIT

STATE LANDS-320 ACRES

LEA COUNTY, NEW MEXICO

⑪ TRACT NUMBER-EXHIBIT "B"



----- REVISED UNIT OUTLINE

EXHIBIT "B"
 WILSON DEEP UNIT
 LEA COUNTY, NEW MEXICO

(Revised effective 12/20/65)

<u>TRACT NO.</u>	<u>DESCRIPTION OF LAND</u>	<u>NUMBER OF ACRES</u>	<u>SERIAL NO. & DATE OF LEASE</u>	<u>BASIC ROYALTY & PERCENTAGE (BASED ON 12 1/2%)</u>	<u>LESSEE OF RECORD</u>	<u>OVERRIDING ROYALTY & PERCENTAGE</u>	<u>WORKING INTEREST AND PERCENTAGE</u>	<u>PERCENT OF UNIT AREA (TRACT) PARTICIPATION</u>
<u>STATE LANDS</u>								
9	T-21-S, R-34-E, N.M.P.M. Section 13: N/2 NW/4	80.00	E-8587 10-19-54	State - All	Chevron	None	Chevron - All	25.00000%
11	T-21-S, R-34-E, N.M.P.M. Section 13: S/2 NW/4, SW/4	240.00	B-6807 12-10-36	State - All	Marks & Garner	None	Kaiser-Francis	75.00000%


Two (2) state tracts containing 320.00 acres or 100% of the Unit Area.

<u>TYPE OF ACREAGE</u>	<u>RECAPITULATION ACRES</u>	<u>PERCENT OF UNIT AREA</u>
2 State Tracts	320.00	100%

#2705

State of New Mexico
Commissioner of Public Lands

OCD



W. R. Humphries
COMMISSIONER

April 2, 1990

Advisory Board
George Clark
Chairman
Kristin Conniff
Vice Chairman
Melvin Cordova
Joe Kelly
Robert Portillos
Nancy Lynch Vigil
Rex Wilson

UNOCAL Corporation
P.O. Box 3100
Midland, Texas 79702

ATTN: Ms. Linda Hicks

RE: ~~Wilson~~ Deep Unit Unit
Lea County, New Mexico
1990 Plan of Development

Gentlemen:

The Commissioner of Public Lands has this date approved the 1990 Plan of Development for the Wilson Deep Unit. Our approval is subject to like approval by all other appropriate agencies.

The possibility of drainage by wells outside of the Unit Area and the need for further development of the Unit may exist. You will be contacted at a later date regarding these possibilities.

Enclosed is an approved copy of the 1990 Plan of Development for your files. If we may be of further help, please do not hesitate to contact Susan Howarth at (505) 827-5791.

Very truly yours,

W.R. HUMPHRIES,
COMMISSIONER OF PUBLIC LANDS

BY: *Floyd O. Prando*

FLOYD O. PRANDO, Director
Oil and Gas Division
(505) 827-5749

cc: OCD - Santa Fe, New Mexico
BLM
Unit Correspondence File
Unit P.O.D. File

WRH/FOP/SMH