

2121  
AUG 9 1963

August 9, 1963

Hervey, Dow, and Hinkle  
P. O. Box 10  
Roswell, New Mexico

Re: Southeast Bell Lake Unit,  
Lea County, New Mexico

Gentlemen:

The Commissioner of Public Lands has approved as of August 9, 1963 the Southeast Bell Lake Unit, Lea County, New Mexico.

We are enclosing eleven originally signed Certificates of Approval for this Unit together with Official Receipt No. G-19524 in the amount of Eighty five (\$85.00) Dollars which covers the filing fee.

Very truly yours,

E. S. JOHNNY WALKER  
COMMISSIONER OF PUBLIC LANDS

BY:  
(Mrs.) Marian M. Rhea, Supervisor  
Unit Division

ESJW/mnr/m  
cc: Oil Conservation Commission  
Santa Fe, New Mexico

United States Geological Survey  
Roswell, New Mexico

282

LAW OFFICES  
HERVEY, DOW & HINKLE  
HINKLE BUILDING  
ROSWELL, NEW MEXICO

J. M. HERVEY 1874-1953  
HIRAM M. DOW  
CLARENCE E. HINKLE  
W. E. BONDURANT, JR.  
GEORGE H. HUNKER, JR.  
HOWARD C. BRATTON  
S. B. CHRISTY IV  
LEWIS C. COX, JR.  
PAUL W. EATON, JR.  
CONRAD E. COFFIELD  
HAROLD L. HENSLEY, JR.

TELEPHONE 622-6510  
AREA CODE 505  
POST OFFICE BOX 10

September 9, 1963

Mr. A. L. Porter, Jr.  
Secretary-Director  
New Mexico Oil Conservation Commission  
Box 871  
Santa Fe, New Mexico

Re: Southeast Bell Lake Unit Agreement, Lea County, N.M.

Dear Mr. Porter:

In accordance with the Order of the Commission in Case No. 2835, Order No. R-2514, approving the Southeast Bell Lake Unit Agreement, we enclose herewith a fully executed copy of the Unit Agreement dated May 27, 1963 and which was approved by the Commissioner of Public Lands on August 9, 1963 and by the Director of the United States Geological Survey on August 27, 1963, the latter being the effective date of the Unit Agreement. You will also find attached to the Unit Agreement the various consents and ratifications of parties who have joined the Unit Agreement through the execution of consents and ratifications.

Yours very truly,

HERVEY, DOW & HINKLE

By 

CEH: ev

Encl.

cc: Mr. Taylor LaGrone  
Mr. R. R. Richardson

February 20, 1964

Mr. Jake L. Hamon  
Vaughn Building  
Dallas, Texas

Re: Southeast Bell Lake Unit  
Lea County, New Mexico  
Termination of Agreement

Gentlemen:

The Commissioner of Public Lands approved as of February 20, 1964, the Termination of Southeast Bell Lake Unit Agreement, Lea County, New Mexico. Approval being subject to like approval by the United States Geological Survey.

We have handed five approved copies of this Termination to Mr. L. K. Booth.

Very truly yours,

E. S. JOHNNY WALKER  
COMMISSIONER OF PUBLIC LANDS

BY:  
(Mrs.) Marian M. Rhea, Supervisor  
Unit Division

ESW/emr/v

cc: Oil Conservation Commissioner

United States Geological Survey

Mr. L. K. Booth  
Union Producing Company  
P. O. Box 4306  
Midland, Texas

Drawer 1857  
Roswell, New Mexico 88201

September 13, 1963

Harvey, Dow, and Hinkle  
P. O. Box 10  
Roswell, New Mexico

Attention: Mr. Clarence H. Hinkle

Gentlemen:

Receipt is acknowledged of six copies of revised page six of Exhibit B to the Southeast Bell Lake unit agreement and three copies of revised Exhibit C to the unit operating agreement, transmitted by your letter of September 9, 1963.

Copies of the revised exhibits are being distributed to the appropriate Federal offices. All copies surplus to our needs are returned herewith.

Sincerely yours,

(ORIG. SCD.) JOHN A. ANDERSON  
JOHN A. ANDERSON  
Regional Oil & Gas Supervisor

Copy to: Washington (w/cy of revisions and ltr. of Sept. 9)  
BLM - Santa Fe (w/cy of revisions)  
Hobbs (w/cy of revisions and ltr. of Sept. 9)  
N. Mex. Com. of Pub. Lands (ltr. only)  
NMOCC - Santa Fe (ltr. only) ✓

GOVERNOR  
JACK M. CAMPBELL  
CHAIRMAN

*State of New Mexico*  
**Oil Conservation Commission**



LAND COMMISSIONER  
E. B. JOHNNY WALKER  
MEMBER

P. O. BOX 871  
SANTA FE

STATE GEOLOGIST  
A. L. PORTER, JR.  
SECRETARY - DIRECTOR

July 10, 1963

Mr. Howard Bratton  
Hervey, Dow & Hinkle  
Attorneys at Law  
Post Office Box 10  
Roswell, New Mexico

Re: Case No. 2835  
Order No. R-2514  
Applicant:  
JAKE L. HAMON

Dear Sir:

Enclosed herewith are two copies of the above-referenced Commission order recently entered in the subject case.

Very truly yours,



A. L. PORTER, Jr.  
Secretary-Director

ix/

Carbon copy of order also sent to:

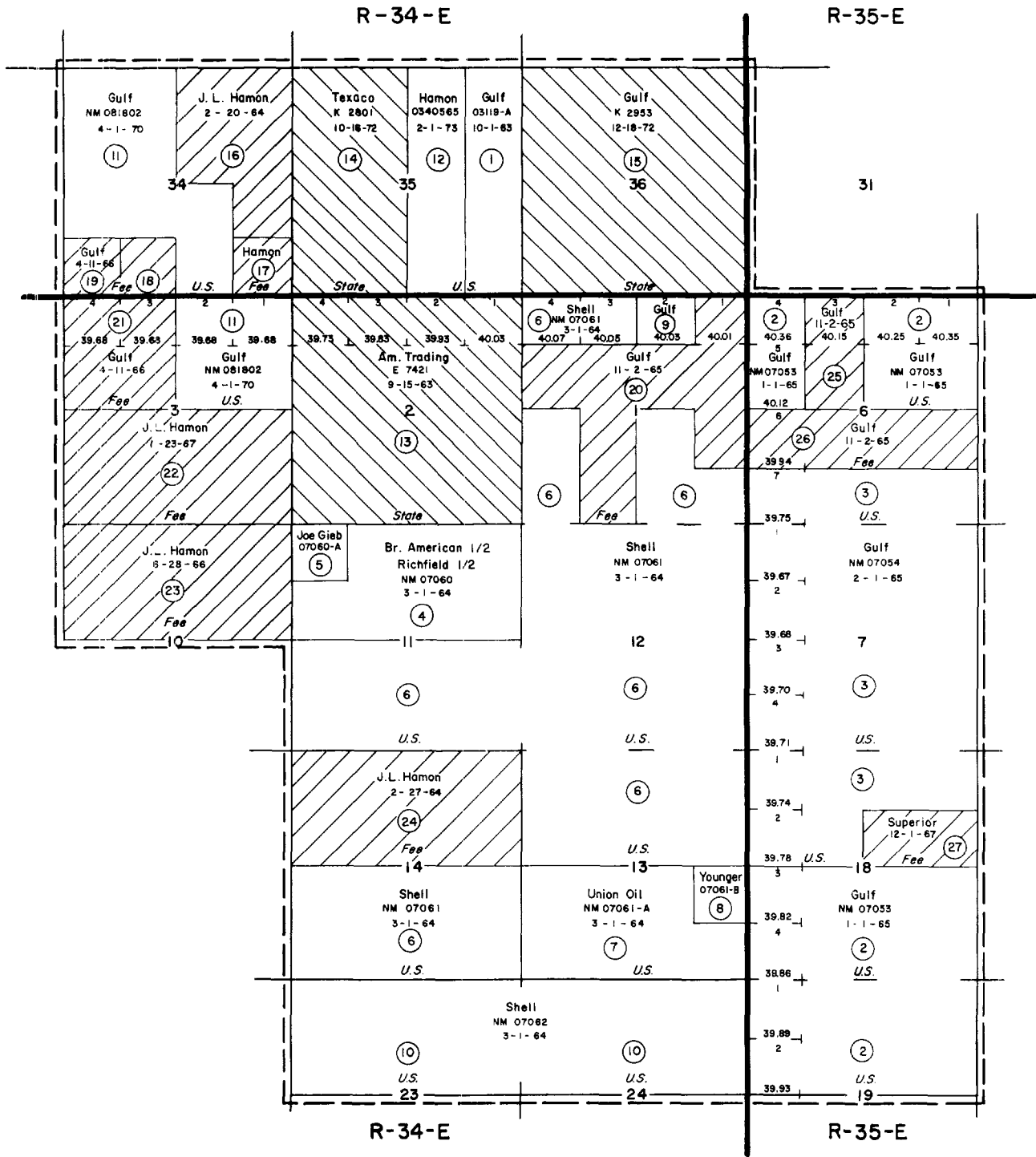
Hobbs OCC  \_\_\_\_\_

Artesia OCC \_\_\_\_\_






Astec OCC \_\_\_\_\_

OTHER \_\_\_\_\_

\_\_\_\_\_



**LEGEND**

	FEDERAL LAND	5,918.12 ACRES
	STATE OF NEW MEXICO LAND	1,599.52 ACRES
	PATENTED (FEE) LAND	2,079.46 ACRES
	TRACT NUMBERS	
	UNIT OUTLINE	
	<b>TOTAL</b>	<b>9,597.10 ACRES</b>

**SOUTHEAST BELL LAKE UNIT**  
LEA COUNTY, NEW MEXICO

**EXHIBIT "A"**

Jake L. Hamon  
Midland, Texas  
**OPERATOR**

2835

J. M. HERVEY 1874-1953  
HIRAM M. DOW  
CLARENCE E. HINKLE  
W. E. BONDURANT, JR.  
GEORGE H. HUNKER, JR.  
HOWARD C. BRATTON  
S. B. CHRISTY IV  
LEWIS C. COX, JR.  
PAUL W. EATON, JR.  
CONRAD E. COFFIELD  
HAROLD L. HENSLEY, JR.

LAW OFFICES  
HERVEY, DOW & HINKLE  
HINKLE BUILDING  
ROSWELL, NEW MEXICO

TELEPHONE 622-6510  
AREA CODE 505  
POST OFFICE BOX 10

June 3, 1963

Mr. A. L. Porter, Jr.  
Secretary-Director  
New Mexico Oil Conservation Commission  
State Land Office Building  
Santa Fe, New Mexico

Re: Proposed Southeast Bell Lake Unit Area,  
Lea County, New Mexico


Dear Sir:

We enclose application of Jake L. Hamon for approval of the Southeast Bell Lake Unit Agreement, Lea County, New Mexico in triplicate, together with three copies of the proposed form of Unit Agreement.

We would appreciate your setting this matter down for hearing on the first available Examiner's docket. Please send us a copy of the notice of the hearing which is published.

Yours very truly,

HERVEY, DOW & HINKLE

By 

CEH: ev

Encls.

cc: Mr. Taylor LaGrone  
c/o Jake L. Hamon  
Oil Producer  
Vaughn Building  
Dallas, Texas  
  
Mr. A. C. Elliott  
c/o Jake L. Hamon  
Oil Producer  
Midland Savings Building  
Midland, Texas

DOCKET & MAILED

Date 6/14/63  
92