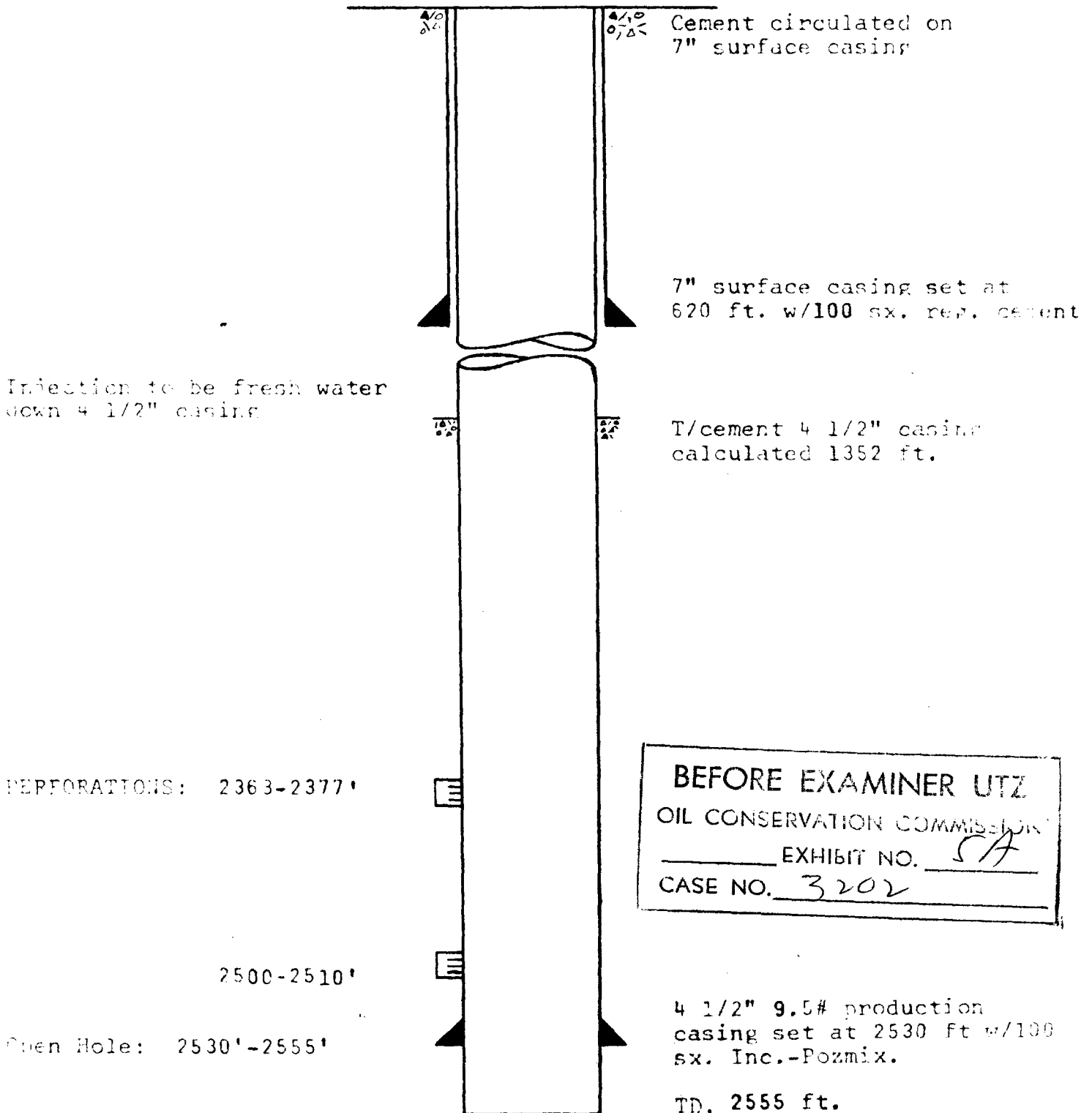


INTERNATIONAL OIL & GAS CORPORATION
SCHEMATIC DIAGRAM - PROPOSED INJECTION WELL

Exhibit
No. 5-A

DUNN B WELL NO. 13
NE 1/4 NE 1/4 Sec. 10, T18S, R28E, NMPM
EDDY COUNTY, NEW MEXICO

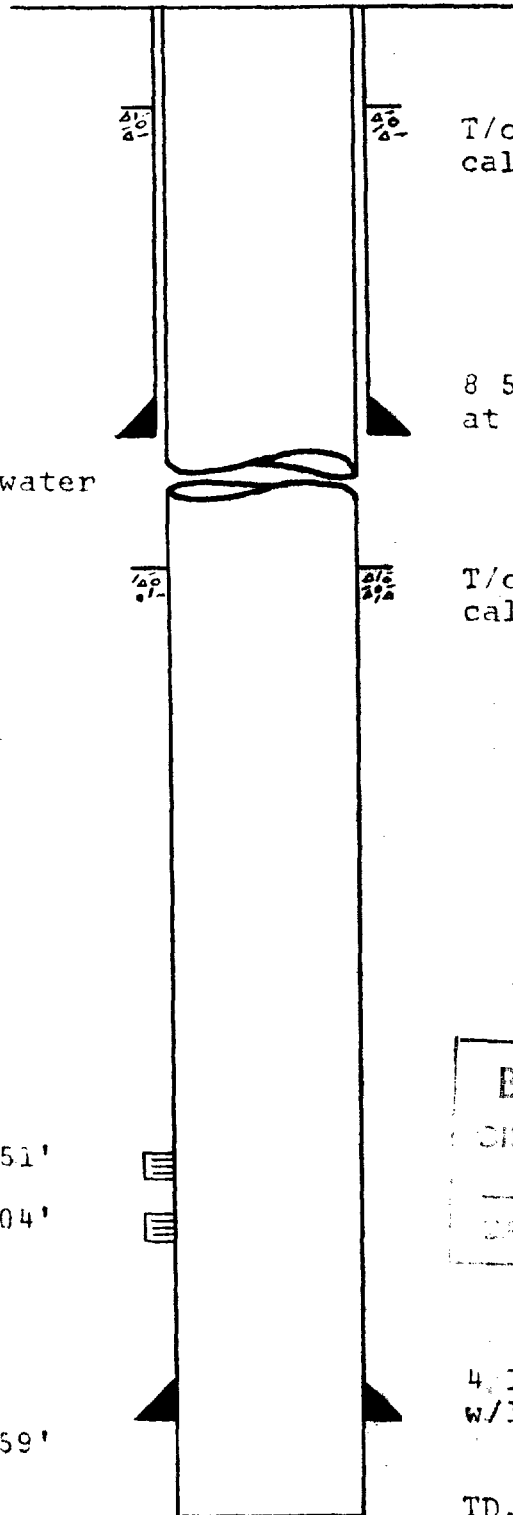


BEFORE EXAMINER UTZ
OIL CONSERVATION COMMISSION
EXHIBIT NO. SA
CASE NO. 3202

INTERNATIONAL OIL & GAS CORPORATION
SCHEMATIC DIAGRAM - PROPOSED INJECTION WELL

Exhibit
No. 5-B

DUNN B, WELL NO. 15
SW 1/4 NW 1/4 Sec. 10, T18S, R28E, NMPM
EDDY COUNTY, NEW MEXICO



T/cement 8 5/8" casing
calculated 241 ft.

8 5/8" surface casing set
at 488 ft. w/50 sx. cement.

T/cement 4 1/2" 9.5# casing
calculated 1845 ft.

Injection to be fresh water
down 4 1/2" casing

PERFORATIONS: 2441-2451'
2484-2504'

OPEN HOLE: 2604-2659'

BEFORE EXAMINER UTZ
OIL CONSERVATION COMMISSION
EXHIBIT NO. *5B*
CASE NO. *3202*

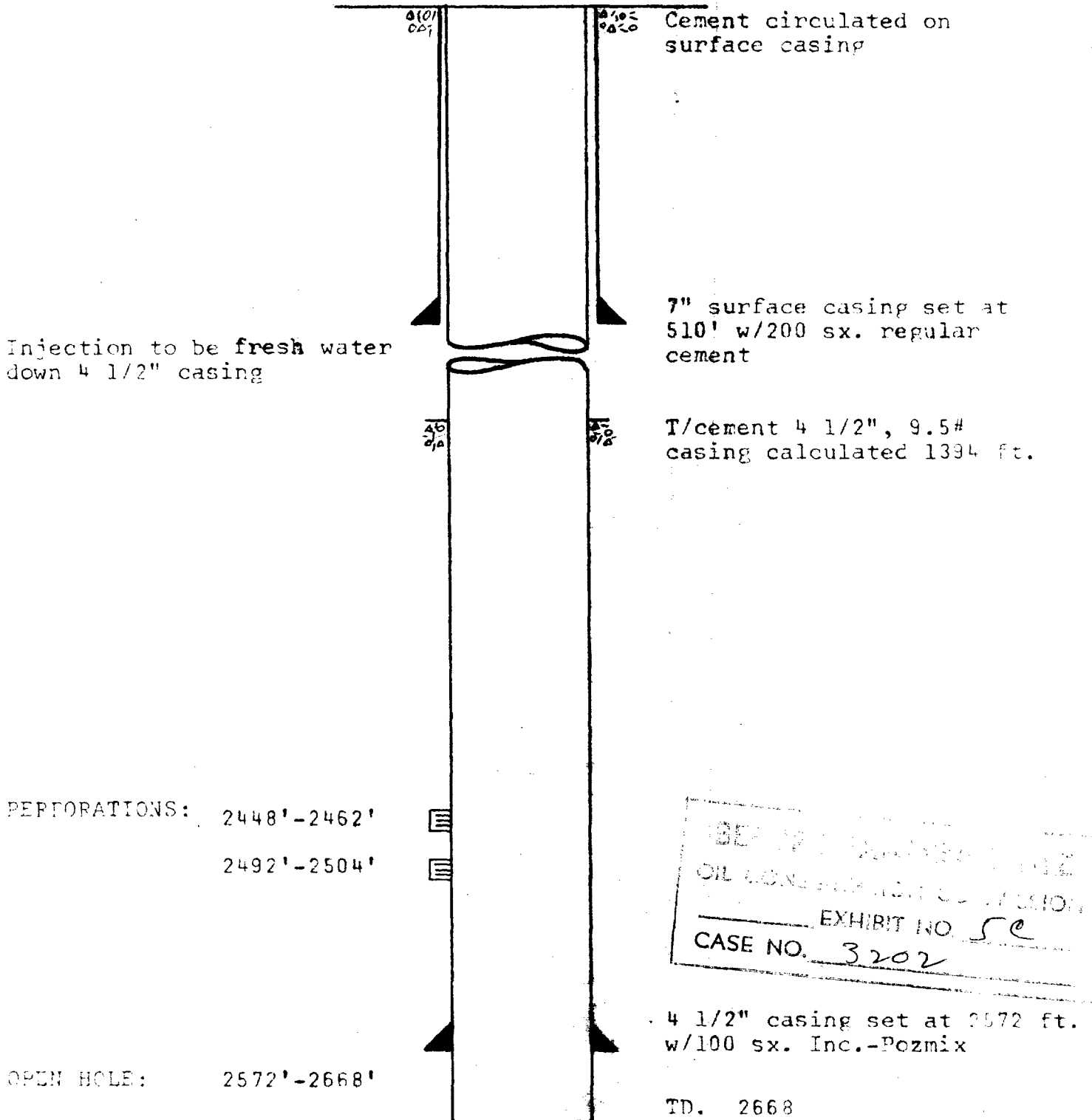
4 1/2" casing set at 2604'
w/150 sx. Incor.-Pozmix.

TD. 2659

INTERNATIONAL OIL & GAS CORPORATION
SCHEMATIC DIAGRAM - PROPOSED INJECTION WELL

Exhibit
No. 5-C

DUNN B WELL NO. 17
NE 1/4 NW 1/4 Sec. 10, T18S, R28E, NMPM
EDDY COUNTY, NEW MEXICO



Injection to be fresh water
down 4 1/2" casing

Cement circulated on
surface casing

7" surface casing set at
510' w/200 sx. regular
cement

T/cement 4 1/2", 9.5#
casing calculated 1394 ft.

PERFORATIONS: 2448'-2462'

2492'-2504'

OPEN HOLE: 2572'-2668'

4 1/2" casing set at 2572 ft.
w/100 sx. Inc.-Pozmix

TD. 2668

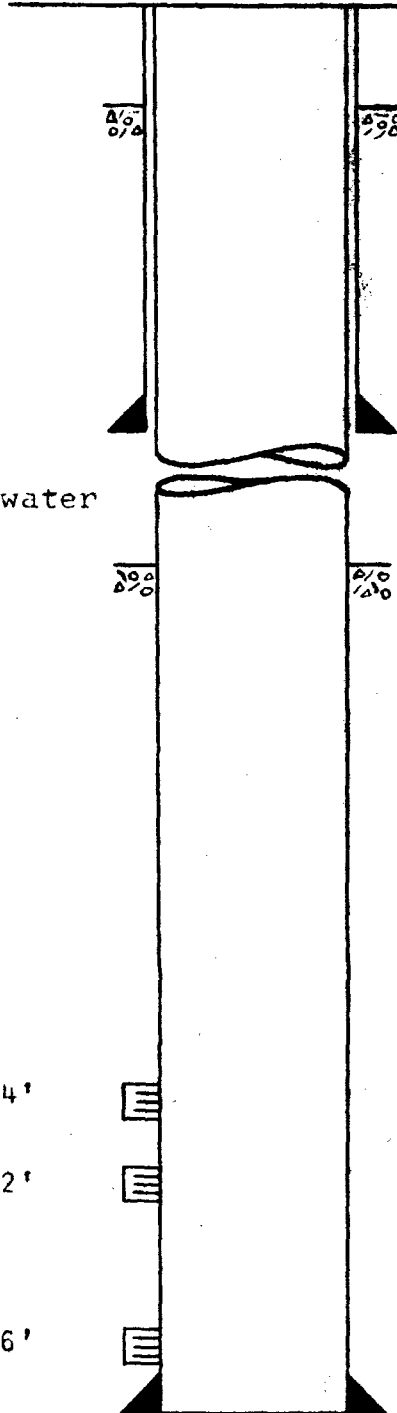
OIL CONSERVATION DIVISION
EXHIBIT NO. 5c
CASE NO. 3202

INTERNATIONAL OIL & GAS CORPORATION
SCHEMATIC DIAGRAM-PROPOSED INJECTION WELL

Exhibit
No. 5-D

DUNN B, WELL NO. 18
NE 1/4 NW 1/4 Sec. 11, T18S, R28E, NMFM
EDDY COUNTY, NEW MEXICO

Elev. 3647' DF



T/cement 8 5/8" casing
calculated 78 ft.

8 5/8" surface casing set
at 565 ft. w/75 sx. regular
cement.

T/cement 4 1/2" casing
calculated 2044 ft.

Injections to be fresh water
down 4 1/2" casing.

PERFORATIONS: 2556-2564'

2595-2612'

2746-2756'

RECEIVED
OIL & GAS DIVISION
EDDY COUNTY, NEW MEXICO
EXHIBIT NO. 5-D
CASE NO. 3202

TD. 2760 ft. 4 1/2" 9:5#
casing set at 2757 ft. w/200
sx. Incor.-Poxmix

INTERNATIONAL OIL & GAS CORPORATION
SCHEMATIC DIAGRAM - PROPOSED INJECTION WELL

FURN 5, WELL NO. 19
SW 1/4 NE 1/4 Sec. 10, T 18S, R 28E, NMPM
EDDY COUNTY, NEW MEXICO

Elev. 3620' C.L.

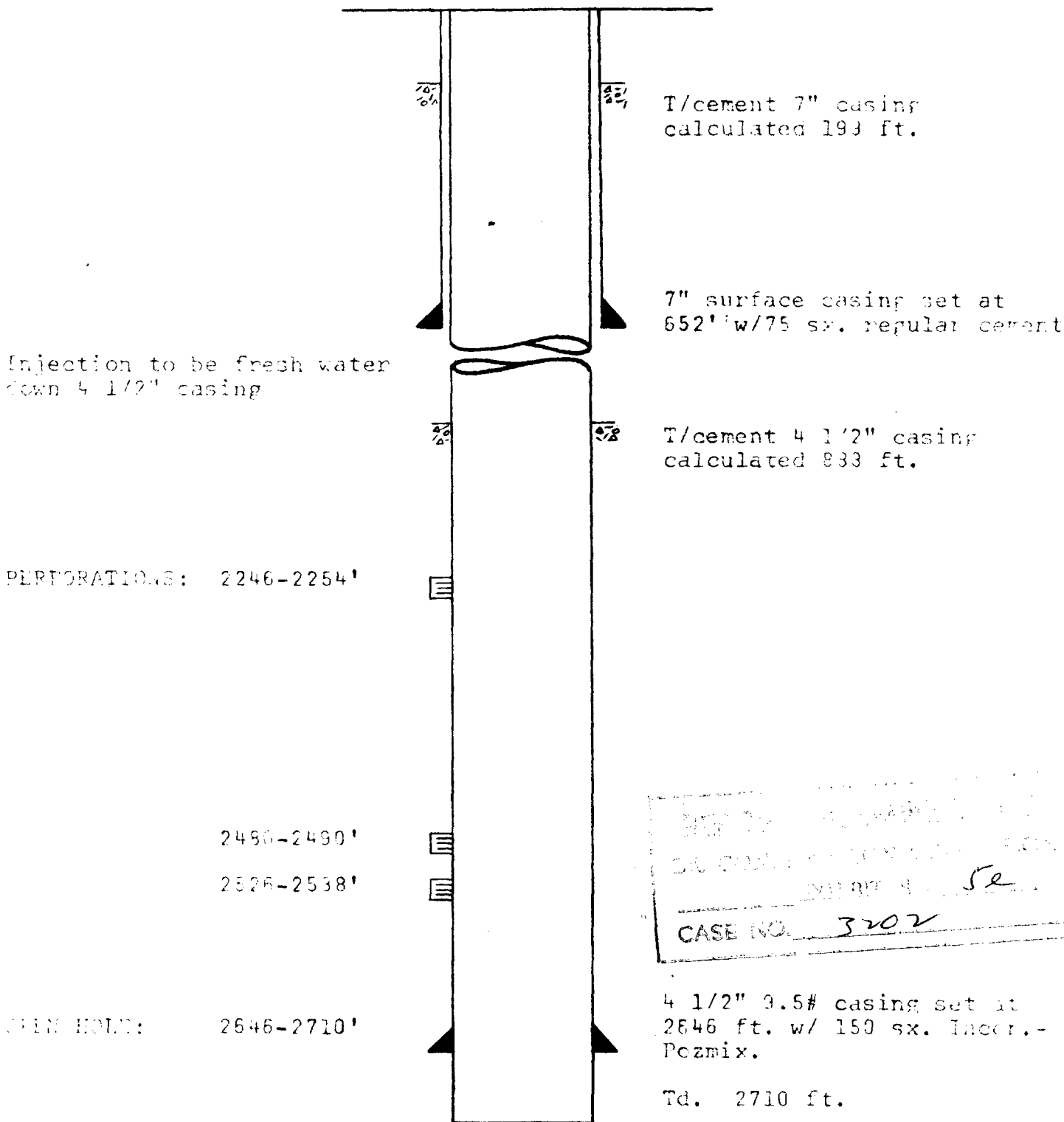
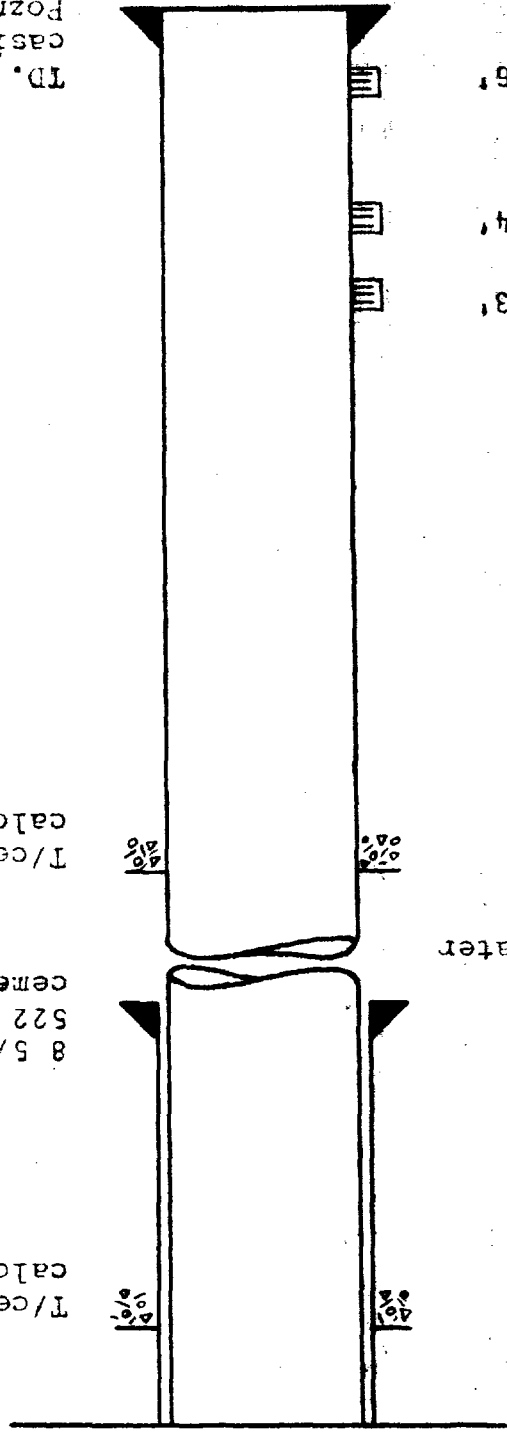


Exhibit
No. 5-F

INTERNATIONAL OIL & GAS CORPORATION
SCHEMATIC DIAGRAM - PROPOSED INJECTION WELL

DUNN B, WELL NO. 21
NW 1/4 Sec. 11, T18S, R28E, NMRK
EDDY COUNTY, NEW MEXICO

ELEV. 3630' BE.



2719-2736'

2554-2574'

2512-2523'

PERFORATIONS:

T/cement 4 1/2" 9.5# casing
calculated 1489 ft.

8 5/8" surface casing set at
522 ft. w/75 sx. regular
cement.

T/cement 8 5/8" casing
calculated 34 ft.

Injection to be fresh water
down 4 1/2" casing

3202
5

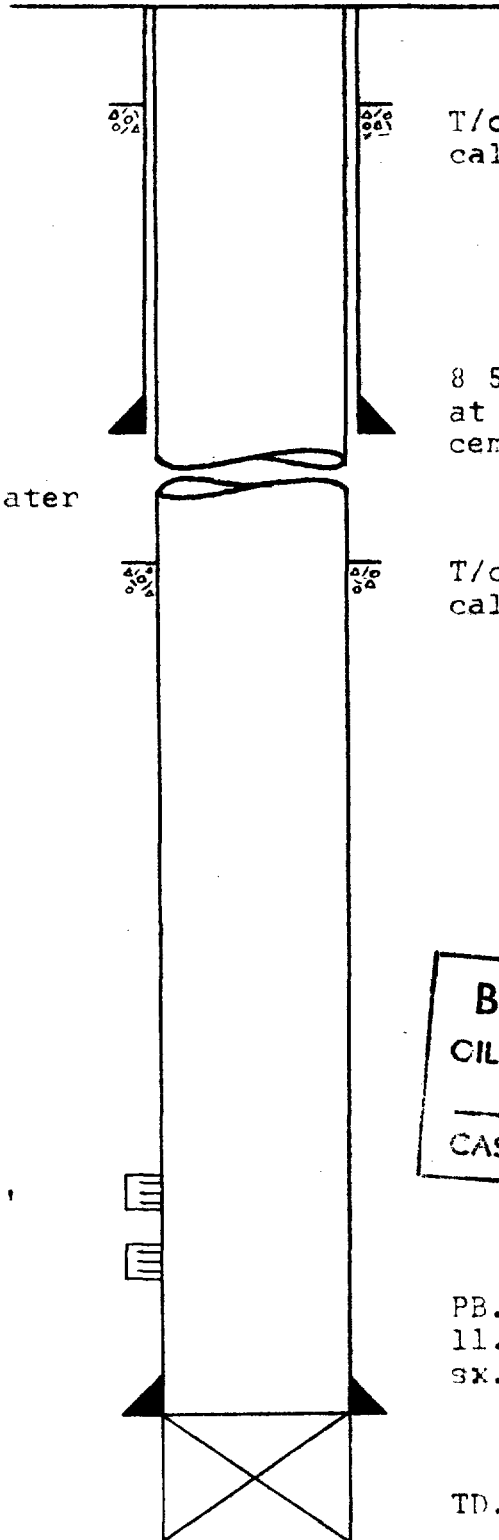
TD. 2750 ft, 4 1/2" production
casing set w/ 250 sx. incorp.-
Pozmix.

INTERNATIONAL OIL & GAS CORPORATION
SCHEMATIC DIAGRAM - PROPOSED INJECTION WELL

Exhibit
No. 5-G

DUNN B, WELL NO. 24
NE 1/4 SE 1/4 Sec. 10, T18S, R28E, N, PM
EDDY COUNTY, NEW MEXICO

Elev. 3617' DF



T/cement 8 5/8" casing
calculated 48 ft.

8 5/8" surface casing set
at 535 ft. w/75 sx. regular
cement

T/cement 4 1/2" casing
calculated 1457 ft.

Injection to be fresh water
down 4 1/2" casing

PROPOSED
PERFORATIONS:

2490-2496'

2533-2539

BEFORE EXAMINER UTZ.
CIL CONSERVATION COMMISSION
EXHIBIT NO. 59
CASE NO. 3202

PB. 2800 proposed, 4 1/2"
11.6# casing to be set w/175
sx. Incor.-Pozrix.

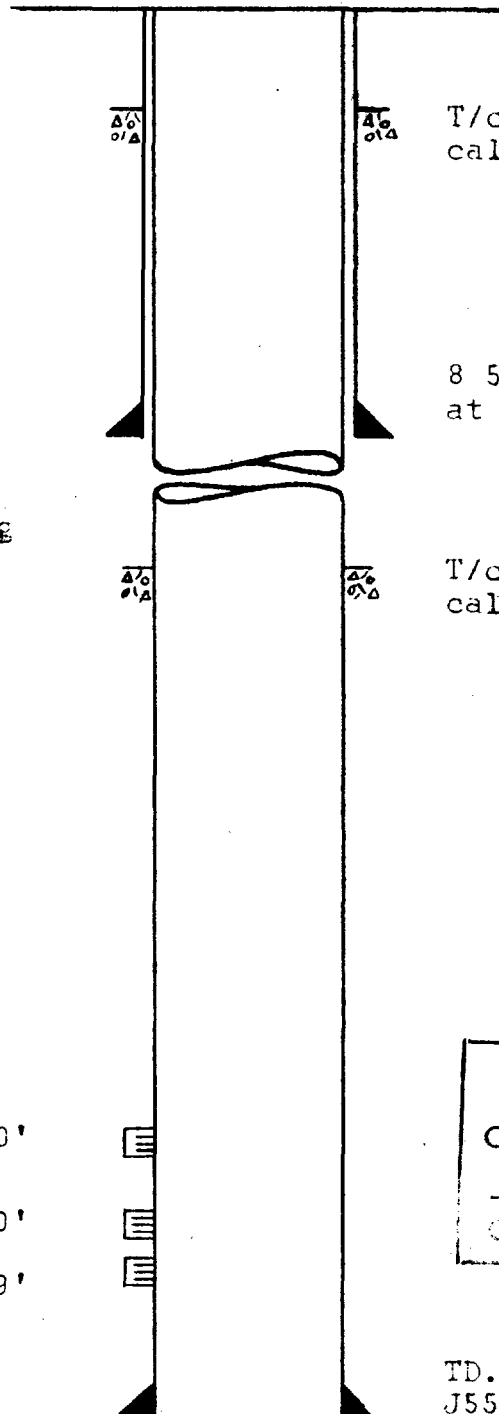
TD. 3947, PB. 2870.

INTERNATIONAL OIL & GAS CORPORATION
SCHEMATIC DIAGRAM - PROPOSED INJECTION WELL

Exhibit
No. 5-H

DUNN B WELL NO. 29
SW 1/4 NE 1/4 Sec. 11, T18S, R28E, NMPM
EDDY COUNTY, NEW MEXICO

Elev. 3624 B.L.



T/cement 8 5/8" casing
calculated 189 ft.

8 5/8" surface casing set
at 408' w/75 sx. reg. cement.

T/cement 4 1/2" casing
calculated 1310 ft.

Injection to be fresh
water down 4 1/2" casing

PERFORATIONS: 2526-2530'
2566-2570'
2575-2579'

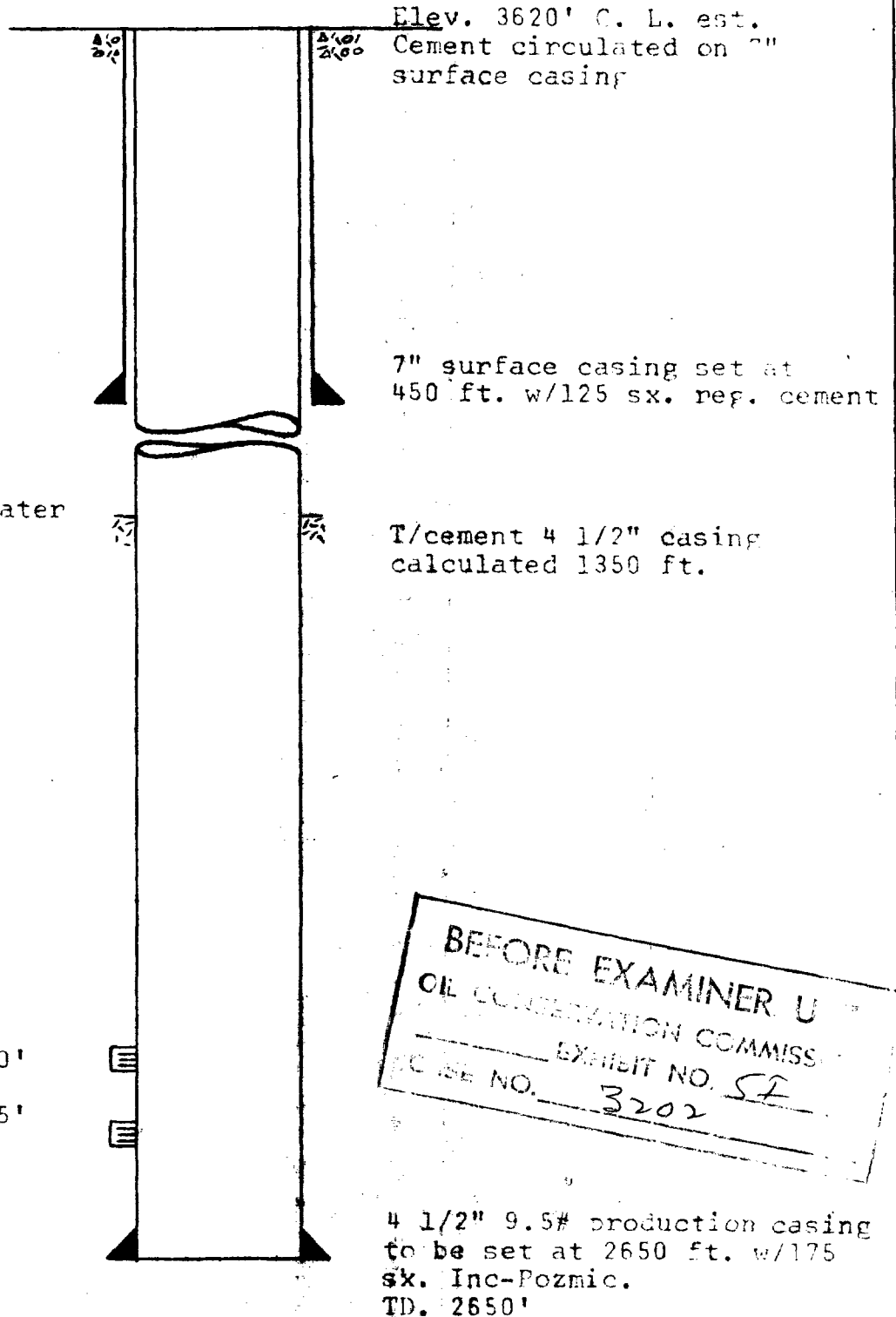
BEFORE EXAMINER UTZ
OIL CONSERVATION COMMISSION
EXHIBIT NO. *SH*
CASE NO. *3202*

TD. 2654 ft., 4 1/2" 11.8#
J55 production casing set at
2654' w/175 sx. Incol.-Fozmix.

INTERNATIONAL OIL & GAS CORPORATION
SCHEMATIC DIAGRAM - PROPOSED INJECTION WELL

Exhibit
No. 5-I

DUNN E, WELL NO. 30
NE 1/4 SW 1/4 SEC. 11, T18S, R28E, NMPM
EDDY COUNTY, NEW MEXICO



Injection to be fresh water
down 4 1/2" casing.

Elev. 3620' C. L. est.
Cement circulated on 7"
surface casing

7" surface casing set at
450 ft. w/125 sx. reg. cement

T/cement 4 1/2" casing
calculated 1350 ft.

PROPOSED
PERFORATIONS: 2520-2530'
2560-2575'

BEFORE EXAMINER U
OIL CONSERVATION COMMISSION
EXHIBIT NO. SF
CASE NO. 3202

4 1/2" 9.5# production casing
to be set at 2650 ft. w/175
sx. Inc-Pozmic.
TD. 2650'

DUNN "B" WATERFLOOD PROJECT PROPOSED INJECTION WELLS

<u>WELL NO.</u>	<u>SURFACE CASING, AND CEMENT</u>	<u>PRODUCTION CASING, GRADE AND CEMENT</u>	<u>COMPLETION DATE</u>	<u>T. D.</u>
Dunn "B" No. 13	7", 17#, 8rd @ 620' with 100 sx	4 1/2", 9.5#, 8rd @ 2530' with 100 sx (New casing)	February 22, 1956	2555'
Dunn "B" No. 15	8 5/8", 24#, @ 488', with 50 sx	4 1/2" @ 2604 w/150 sx (New casing)	October 20, 1956	2659'
Dunn "B" No. 17	7", 17#, 8rd @ 510' with 200 sx	4 1/2", 9.5#, 8rd @ 2572' with 100 sx (New casing)	October 3, 1956	2668'
Dunn "B" No. 18	8 5/8", 24#, 8rd @ 565' with 75 sx	4 1/2", 9.5#, 8rd @ 2757 with 200 sx (New casing)	March 20, 1957	2760'
Dunn "B" No. 19	7", 17#, 8rd @ 660' with 75 sx	4 1/2", 9.5#, 8rd @ 2645' with 150 sx (New casing)	December 30, 1956	2710'
Dunn "B" No. 21	8 5/8", 24#, 8rd @ 522' with 75 sx	4 1/2", 11.6#, 8rd @ 2750' With 250 sx (New casing)	June 13, 1957	2750'
Dunn "B" No. 24	8 5/8", 24#, 8rd @ 535' with 75 sx	None	P & A December 31, 1957	3947'

<u>WELL NO.</u>	<u>SURFACE CASING, AND CEMENT</u>	<u>PRODUCTION CASING, GRADE AND CEMENT</u>	<u>COMPLETION DATE</u>	<u>T. D.</u>
Dunn "B" No. 29	8 5/8", 21.5#, H-40 @ 408' w/75 sx	4 1/2", 11.6#, J-55 new casing @ 2654' w/175 Incor	March 1, 1964	2654'