

4157



COMMERCIAL RESOURCES
(505)-827-5724

SURFACE RESOURCES
(505)-827-5795

MINERAL RESOURCES
(505)-827-5744

ROYALTY
(505)-827-5772

State of New Mexico
Commissioner of Public Lands

Ray Powell, M.S., D.V.M.
310 Old Santa Fe Trail, P. O. Box 1148
Santa Fe, New Mexico 87504-1148
Phone (505)-827-5760, Fax (505)-827-5766

PUBLIC AFFAIRS
(505)-827-5765

ADMINISTRATIVE MGMT.
(505)-827-5700

LEGAL
(505)-827-5715

PLANNING
(505)-827-5752

November 4, 1997

Burgundy Oil & Gas of New Mexico, Inc.
401 West Texas
Suite 1003
Midland American Bank Building
Midland, Texas 79701

Attn: Mr. J. Chris Statton

Re: 1997 Plan of Development
Eunice Monument Unit
Lea County, New Mexico

Dear Mr. Statton:

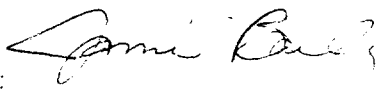
The Commissioner of Public Lands has, of this date, approved the above-captioned Plan of Development. Our approval is subject to like approval by all other appropriate agencies.

The possibility of drainage by wells outside of the unit area and the need for further development of the unit may exist. You may be contacted at a later date regarding these possibilities.

If you have any questions or if we may be of further help, please contact Pete Martinez at (505) 827-5791.


Very truly yours,

RAY POWELL, M.S., D.V.M.
COMMISSIONER OF PUBLIC LANDS


BY:
JAMI BAILEY, Director
Oil, Gas and Minerals Division
(505) 827-5744

RP/JB/cpm
xc: Reader File

OCD



State of New Mexico
Commissioner of Public Lands

#4157

W. R. Humphries
COMMISSIONER

Advisory Board

George Clark
Chairman

Kristin Conniff
Vice Chairman

Melvin Cordova

Joe Kelly

Robert Portillos

Nancy Lynch Vigil

Rex Wilson

April 24, 1990

Greenhill Petroleum Corporation
12777 Jones Road, Suite 375
Houston, Texas 77070

ATTN: Mr. Michael J. Newport

RE: Eunice Monument Unit
1990 Plan of Development

Gentlemen:

The Commissioner of Public Lands has this date approved the 1990 Plan of Development for the Eunice Monument Unit. Our approval is subject to like approval by all other appropriate agencies.

The possibility of drainage by wells outside of the Unit Area and the need for further development of the Unit may exist. You will be contacted at a later date regarding these possibilities.

Enclosed is an approved copy of the 1990 Plan of Development for your files. If we may be of further help, please do not hesitate to contact this office at (505) 827-5746.

Very truly yours,


W.R. HUMPHRIES,
COMMISSIONER OF PUBLIC LANDS

BY:

FLOYD O. PRANDO, Director
Oil and Gas Division
(505) 827-5746

cc: OCD - Santa Fe, New Mexico
BLM
Unit Correspondence File
Unit P.O.D. File

WRH/FOP/SMH



State of New Mexico
Commissioner of Public Lands

#4157

W. R. Humphries
COMMISSIONER

March 20, 1990

Advisory Board

George Clark
Chairman

Kristin Conniff
Vice Chairman

Melvin Cordova

Joe Kelly

Robert Portillos

Nancy Lynch Vigil

Rex Wilson

Greenhill Petroleum Corporation
16010 Barker's Point Lane, Suite 325
Houston, Texas 77079

ATTN: Mr. Gene Linton

RE: ~~Eunice Monument Unit~~

Gentlemen:


We received your correspondence regarding the approval of the resignation of Texaco as Unit Operator and the designation of Greenhill Petroleum Corporation as Successor Unit Operator for the Eunice Monument Unit.

The Commissioner of Public Lands has this date approved the resignation of Texaco as Unit Operator and the designation of Greenhill Petroleum Corporation as the successor Unit Operator of the Eunice Monument Unit. Please advise all interested parties.

If you have any questions, please contact Susan Howarth at (505) 827-5791.

Very truly yours,

W.R. HUMPHRIES,
COMMISSIONER OF PUBLIC LANDS

BY: 
FLOYD O. PRANDO, Director
Oil and Gas Division
(505) 827-5744



GREENHILL PETROLEUM CORPORATION

16010 BARKER'S POINT LANE, SUITE 325
HOUSTON, TEXAS 77079
TELEPHONE (713) 870-0606
FAX (713) 870-1831

Incorporated in Delaware, U.S.A.

GREENHILL PETROLEUM CORPORATION EUNICE MONUMENT UNIT LEA COUNTY, NEW MEXICO

1989 PLAN OF DEVELOPMENT

1988 Production Summary

	<u>1988</u>	<u>Cumulative Since Unit</u>
Oil (mbbbls)	27.1	1,193.3
Gas (mncf)	39.4	2,934.7
Produced water (mbbbls)	84.8	2,342.5
Injected water (mbbbls)	47.3	10,432.5

Well Status

	<u>Active</u>	<u>Shut-In</u>	<u>T.A.</u>	<u>Total</u>
Oil	9	18	4	31
Injection	3	3	0	6
Water Supply	1	1	0	2
Total	13	22	4	39

1989 Activities

No development drilling is planned for 1989

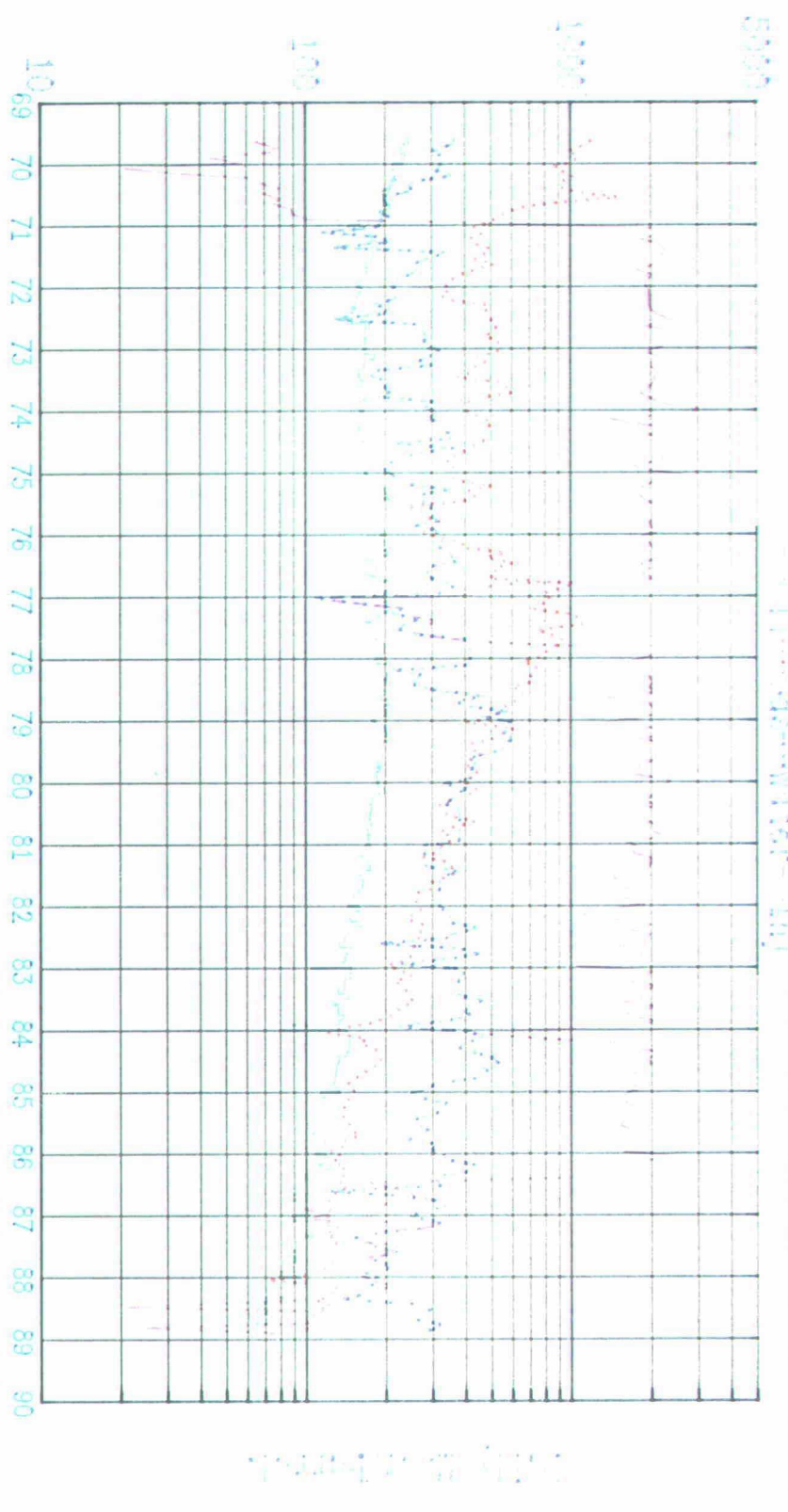
1988 Activities

No wells were drilled or plugged in 1988

RR Dist: 01
 County: USA
 State: NEW MEXICO
 Well Count: 10

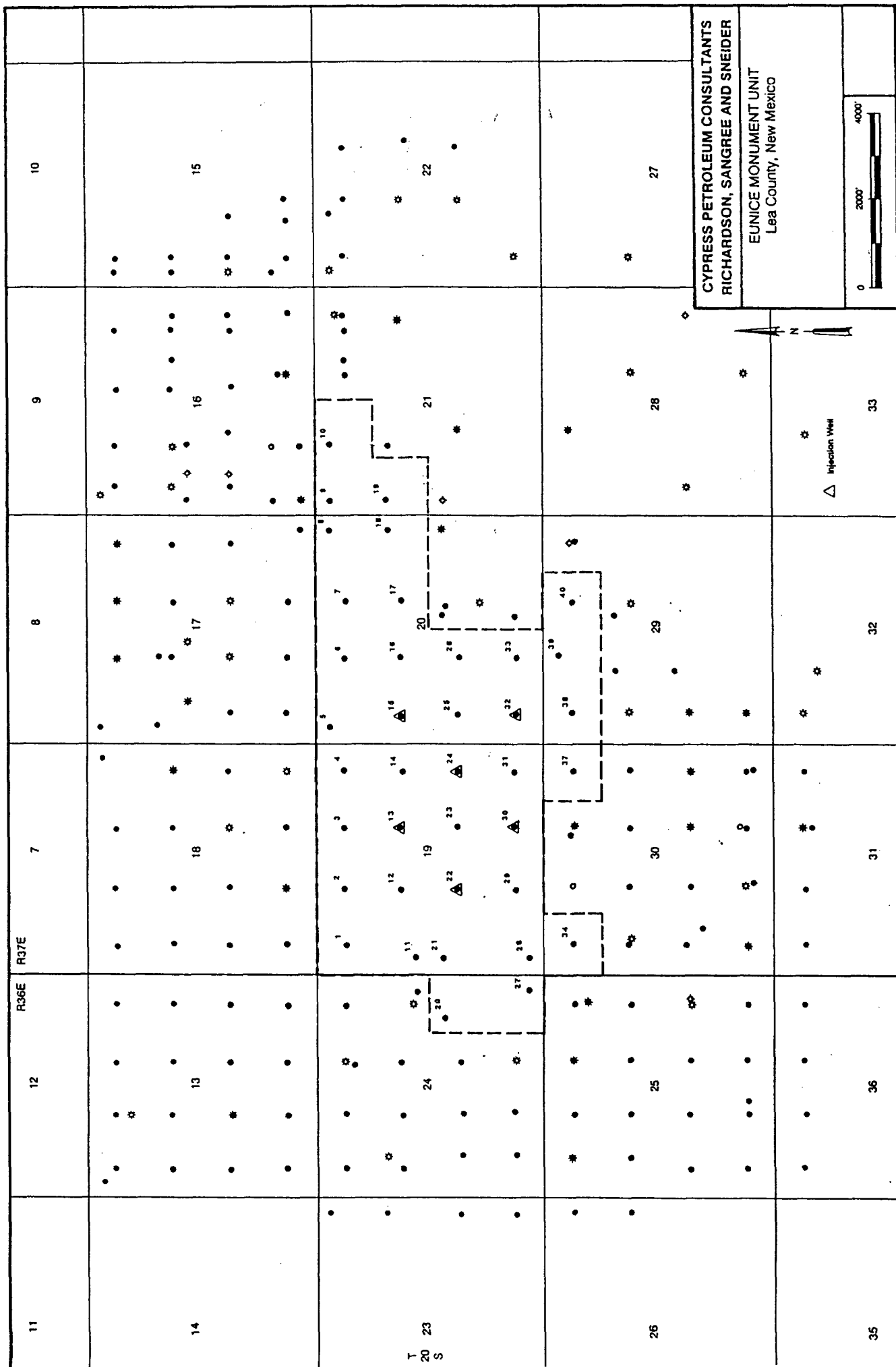
Operator: 999999 GREENHILL
 Field: 23000 EUNICE MON. LE-5A
 Reservoir: 999 GRAYBURG SAN ANTONIO
 Lease: 210010 EUNICE MONUMENT TRACT

1-1-88 80 EPUS 1982, CAL. MEXICO
 IP/Cumul: 00 MWF 2828, 1001 MWF



Well Count: 10
 Last 6 Pts GOR/BPMM: 18/2.1 644.17

Plot Created 8 15 1 12 1984
 User/Loca: BMB/ HOB





GREENHILL PETROLEUM CORPORATION

16010 BARKER'S POINT LANE, SUITE 325
HOUSTON, TEXAS 77079
TELEPHONE (713) 870-0606
FAX. (713) 870-1831

Incorporated in Delaware, U.S.A.

GREENHILL PETROLEUM CORPORATION EUNICE MONUMENT UNIT LEA COUNTY, NEW MEXICO

1989 PLAN OF DEVELOPMENT

1988 Production Summary

	<u>1988</u>	<u>Cumulative Since Unit</u>
Oil (mbbls)	27.1	1,193.3
Gas (mmcf)	39.4	2,934.7
Produced water (mbbls)	84.8	2,342.5
Injected water (mbbls)	47.3	10,432.5

Well Status

	<u>Active</u>	<u>Shut-In</u>	<u>T.A.</u>	<u>Total</u>
Oil	9	18	4	31
Injection	3	3	0	6
Water Supply	1	1	0	2
Total	13	22	4	39

1989 Activities

No development drilling is planned for 1989

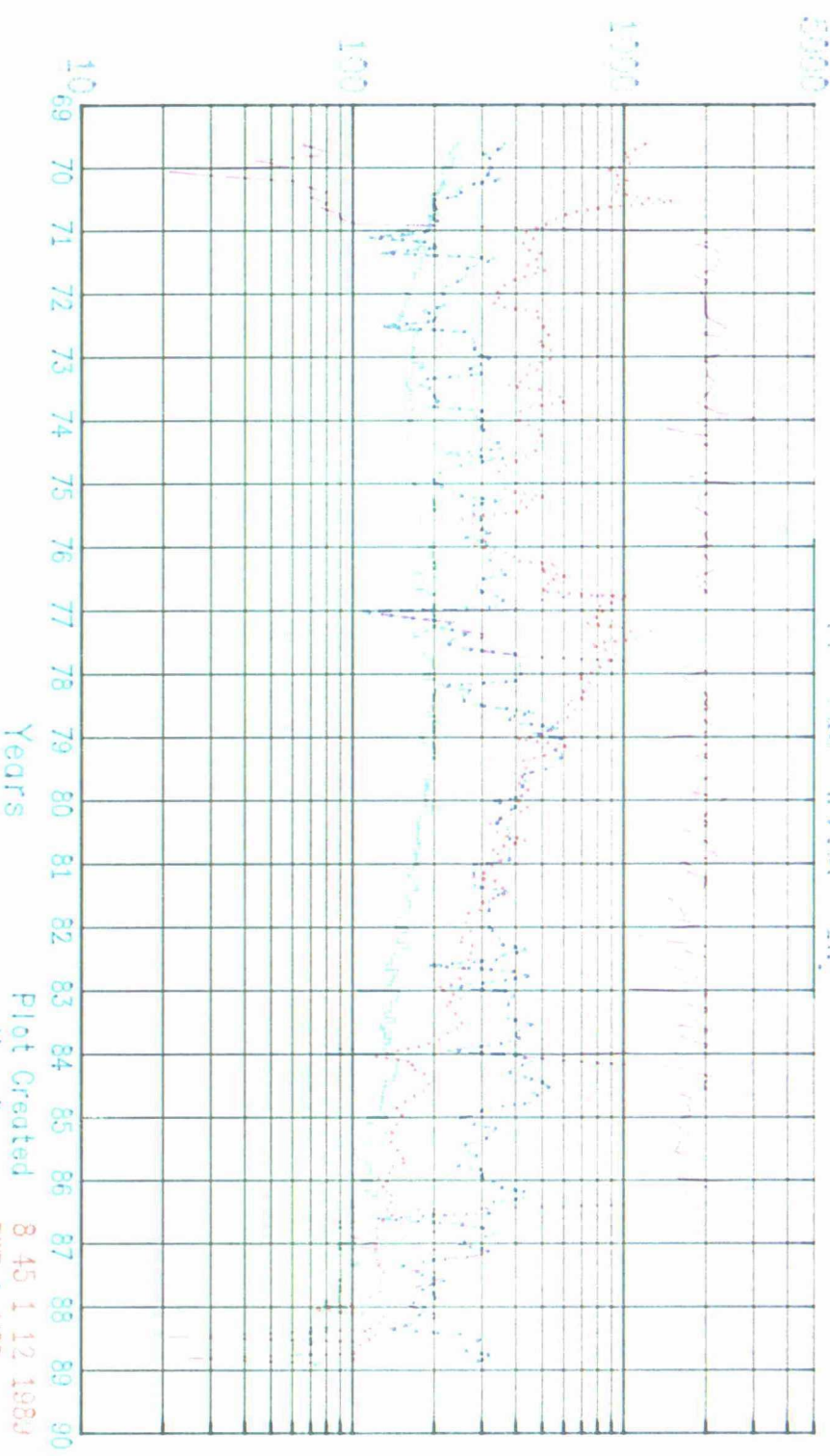
1988 Activities

No wells were drilled or plugged in 1988

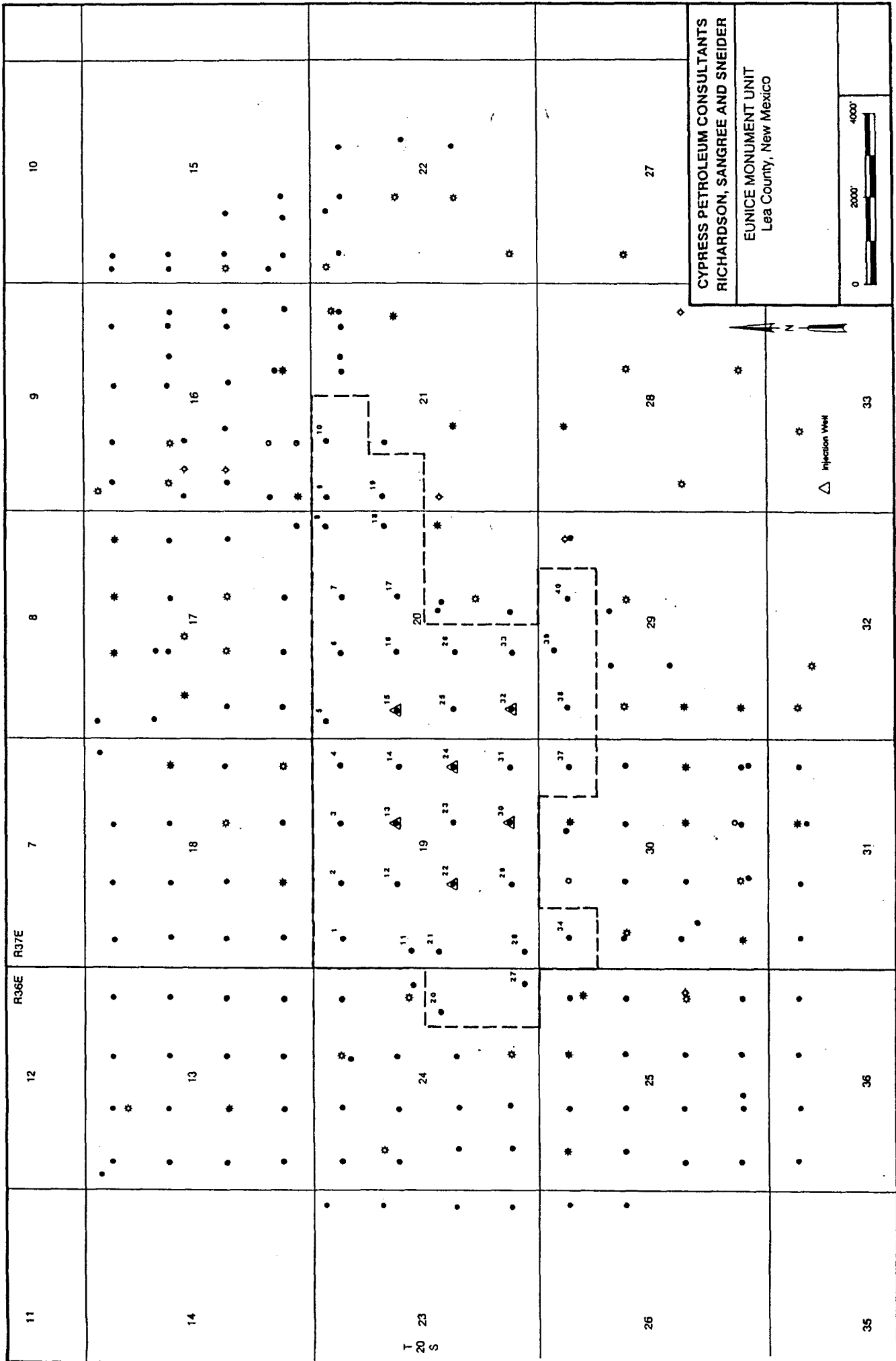
RR Dist: 01
 County: LEA
 State: NEW MEXICO
 Well Count: 10
 Operator: GREENHILL
 Field: EUNICE MON./GR-SA
 Reservoir: GRAYBURG SAN ANDRES
 Lease: EUNICE MONUMENT UNIT

1-1-88 86 BBL YEAR, 04: MED
 IP/Cumul: 90 BBL 228,372.24 MCF

Last 6 Pts GOR/EPMM: 1452.4611, 17



Plot Created 8 45 1 12 1989
 User/Loca: BMB / HDJ



CYPRESS PETROLEUM CONSULTANTS
 RICHARDSON, SANGREE AND SNEIDER

EUNICE MONUMENT UNIT
 Lea County, New Mexico




△ Injection Well

State of New Mexico



W.R. HUMPHRIES
COMMISSIONER



Commissioner of Public Lands

P.O. BOX 1148
SANTA FE, NEW MEXICO 87504-1148

May 31, 1989

Greenhill Petroleum Corporation
16010 Barker's Point Lane, Suite 325
Houston, Texas 77079

ATTN: Gene Linton

RE: 1989 Plan of Development
Eunice Monument Unit
Lea County, New Mexico

Gentlemen:

The Commissioner of Public Lands has this date approved the above captioned 1989 Plan of Development. Our approval is subject to like approval by all other appropriate agencies.

Enclosed is an approved copy for your files. If we may be of further help, please do not hesitate to contact us.

Very truly yours,

W.R. HUMPHRIES
COMMISSIONER OF PUBLIC LANDS

BY:

A handwritten signature in cursive script, appearing to read "Floyd O. Prando".

FLOYD O. PRANDO, Director
Oil and Gas Division
(505) 827-5749


cc: OCD - Santa Fe, New Mexico
BLM
Unit Correspondence File

WRH/FOP/SMH

State of New Mexico



W.R. HUMPHRIES
COMMISSIONER



Commissioner of Public Lands

May 22, 1989

P.O. BOX 1148
SANTA FE, NEW MEXICO 87504-1148

Chevron U.S.A. Inc.
P.O. Box 670
Hobbs, New Mexico 88240

ATTN: R.C. Anderson
Division Manager, Production Department

RE: 1989 Plan of Development
Eunice Monument South Unit
Lea County, New Mexico

Gentlemen:

The Commissioner of Public Lands has this date approved the above captioned 1989 Plan of Development. Our approval is subject to like approval by all other appropriate agencies.

Enclosed is an approved copy for your files. If we may be of further help, please do not hesitate to contact us.

Very truly yours,

W.R. HUMPHRIES
COMMISSIONER OF PUBLIC LANDS

Floyd O. Prando
BY:
FLOYD O. PRANDO, Director
Oil and Gas Division
(505) 827-5749

cc: OCD - Santa Fe, New Mexico
BLM
Unit Correspondence File

WRH/FOP/SMH



GREENHILL PETROLEUM CORPORATION

100 BARRETT STREET, SUITE 320
HOUSTON, TEXAS 77029
TEL: PHONE 713-870-0606
FAX: 713-870-1844

1000-1000-1000

1000-1000-1000

1000-1000-1000
1000-1000-1000
1000-1000-1000
1000-1000-1000

1000-1000-1000
1000-1000-1000
1000-1000-1000
1000-1000-1000
1000-1000-1000

1000-1000-1000

1000-1000-1000
1000-1000-1000
1000-1000-1000

1000-1000-1000
1000-1000-1000
1000-1000-1000

1000-1000-1000
1000-1000-1000
1000-1000-1000
1000-1000-1000
1000-1000-1000
1000-1000-1000
1000-1000-1000
1000-1000-1000

1000-1000-1000
1000-1000-1000
1000-1000-1000
1000-1000-1000
1000-1000-1000
1000-1000-1000
1000-1000-1000
1000-1000-1000

1000-1000-1000
1000-1000-1000

1000-1000-1000
1000-1000-1000

1000-1000-1000

1000-1000-1000
1000-1000-1000


1000-1000-1000
1000-1000-1000

1000-1000-1000

1000-1000-1000

EUNICE MONUMENT UNIT
LEA COUNTY, NEW MEXICO

(2 working interest owners &
75% Approval Required)

Working Interest Owners

% of Unit Participation

ARCO Oil & Gas Company
Joint Interest Operations
P. O. Box 1610
Midland, Texas 79702

14.01610

Chevron U.S.A. Inc.
Attn: J. C. Prindle
P. O. Box 670
Hobbs, New Mexico 88240

6.11110

Sun E & P Company
Attn: Linda Guerrero
P. O. Box 1861
Midland, Texas 79702-1861

2.80421

Greenhill Petroleum Corporation
16010 Barker's Point Lane, Suite 325
Houston, Texas 77079

77.06859

Designation of successor Unit Operator Eunice Monument Unit Area, County of Lea, State of New Mexico. No. _____.

This indenture, dated as of the 29 day of December, 1988, by and between Greenhill Petroleum Corp., hereinafter designated as "First Party", and the owners of unitized working interests, hereinafter designated as "Second Parties."

Witnesseth: Whereas, the Commissioner of Public Lands of the State of New Mexico is authorized by an Act of the Legislature (Sec. 3, Chap. 88, Laws 1943) as amended by Sec. 1 of Chapter 162, Laws of 1951, (Chap 7, Art. 11, Sec. 39, N.M. Statutes 1953 Annot.), to consent to and approve the development or operation of State Lands under agreements made by lessees of State land jointly or severally with other lessees where such agreements provide for the unit operation or development of part of or all of any oil or gas pool, field, or area; and, on the 1 day of March, 1969, approve a unit agreement Eunice Monument Unit Area, wherein Texaco Producing Inc. is designated as Unit Operator, and

Whereas said Texaco Producing Inc. has resigned as such Operator and the designation of a successor Unit Operator is now required pursuant to the terms thereof; and

Whereas the First Party has been and hereby is designated by Second Parties as Unit Operator, and said First Party desires to assume all the rights, duties, and obligations of Unit Operator under the said unit agreement:

Now, therefore, in consideration of the premises hereinbefore set forth and the promises hereinafter stated, the First Party hereby covenants and agrees to fulfill the duties and assume the obligations of Unit Operator under and pursuant to all terms of the Eunice Monument unit agreement, and the Second Parties covenant and agree that, effective upon arrival of this indenture by the (Name and Title of authorized officer, CPL) First Party shall be granted the exclusive right and privilege of exercising any and all rights and privileges as Unit Operator, pursuant to the terms and conditions of said unit agreement; said unit agreement being hereby incorporated herein by reference and made a part hereof as fully and effectively as though said unit agreement were expressly set forth in this instrument.

In witness whereof, the parties hereto have executed this instrument as of the date hereinabove set forth.

Jeri S. Coates
Beverly Vogt
(Witnesses)

(Witnesses)

Greenhill Petroleum Corp.
By: [Signature]
(First Party)
Texaco Producing Inc.
By: [Signature]
(Second Party)
S. L. Chandler, Attorney-in-Fact

APPROVED AS TO:
Contract RTJ
Terms MRM
Term ABP

I hereby approve the foregoing indenture designating Greenhill Petroleum Corp. as Unit Operator under the unit agreement for the Eunice Monument Unit Area, this ___ day of _____, 19__.

Authorized officer of the Commissioner of Public Lands



GREENHILL PETROLEUM CORPORATION

16010 BARKER'S POINT LANE, SUITE 325
HOUSTON, TEXAS 77079
TELEPHONE (713) 870-0606
FAX. (713) 870-1831

Incorporated in Delaware, U.S.A.

January 19, 1989

Eunice Monument Unit Working Interest Owners
(Addressee List Attached)

Re: Eunice Monument Unit Sale Notification and Change
of Operator

Gentlemen:


Effective November 1, 1988, Texaco Inc. ("Texaco") is selling all of its interests in and to the captioned property to Greenhill Petroleum Corporation ("Greenhill"), 16010 Barker's Point Lane, Suite 325, Houston, Texas 77079.

Greenhill is succeeding Texaco as the new Operator. If you approve of Greenhill as the successor Operator of the captioned Unit, please so signify by signing in the space provided below and returning a copy of this letter to the undersigned.

You will continue to receive billings from Texaco for costs incurred during the period from the November 1, 1988 effective date through December 29, 1988, the closing date. Costs incurred after the closing will be billed by Greenhill.

If you have any questions or comments, please feel free to call the undersigned at (713) 870-0606.

Yours very truly,


Gary E. Edwards
Land Manager

GEE:89609bv

Enclosures

The undersigned hereby approves of Greenhill Petroleum Corporation becoming the successor Operator to Texaco as described above.

SUN EXPLORATION & PRODUCTION CO _____
DATE APPROVED 1/23/89 _____
BY Linda Guerrero _____
Linda Guerrero, SW Region _____
Joint Operations Engineer _____

RECEIVED BY SUN
JAN 23 1989
SOUTHWEST REGION
JOINT OPERATIONS



GREENHILL PETROLEUM CORPORATION

16010 BARKER'S POINT LANE, SUITE 325
HOUSTON, TEXAS 77079
TELEPHONE (713) 870-0606
FAX (713) 870-1831

Incorporated in Delaware, U.S.A.

January 19, 1989

Eunice Monument Unit Working Interest Owners
(Addressee List Attached)

Re: Eunice Monument Unit Sale Notification and Change
of Operator

Gentlemen:

Effective November 1, 1988, Texaco Inc. ("Texaco") is selling all of its interests in and to the captioned property to Greenhill Petroleum Corporation ("Greenhill"), 16010 Barker's Point Lane, Suite 325, Houston, Texas 77079.

Greenhill is succeeding Texaco as the new Operator. If you approve of Greenhill as the successor Operator of the captioned Unit, please so signify by signing in the space provided below and returning a copy of this letter to the undersigned.

You will continue to receive billings from Texaco for costs incurred during the period from the November 1, 1988 effective date through December 29, 1988, the closing date. Costs incurred after the closing will be billed by Greenhill.

If you have any questions or comments, please feel free to call the undersigned at (713) 870-0606.

Yours very truly,

Gary E. Edwards
Land Manager

GEE:89609bv

Enclosures

The undersigned hereby approves of Greenhill Petroleum Corporation becoming the successor Operator to Texaco as described above.

COMPANY: ARCO Oil and Gas Company
Division of Atlantic Richfield Co.

By: M. S. Giglio
Title: ATTORNEY-IN-FACT M. S. GIGLIO


RECEIVED
JAN 23 1989
JOINT INTEREST
OPERATIONS



Chevron U.S.A. Inc.

P.O. Box 1635, Houston, TX 77251 • Phone (713) 754-2690

Jerry P. Baird
Land Representative
Interior Division
Land Department
Central Region



FEBRUARY 17, 1989

GREENHILL PETROLEUM CORPORATION
16010 Barker's Point Lane
Suite 325
Houston, Texas 77079

ATTN: Mr. Gary Edwards

RE: CHANGE OF OPERATOR
NORTH BENSON QUEEN AND
EUNICE MONUMENT UNITS
TEXACO FORMER OPERATOR
EDDY & LEA COUNTY, NEW MEXICO

Gentlemen:

This letter responds to your January 19, 1989, letter requesting Chevron to approve Greenhill as the new operator, succeeding Texaco as the operator in the captioned units. Chevron U.S.A. Inc. approves of Greenhill becoming the operator upon condition that Greenhill and Texaco comply with the following operating and unit agreements:

BENSON QUEEN-GRAYBURG NORTH FIELD
UNIT OPERATING AGREEMENT AND THE UNIT AGREEMENT
DATED JANUARY 10, 1973, OUR FILE #1-76075-00.

EUNICE-MONUMENT UNIT
UNIT OPERATING AGREEMENT DATED MARCH 1, 1969,
OUR FILE #3-03595-00.

All current billing and notification addresses will remain as we had them set-up with Texaco. If we can be further assistance, please let me know.


Sincerely,

Jerry P. Baird

JPB/jpb

State of New Mexico

4157



W.R. HUMPHRIES
COMMISSIONER

Commissioner of Public Lands

SLO REF NO OG-706

P.O. BOX 1148
SANTA FE, NEW MEXICO 87504-1148

March 24, 1988

Texaco USA
Attn: Mr. Joe E. King
P. O. Box 728
Hobbs, New Mexico 88240

Re: 1988 Plan of Development
Eunice Monument Unit
Lea County, New Mexico

Gentlemen:

The Commissioner of Public Lands has this date approved your 1988 Plan of Development for the above captioned unit area.

Our approval is subject to like approval by all other appropriate agencies.

Enclosed is an approved copy for your files.

If we may be of further help please do not hesitate to call on us.

Very truly yours,

W. R. HUMPHRIES
COMMISSIONER OF PUBLIC LANDS

BY: *Floyd O. Prando*
FLOYD O. PRANDO, Director
Oil and Gas Division
(505) 827-5744

WRH/FOP/pm
encls.
cc: OCD
BLM



March 7, 1988

Commissioner of Public Lands
P. O. Box 1148
Santa Fe, New Mexico 87504-1148

New Mexico Oil Conservation Division
P. O. Box 2088
Santa Fe, New Mexico 87501

All Working Interest Owners
(Address List Attached)

RE: EUNICE MONUMENT UNIT
SECONDARY RECOVERY UNIT
LEA COUNTY, NEW MEXICO

Gentlemen:

In accordance with Article 4 of the Unit Agreement of the Development and Operation of the Eunice Monument Unit, Texaco Inc. respectfully submits, for your approval, a report of past operations and a plan of development and operation for the waterflood unit for the year 1988.

PAST OPERATIONS

The Eunice Monument Unit became effective August 1, 1969. Cumulative oil production prior to unitization was 7,362,178 barrels of oil. Cumulative production since unitization was 1,166,150 barrels of oil to January 1, 1988. Cumulative water injection to January 1, 1988 was 10,385,222 barrels of water.

The unit currently consist of twenty-three(23) producers, six(6) injectors, four(4) shut in producers, two(2) temporary abandoned wells and one(1) plugged and abandoned well. These wells produced 88 BOPD, 208 BWPD, and 115 MCFPD in December, 1987.


Commissioner of Public Lands,
New Mexico Oil Conservation
Division, and Working
Interest Owners

- 2 -

March 7, 1988

PLANS FOR 1988

Plans for 1988 are to monitor this unit for stimulation possibilities, to keep a surveillance on casing leaks and to clean out injection and production wells when needed.



PWS:jss

Attachments

EUNICE MONUMENT UNIT
WORKING INTEREST OWNERS

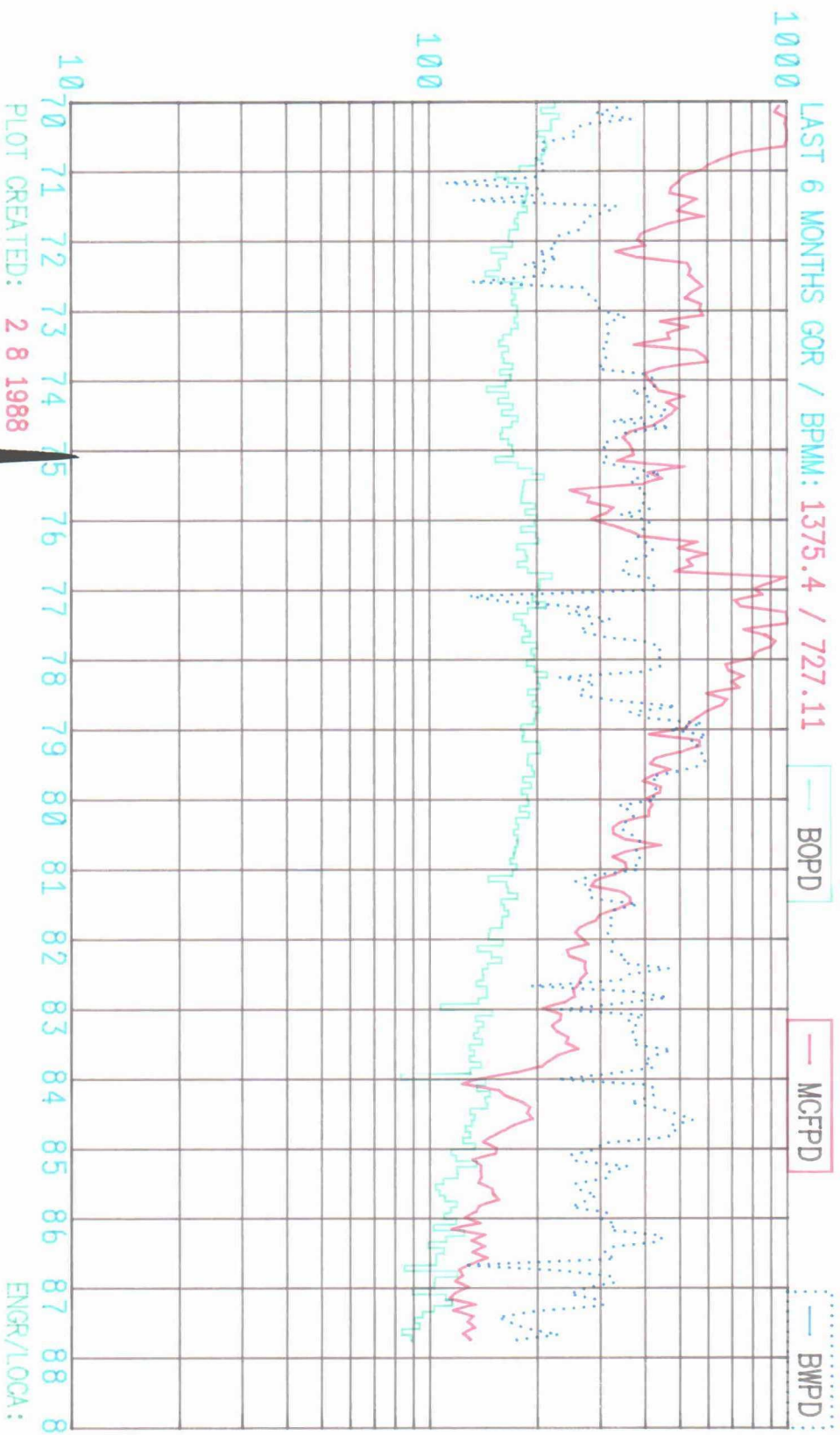
ARCO Oil & Gas Company
Dan C. Dodd, Suite 1430
P. O. Box 1610
Midland, Texas 79702

Chevron U.S.A. Inc.
Attn: J. C. Prindle
P. O. Box 670
Hobbs, New Mexico 88240

Phillips Petroleum Company
Attn: E. E. Vaubel
P. O. Box 1967
Houston, Texas 77001

Sun E&P Company
Attn: Linda Guerrero
P. O. Box 1861
Midland, Texas 79702-1861

PROPERTY NAME: EUNICE MONUMENT UNIT
 FIELD NAME: EUNICE MONUMENT (G-SA)
 OPERATOR NAME: TEXACO PRODUCING CO.
 PRODUCING WELLS YTD: 22



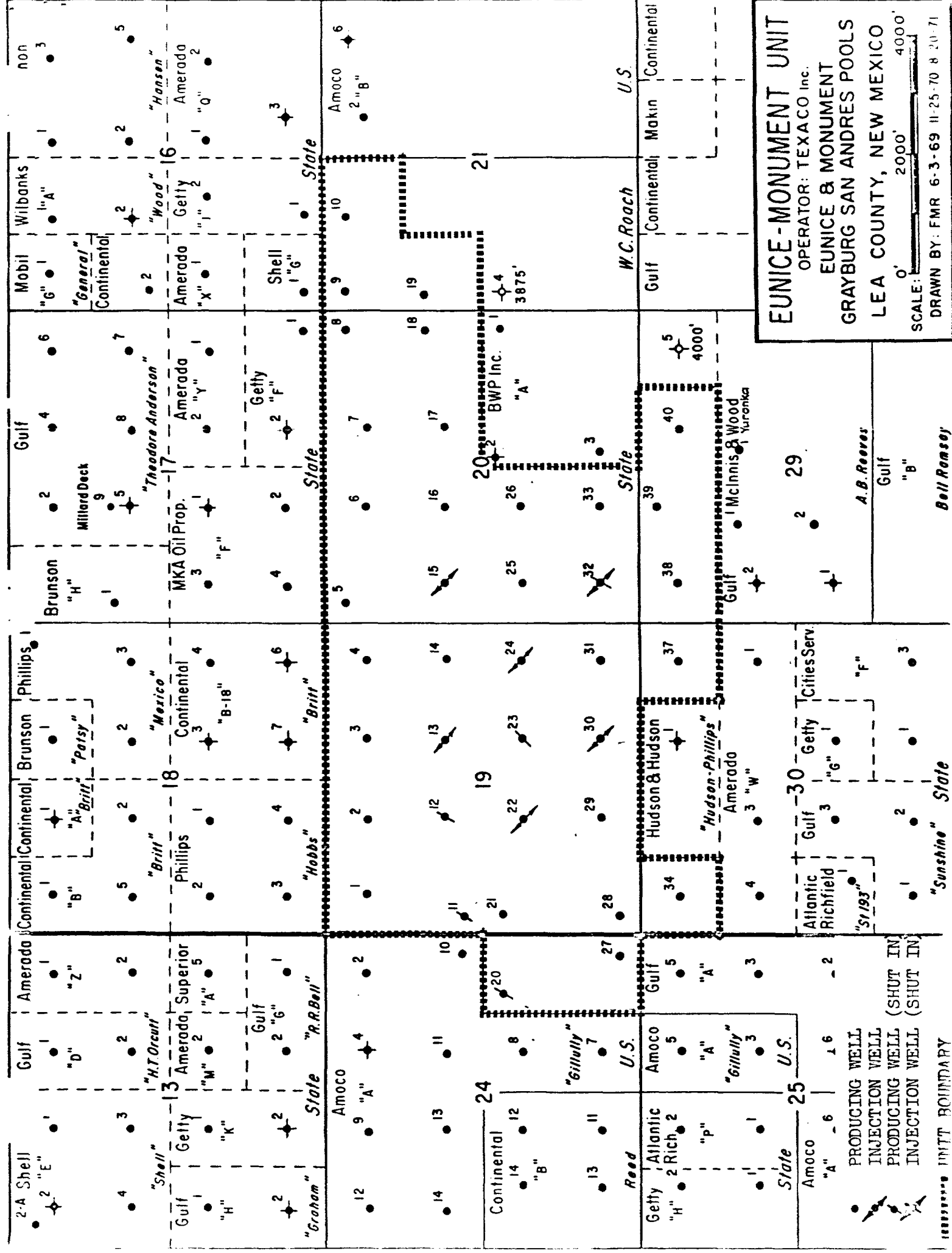
1-1-87 CUMULATIVES:		1986 PRODUCTION:	
OIL : 8046.057	MBBLS	OIL : 39123	BBLS
GAS : 14287.988	MMCF	GAS : 47729	MCF
WAT : 2129.922	MBBLS	WAT : 114911	BBLS

PLOT CREATED: 2 8 1988

ENGR/LOCA: PWS / HBS

R-37-E

P S-E



EUNICE-MONUMENT UNIT
 OPERATOR: TEXACO Inc.
EUNICE & MONUMENT
GRAYBURG SAN ANDRES POOLS
 LEA COUNTY, NEW MEXICO

SCALE: 0' 2000' 4000'

DRAWN BY: FMR 6-3-69 11-25-70 8 20-71

● PRODUCING WELL
 ┆ INJECTION WELL (SHUT IN)
 ┆ INJECTION WELL (SHUT IN)

----- UNIT BOUNDARY



OIL CONSERVATION COMMISSION

STATE OF NEW MEXICO

P. O. BOX 2088 - SANTA FE

87501

July 8, 1969

GOVERNOR
DAVID F. CARGO
CHAIRMAN

LAND COMMISSIONER
ALEX J. ARMIJO
MEMBER

STATE GEOLOGIST
A. L. PORTER, JR.
SECRETARY - DIRECTOR

Mr. Booker Kelly
White, Gilbert, Koch & Kelly
Attorneys at Law
Post Office Box 787
Santa Fe, New Mexico

Re: Case No. 4157
Order No. R-3785
Applicant:
Texaco Inc.

Dear Sir:

Enclosed herewith are two copies of the above-referenced Commission order recently entered in the subject case.

Very truly yours,

A. L. PORTER, Jr.
Secretary-Director

ALP/ir

Copy of order also sent to:

Hobbs OCC x

Artesia OCC _____

Aztec OCC _____

Other Unit Division - State Land Office

MAIN OFFICE 0110
'69 JUN 30 AM 11 20

4157

June 27, 1969

Texaco Inc.
P. O. Box 3109
Midland, Texas 79701

Re: Eunice-Monument Unit
Lea County, New Mexico

ATTENTION: Mr. F. M. Mason

Gentlemen:

The Commissioner of Public Lands has this date approved your Eunice-Monument Unit, Lea County, New Mexico. The effective date to be as of July 1, 1969, as provided for under Section 17.1 of the Unit Agreement.

We are enclosing five (5) Certificates of Approval.

Very truly yours,

Ted Bilberry, Director
Oil and Gas Department

TB/ML/s
encls.
cc: OCC-Santa Fe, New Mexico

C
O
P
Y

State of New Mexico



Commissioner of Public Lands

June 24, 1969

P. O. BOX 1148
SANTA FE, NEW MEXICO

X J. ARMIJO
COMMISSIONER

Texaco Inc.
P. O. Box 3109
Midland, Texas 79701

Re: Proposed Eunice-Monument
Unit
Lea County, New Mexico

ATTENTION: Mr. F. M. Mason

Gentlemen:

The Commissioner of Public Lands has this date approved as to Form and Content your proposed Eunice-Monument Unit, Lea County, New Mexico.

Please submit your filing fee in the amount of Thirty (\$30.00) Dollars at your earliest convenience.

Very truly yours,

A handwritten signature in cursive script that reads "Ted Bilberry".

Ted Bilberry, Director
Oil and Gas Department

TB/ML/s

BEFORE EXAMINER UTZ	
OIL CONSERVATION COMMISSION	
<u>App</u>	EXHIBIT NO. <u>2</u>
CASE NO. <u>4157</u>	