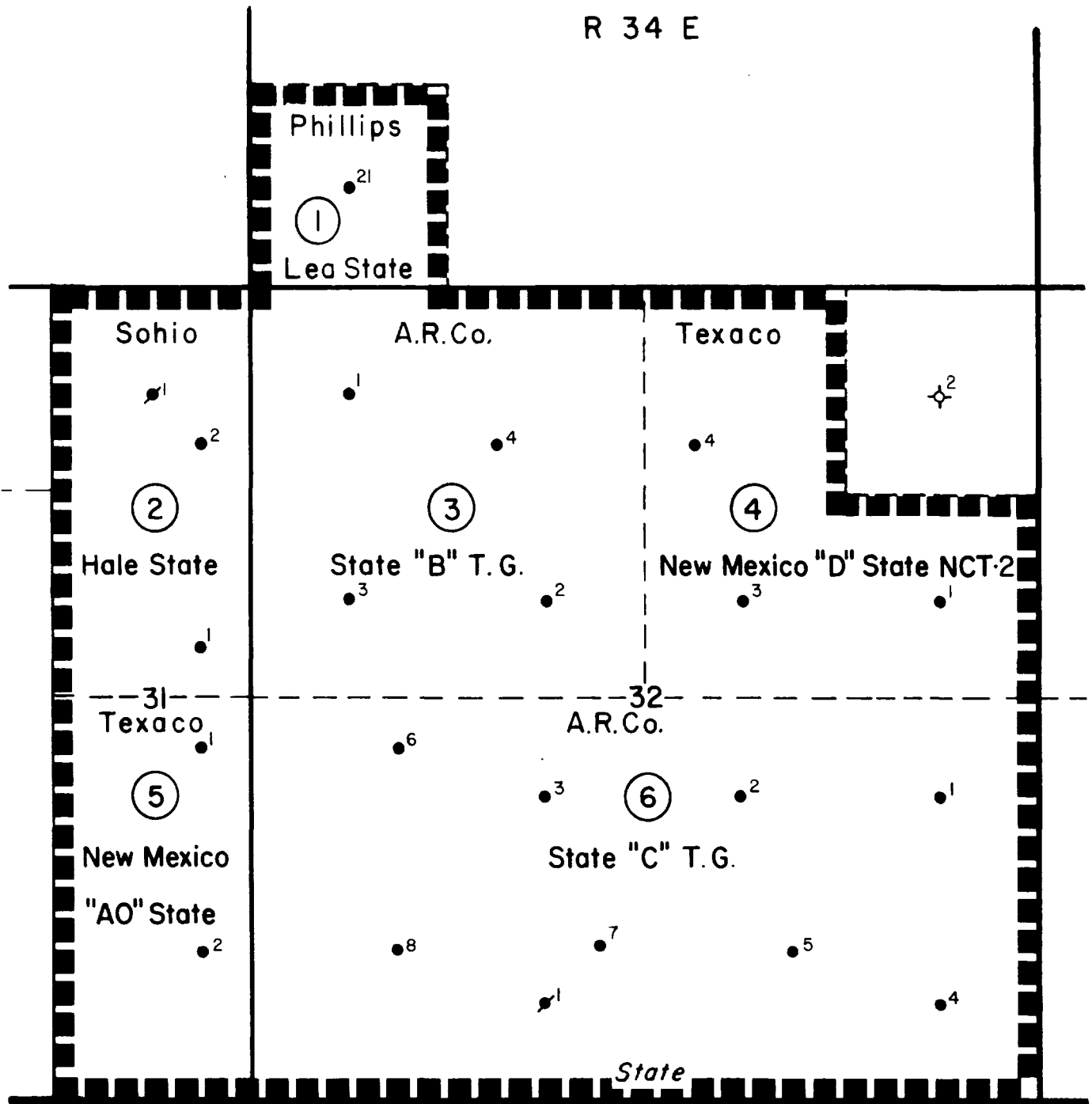


R 34 E



BEFORE EXAMINER STAMETS  
 OIL CONSERVATION COMMISSION  
 App. EXHIBIT NO. 2  
 CASE NO. 5762  
 Submitted by Att. Rich.  
 Hearing Date 9-15-76

LEGEND

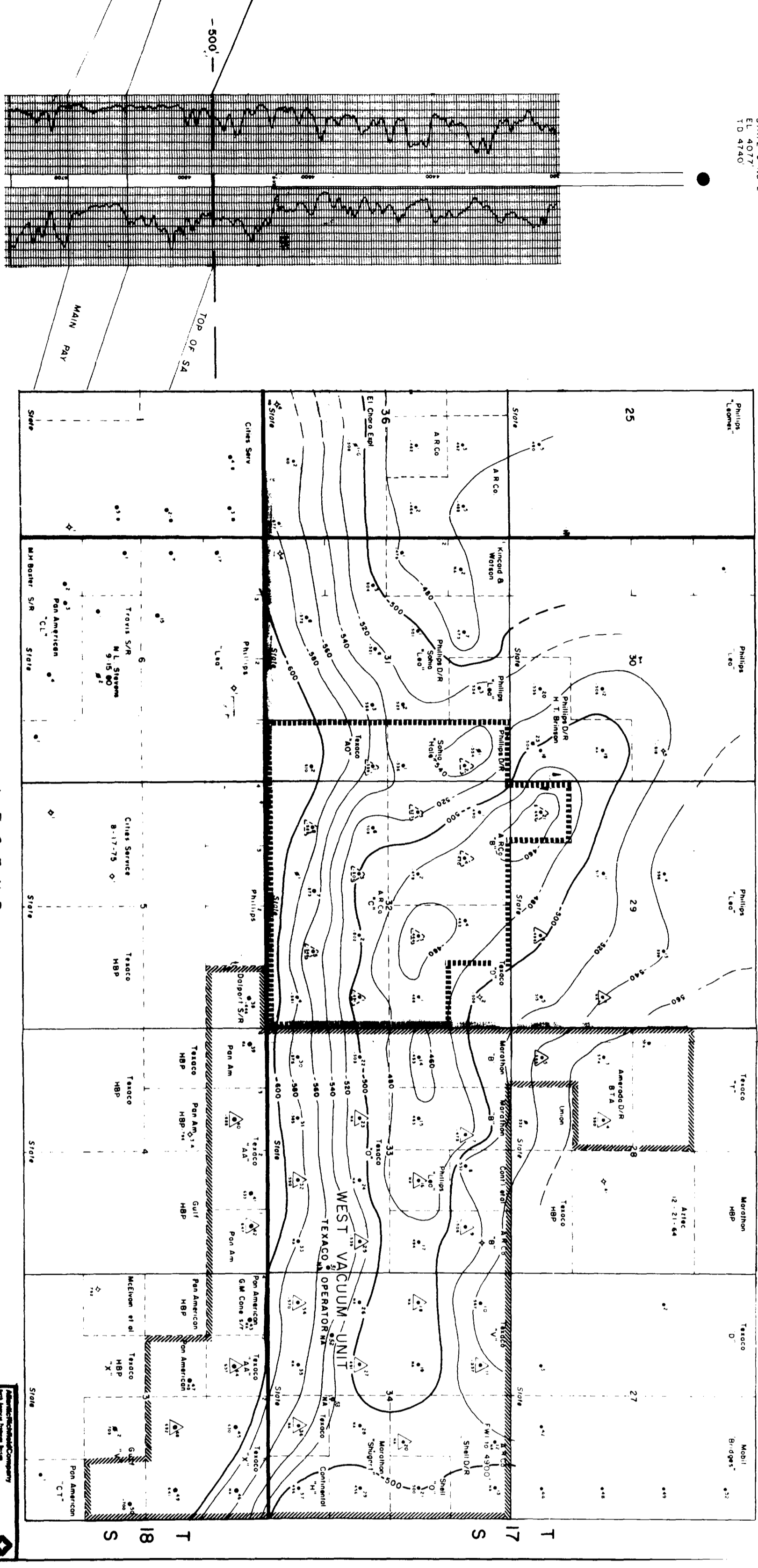
■ ■ ■ ■ UNIT BOUNDARY

EXHIBIT 2

PROPOSED STATE VACUUM UNIT

TOWNSHIP 17 S, RANGE 34 E

LEA COUNTY, NEW MEXICO



LEGEND  
 BOUNDARY OF PROPOSED  
 STATE VACUUM UNIT

**VACUUM FIELD**  
 San Andres, New Mexico  
 STATE VACUUM UNIT  
 STRUCTURE MAP  
 TOP OF SAN ANDRES

SCALE: 1" = 8000'

DATE: 12-21-64

BY: [Signature]

FIGURE 3

NORTH

PHILLIPS PETROLEUM CO  
STATE LEA NO 6  
EL 4079  
TD 4800

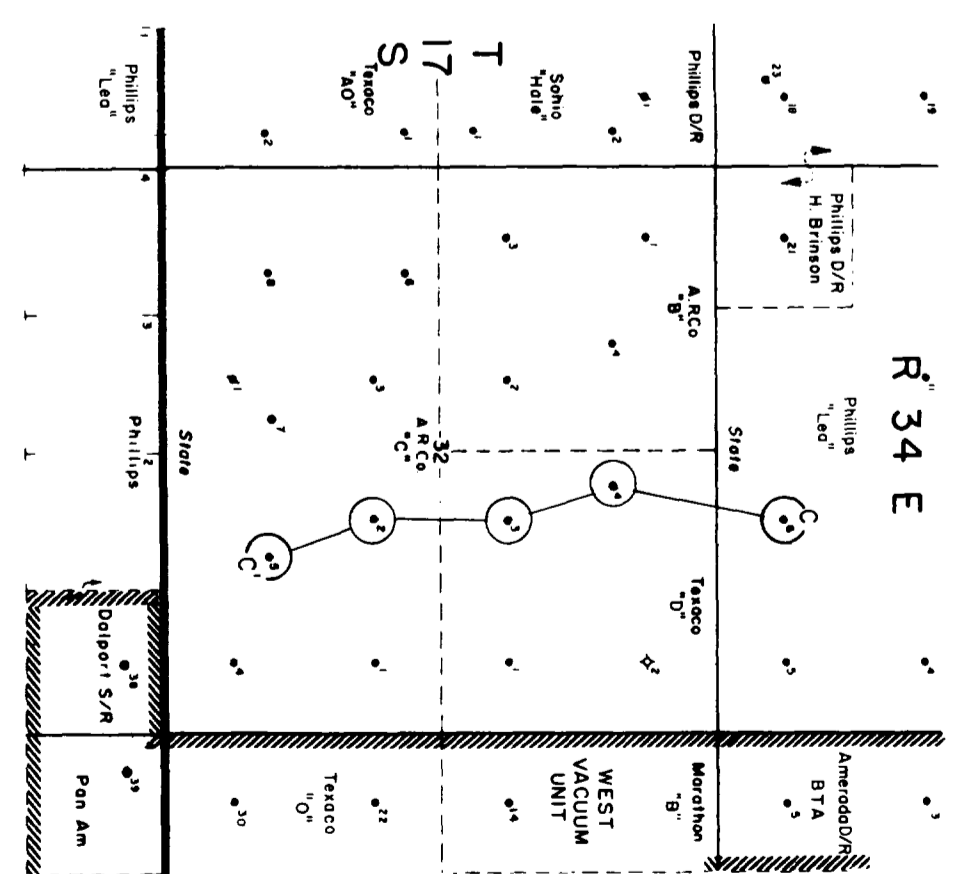
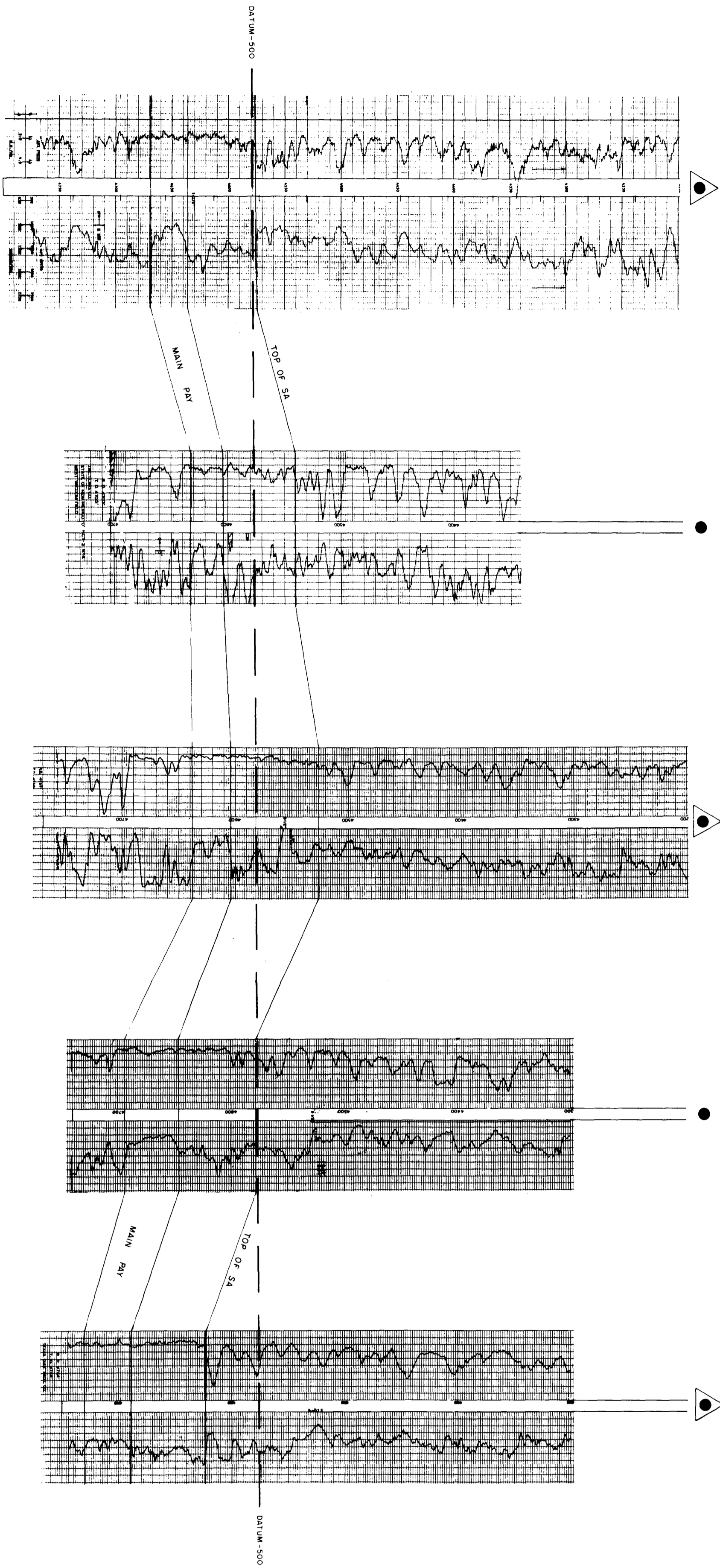
TEXACO INC  
STATE "D" NO 4  
EL 4077  
TD 4703

TEXACO  
STATE "D" NO 3  
EL 4082  
TD 4770

ATLANTIC RICHFIELD CO  
STATE "C" NO 2  
EL 4077  
TD 4740

ATLANTIC RICHFIELD CO  
STATE "C" NO 5  
EL 4076  
TD 4750

SOUTH



**AtlanticRichfieldCompany**  
North America Producing Division  
Permian Basin, Midland, Texas

**VACUUM FIELD**  
Leo County, New Mexico

**STATE VACUUM UNIT**  
**CROSS SECTION C-C'**

WEST SCALE: 1" = 40'  
NORTH SCALE: NONE

DATE: 6-76  
DRAWN BY: D.L. 31, 6-76  
CHECKED BY: H.N.

BY: WEST AREA ENGR.

WEST

TEXACO INC.  
STATE C<sup>o</sup> NO. 1  
EL. 4077  
TD. 4753

ATLANTIC RICHFIELD CO.  
STATE C<sup>o</sup> NO. 6  
EL. 4076  
TD. 4705

ATLANTIC RICHFIELD CO.  
STATE C<sup>o</sup> NO. 3  
EL. 4086  
TD. 4743

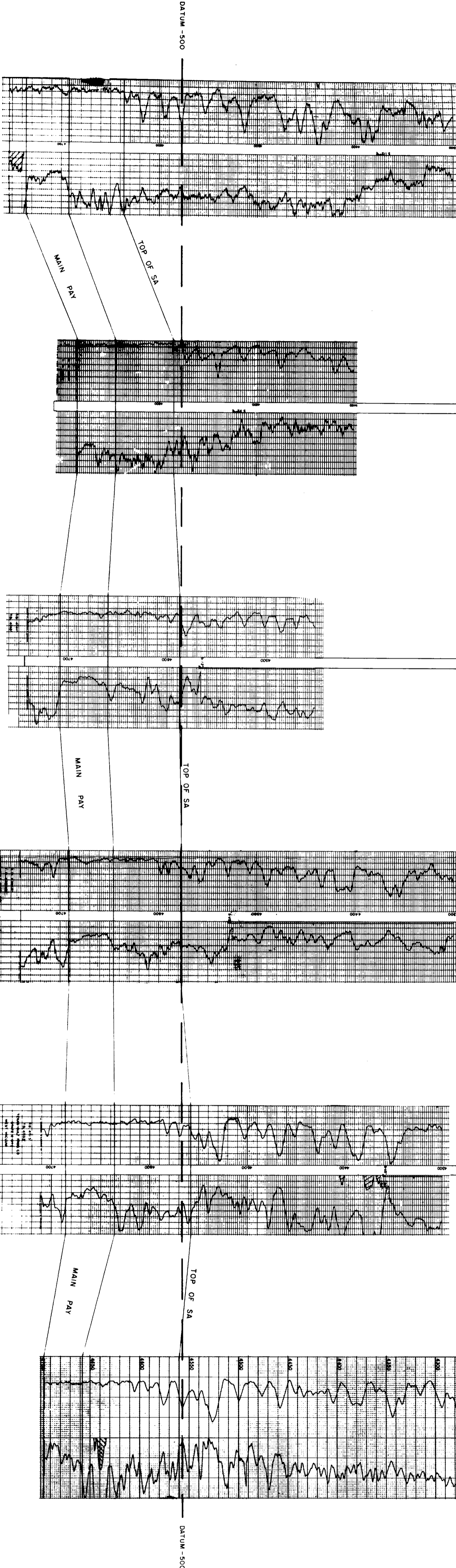
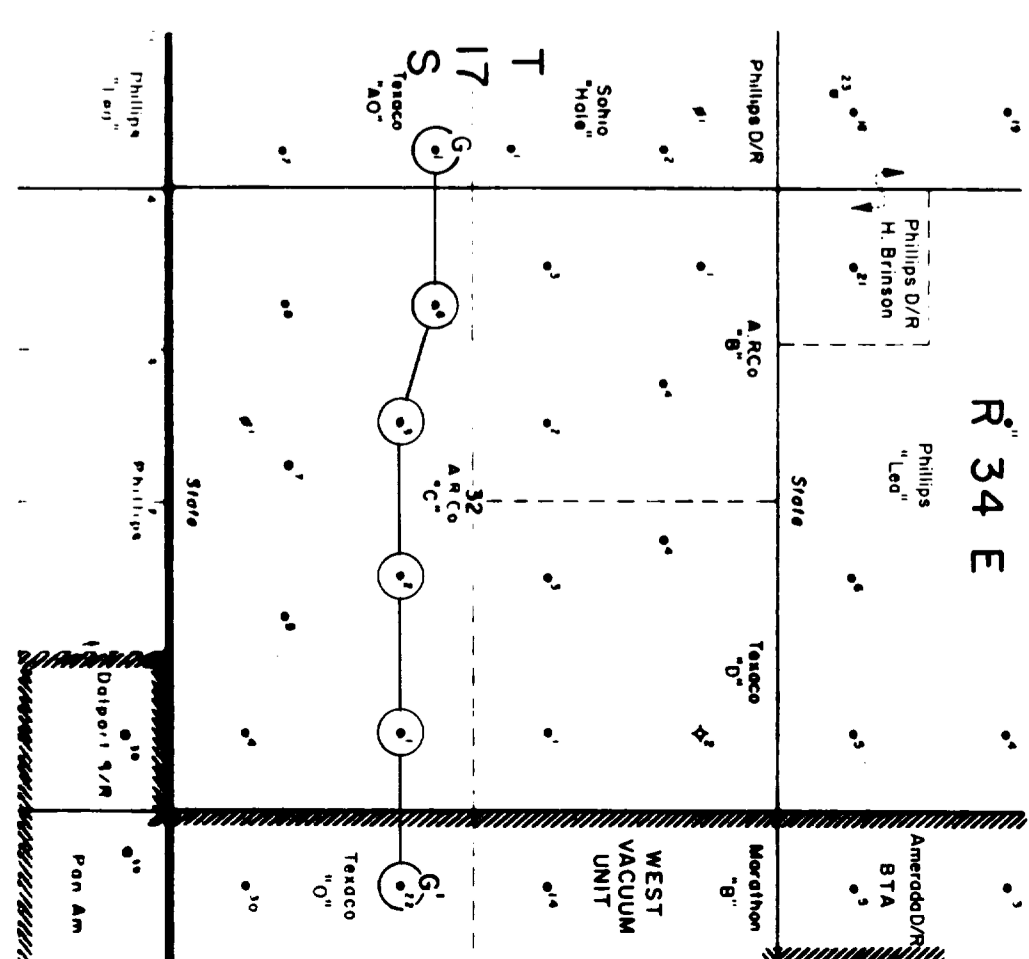
ATLANTIC RICHFIELD CO.  
STATE C<sup>o</sup> NO. 2  
EL. 4077  
TD. 4740

ATLANTIC RICHFIELD CO.  
STATE C<sup>o</sup> NO. 1  
EL. 4067  
TD. 4762

TEXACO INC.  
WEST VACUUM UNIT NO. 22  
EL. 4057  
TD. 4700

EAST

R 34 E



AtlanticRichfieldCompany  
 West. Sec. 21, Township 8 N., Range 34 E.,  
 Leo County, New Mexico

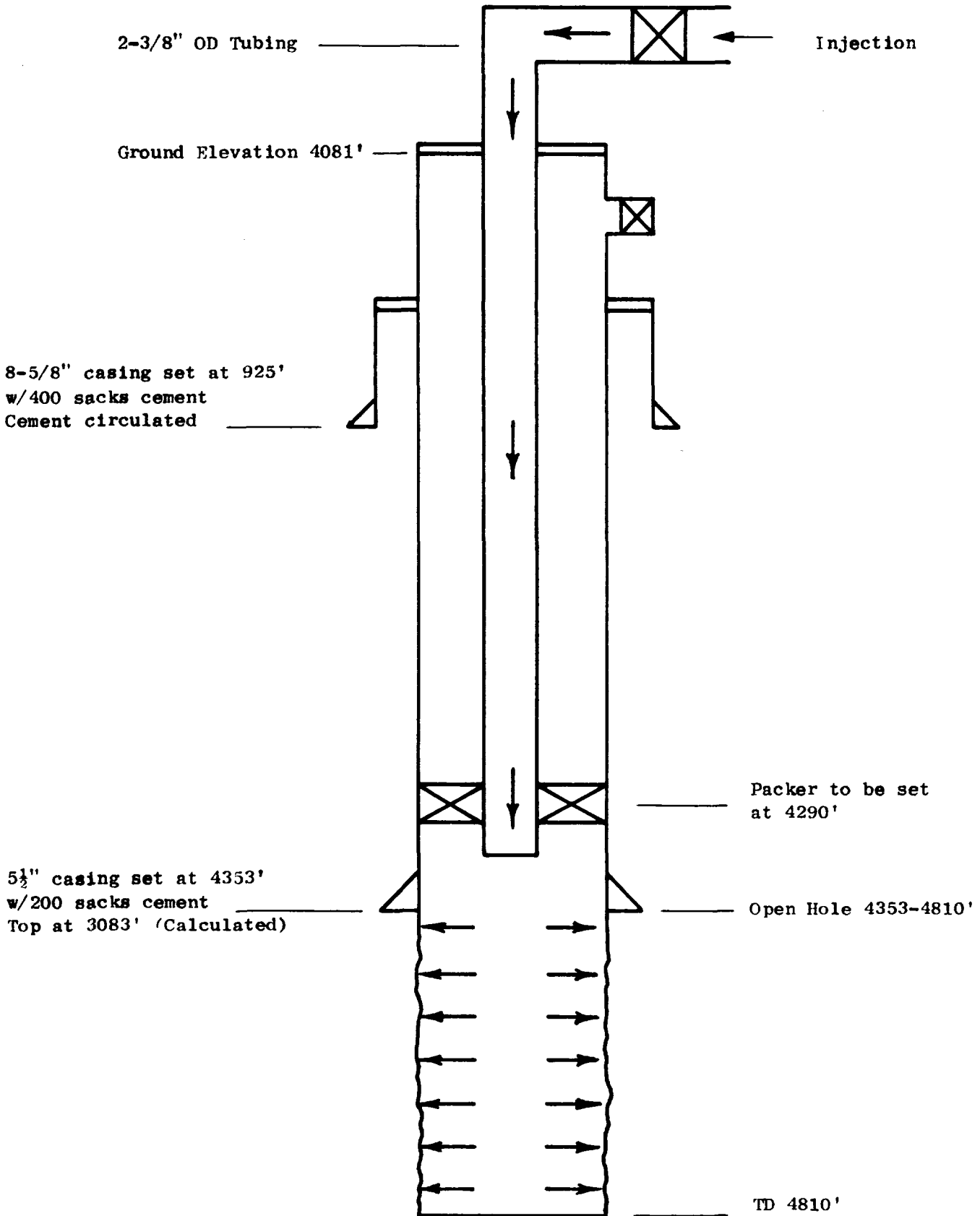
**VACUUM FIELD  
 STATE VACUUM UNIT  
 CROSS SECTION G-G'**

VERT. SCALE - 1" = 40'  
 HORIZ. SCALE - NONE

D.G. CHANCEY  
 6-76  
 WEST AREA ENGR.

ATLANTIC RICHFIELD COMPANY  
 STATE VACUUM UNIT  
 Schematic Drawing of Injection Well  
 Unit Well No. 1 (Phillips Lea No. 21)  
 660' FSL & 680' FWL Section 29, T-17S, R-34E  
 Lea County, New Mexico

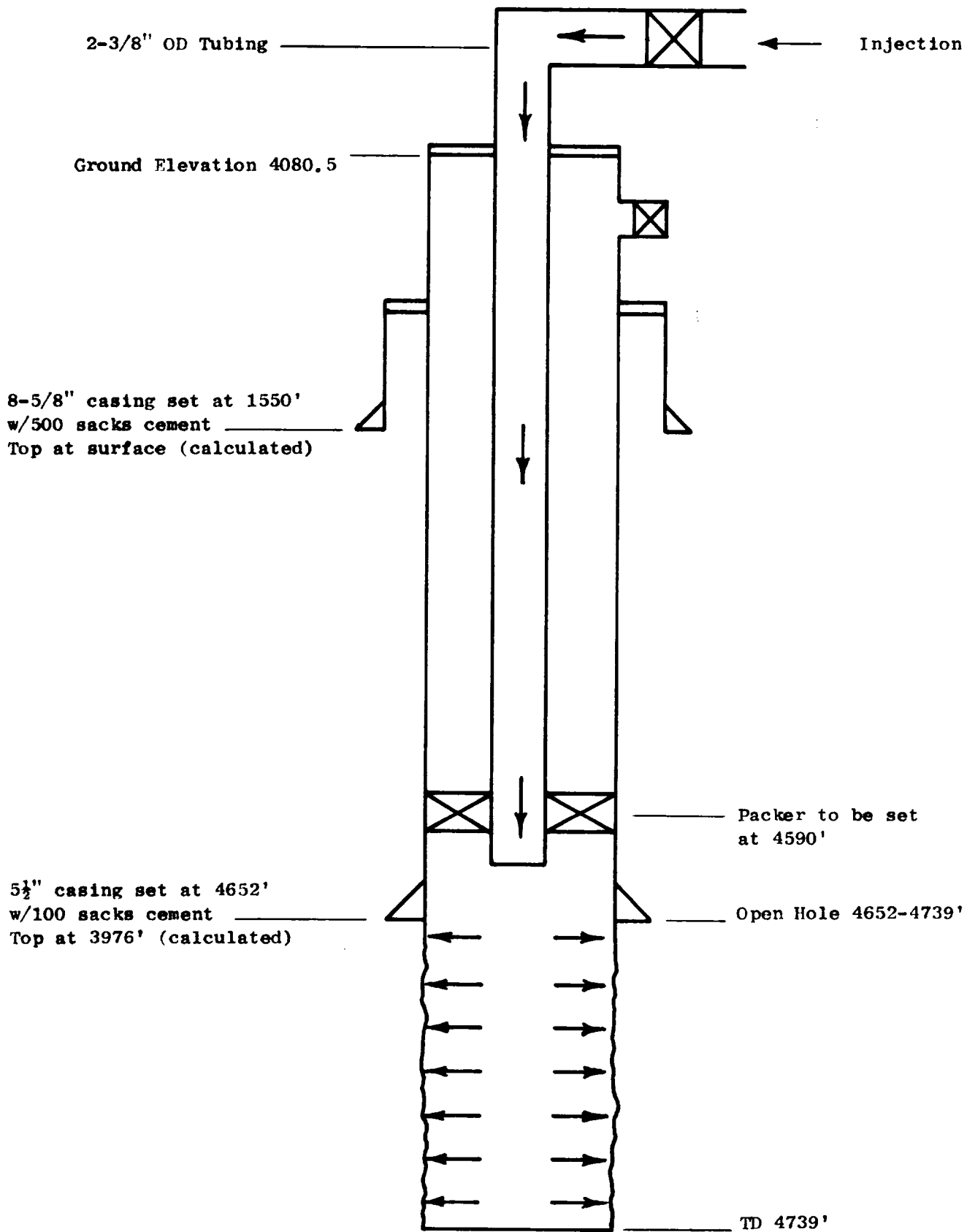
All measurements are from KB 10' above GL



BEFORE EXAMINER STAMETS	
OIL CONSERVATION COMMISSION	
App. <u>          </u>	EXHIBIT NO. <u>6</u>
CASE NO. <u>5762</u>	
Submitted by <u>L.H. Rich</u>	
Hearing Date <u>9-15-76</u>	

ATLANTIC RICHFIELD COMPANY  
 STATE VACUUM UNIT  
 Schematic Drawing of Injection Well  
 Unit Well No. 2 (Sohio Hale-State No. 2)  
 990' FNL & 330' FEL Section 31, T-17S, R-34E  
 Lea County, New Mexico

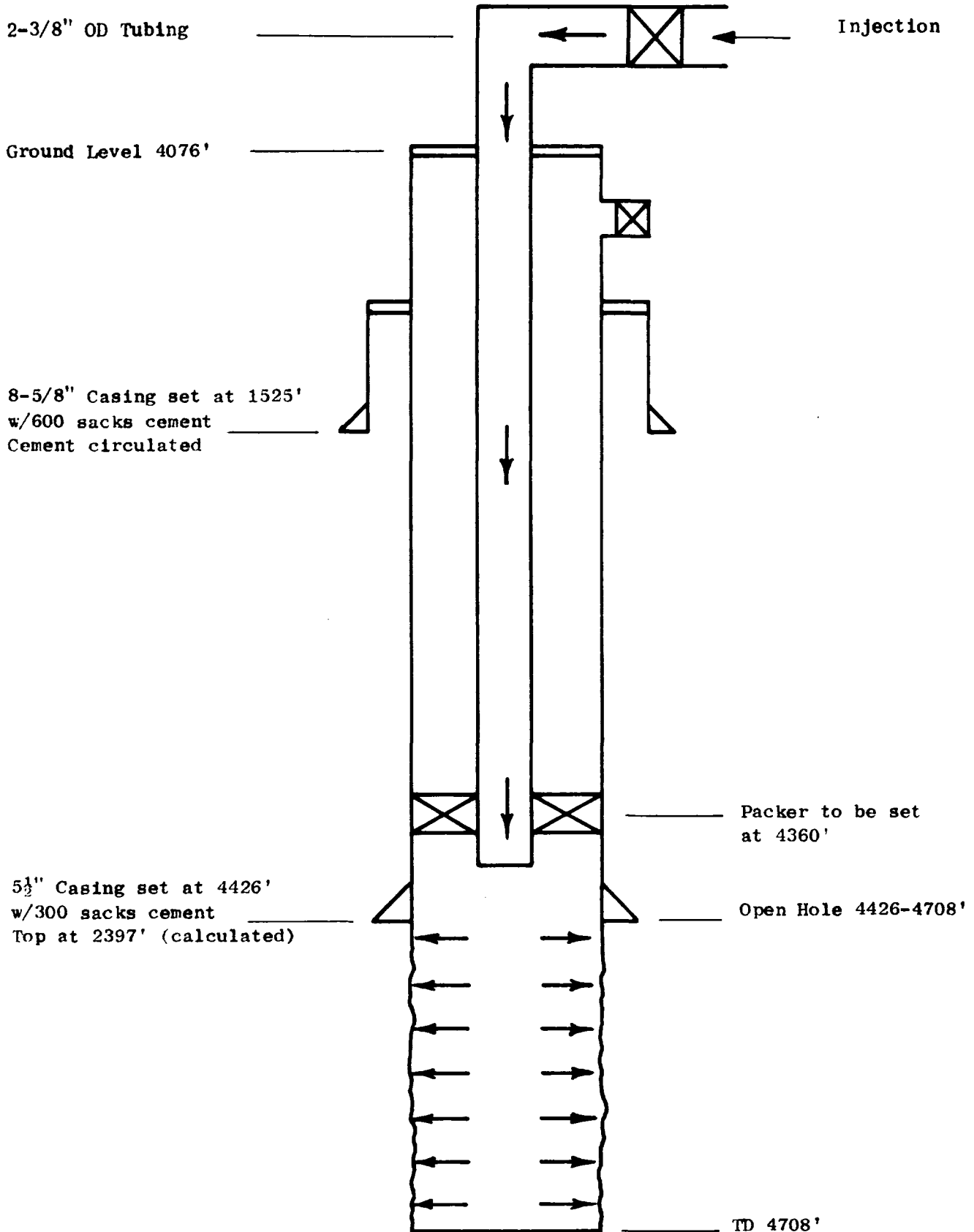
All Measurements are from KB 2.5' above GL



BEFORE EXAMINER STAMETS  
 OIL CONSERVATION COMMISSION  
 App. EXHIBIT NO. 7  
 CASE NO. 5762  
 Submitted by A.H. Kiehn  
 Hearing Date 9-21

**ATLANTIC RICHFIELD COMPANY**  
 STATE VACUUM UNIT  
 Schematic Drawing of Injection Well  
 Unit Well No. 4 (A.R.Co. State "B" TG No. 4)  
 990' FNL & 1650' FWL Section 32, T-17S R-34E  
 Lea County, New Mexico

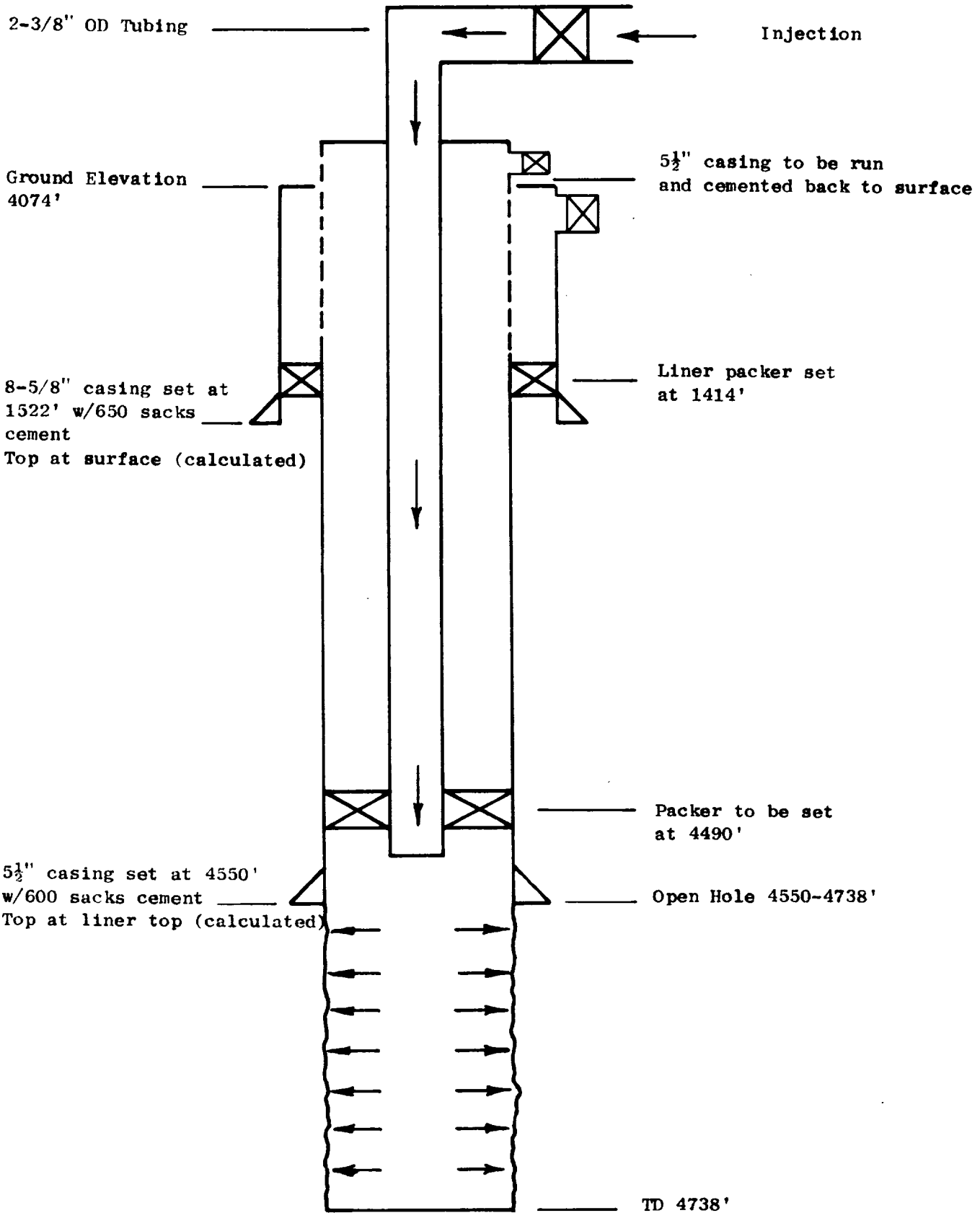
All Measurements are from KB 2' above GL



BEFORE EXAMINER STAMETS  
 OIL CONSERVATION COMMISSION  
 App. EXHIBIT NO. 8  
 CASE NO. 5762  
 Submitted by Atl. Rich.

ATLANTIC RICHFIELD COMPANY  
 STATE VACUUM UNIT  
 Schematic Drawing of Injection Well  
 Unit Well No. 7 (A.R.Co. State "B" TG No. 3)  
 1980' FNL & 660' FWL Section 32, T-17S, R-34E  
 Lea County, New Mexico

All measurements are from KB 10' above GL

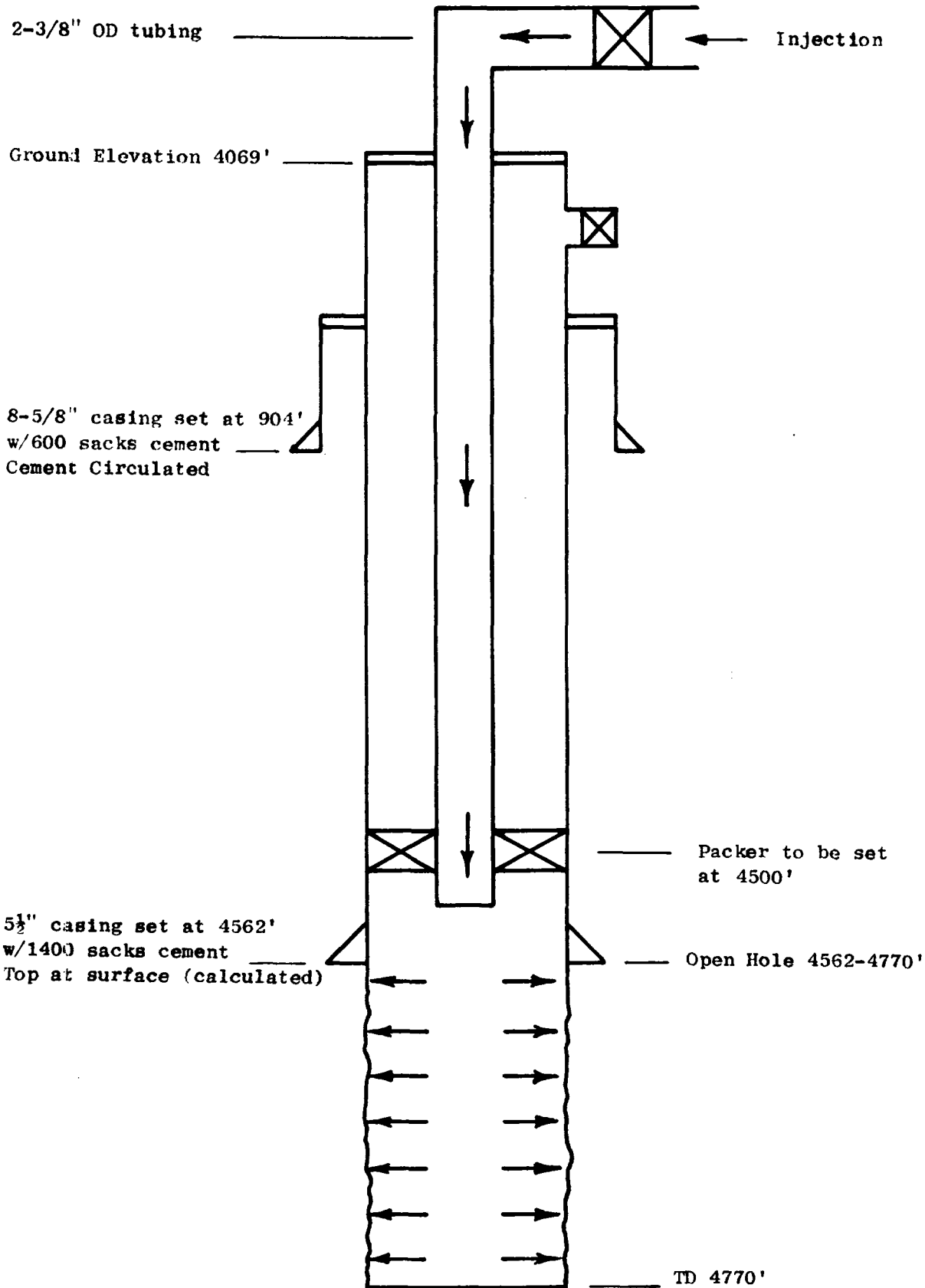


BEFORE EXAMINER STAMETS  
 OIL CONSERVATION COMMISSION  
 App. EXHIBIT NO. 9  
 CASE NO. 5762  
 Submitted by *App. Atl. Rich.*  
 Hearing Date 9-15



ATLANTIC RICHFIELD COMPANY  
 STATE VACUUM UNIT  
 Schematic Drawing of Injection Well  
 Unit Well No. 9 (Texaco New Mexico "D" State NCT-2 No. 3)  
 1980' FNL & 1980' FEL Section 32, T-17S, R-34E  
 Lea County, New Mexico


All measurements are from KB 9' above GL



BEFORE EXAMINER STAMETS  
 OIL CONSERVATION COMMISSION  
 App. EXHIBIT NO. 10  
 CASE NO. 572  
 Submitted by *H. P. ...*  
 Hearing Date *2-15-76*

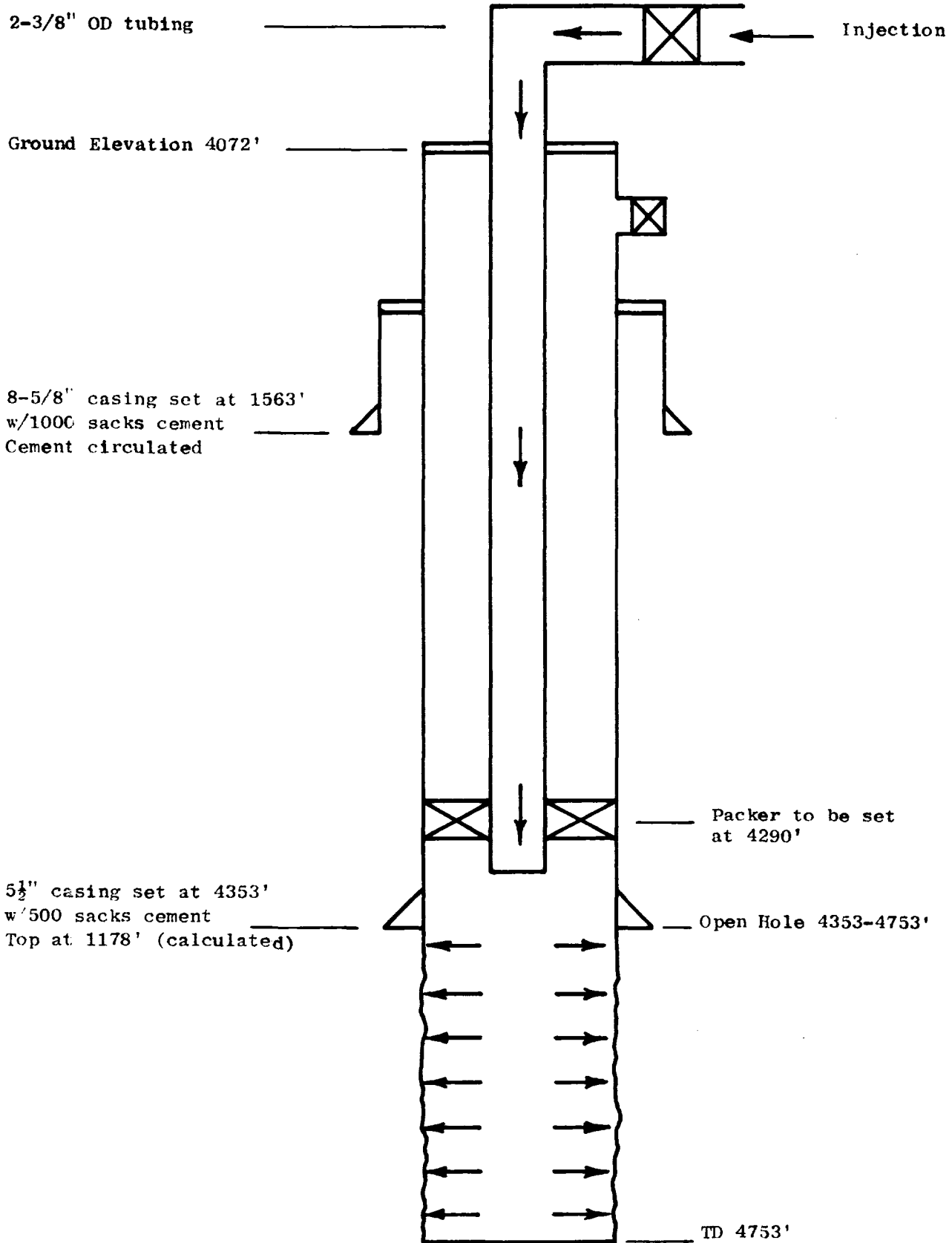
ATLANTIC RICHFIELD COMPANY  
STATE VACUUM UNIT  
Schematic Drawing of Injection Well  
Unit Well No. 11 (Texaco New Mexico "AO" State No. 1)  
2310' FSL & 330' FEL Section 31, T-17S, R-34E  
Lea County, New Mexico

All measurements are from KB 10' above GL



ATLANTIC RICHFIELD COMPANY  
 STATE VACUUM UNIT  
 Schematic Drawing of Injection Well  
 Unit Well No. 11 (Texaco New Mexico "AO" State No. 1)  
 2310' FSL & 330' FEL Section 31, T-17S, R-34E  
 Lea County, New Mexico

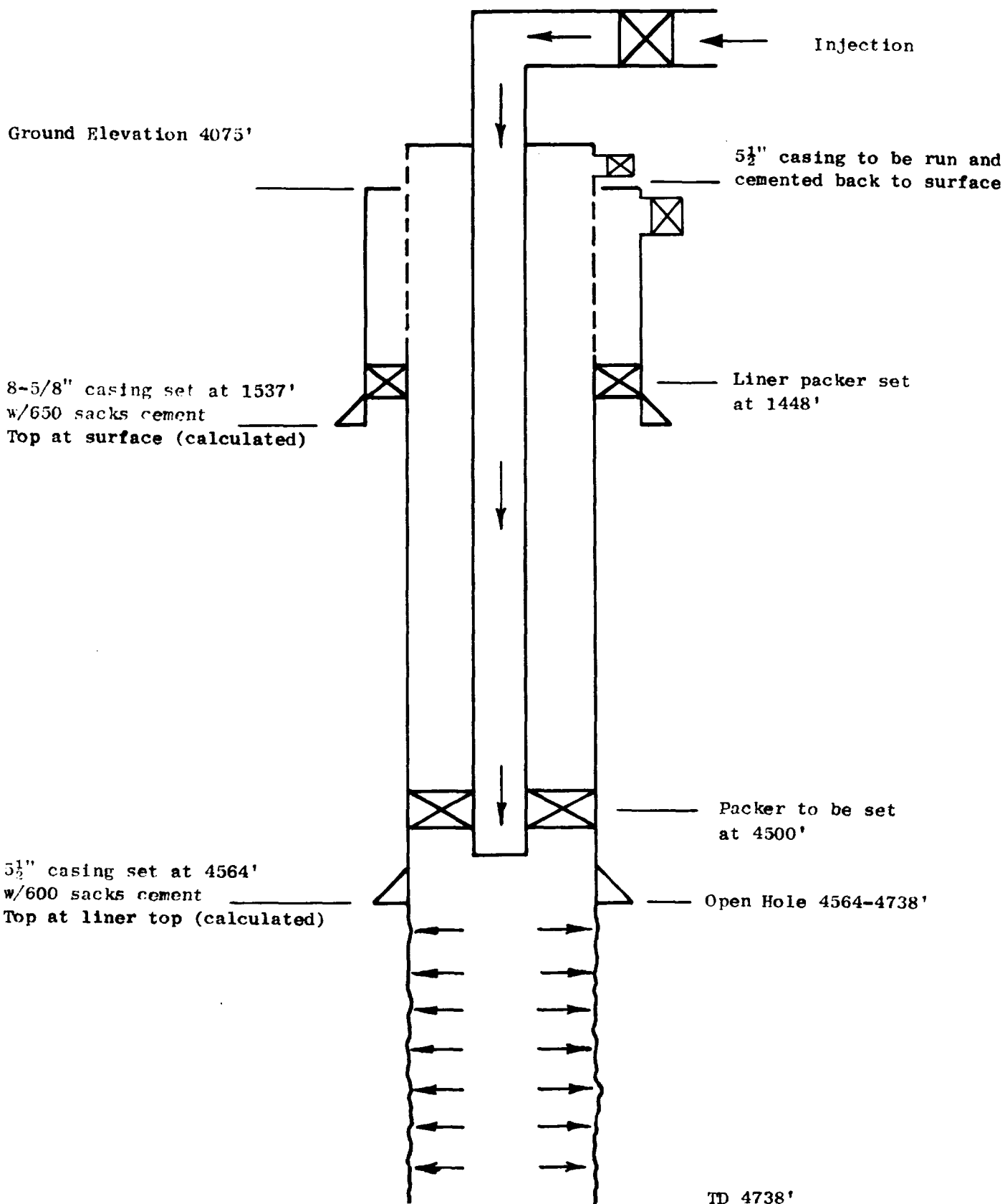
All measurements are from KB 10' above GL



BEFORE EXAMINER STAMETS  
 OIL CONSERVATION COMMISSION  
 App. EXHIBIT NO. 11  
 CASE NO. 5762  
 Submitted by Atl. Rich.  
 Hearing Date 9-15-67

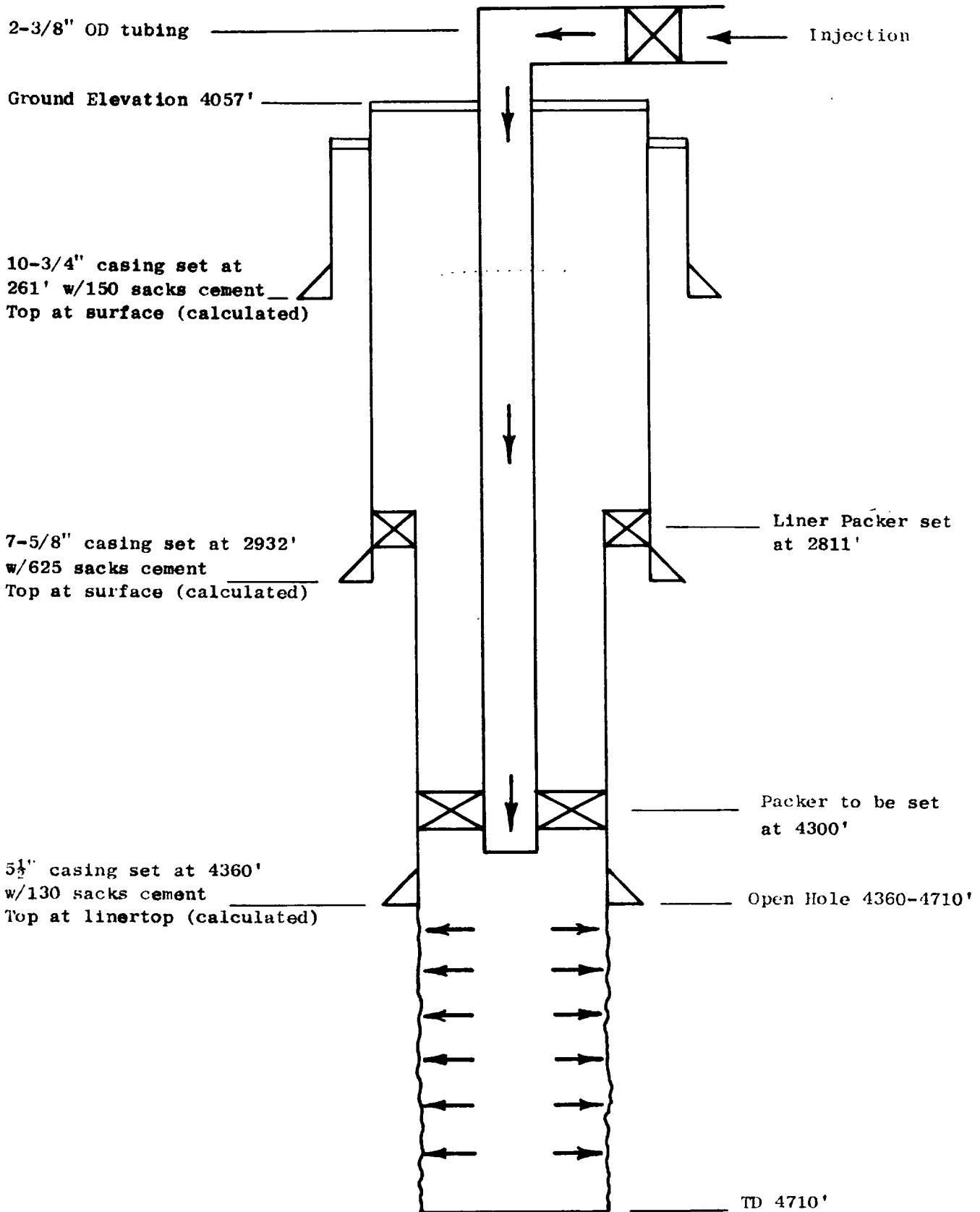
**ATLANTIC RICHFIELD COMPANY**  
**STATE VACUUM UNIT**  
**Schematic Drawing of Injection Well**  
 Unit Well No. 13 (A.R.Co. State "C" TG No. 3)  
 1980' FSL & 1980' FWL Section 32, T-17S, R-34E  
 Lea County, New Mexico

All measurements are from KB 10.5' above GL



ATLANTIC RICHFIELD COMPANY  
 STATE VACUUM UNIT  
 Schematic Drawing of Injection Well  
 Unit Well No. 15 (A.R.Co. State "C" TG No. 1)  
 1980' FSL & 660' FEL Section 32, T-17S, R-34E  
 Lea County, New Mexico

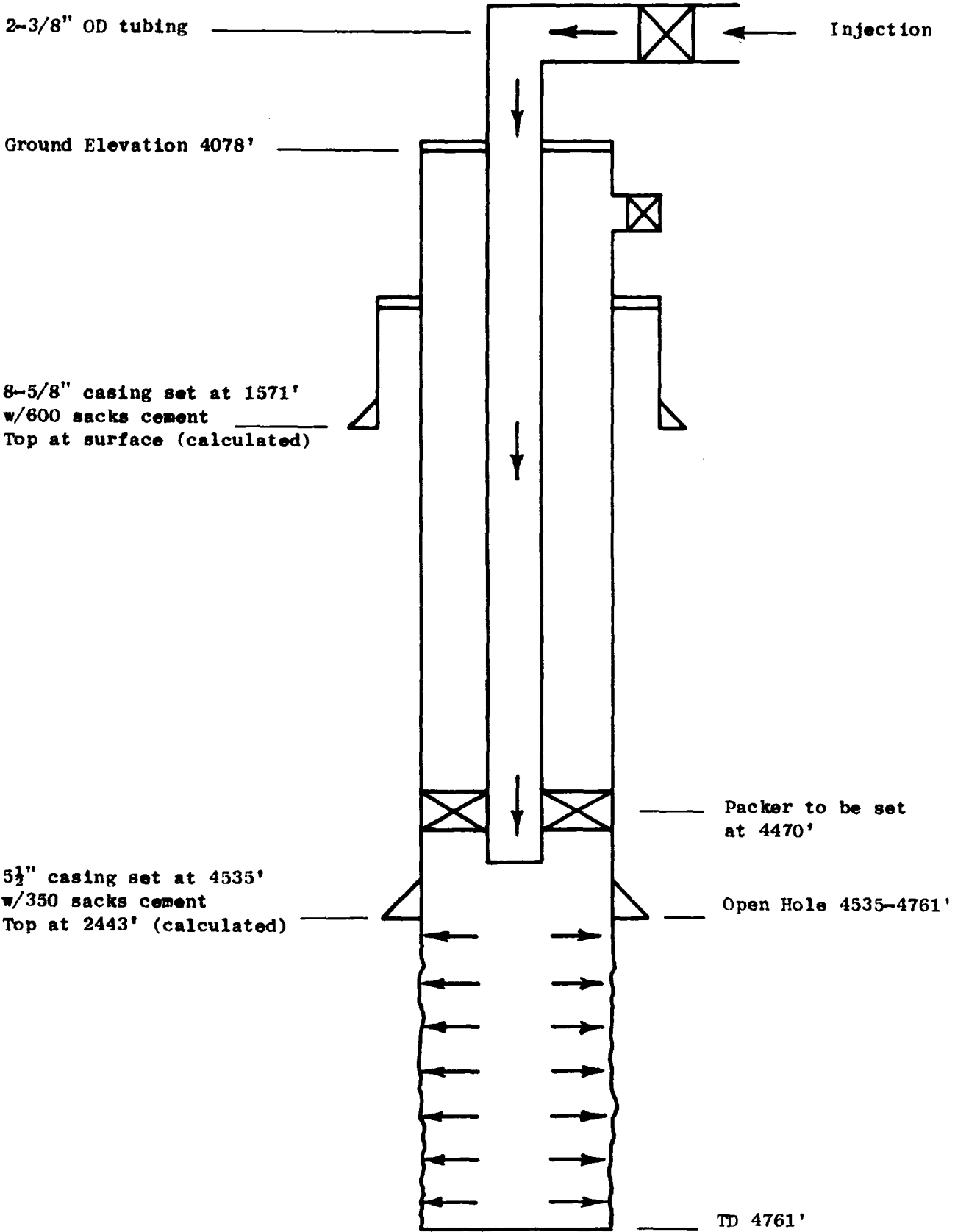
All measurements are from KB 10' above GL



BEFORE EXAMINER STAMETS  
 OIL CONSERVATION COMMISSION  
 App. EXHIBIT NO. 13  
 CASE NO. 5762  
 Submitted by Att. Pick.  
 Hearing Date 9-15-76

ATLANTIC RICHFIELD COMPANY  
 STATE VACUUM UNIT  
 Schematic Drawing of Injection Well  
 Unit Well No. 17 (A.R.Co. State "C" TG No. 8)  
 990' FSL & 990' FWL Section 32, T-17S, R-34E  
 Lea County, New Mexico

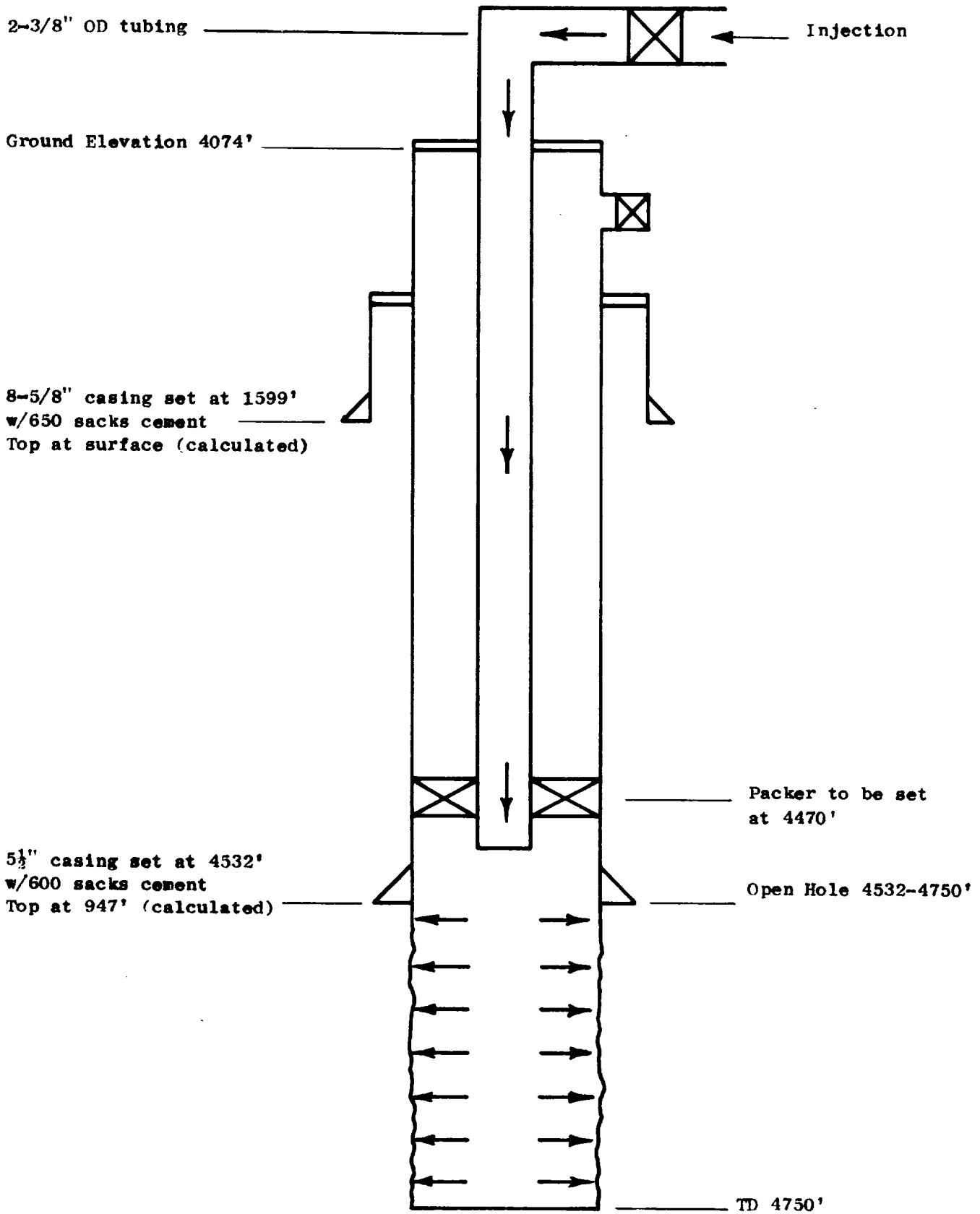
All measurements are from KB 4' above GL



BEFORE EXAMINER STAMETS  
 OIL CONSERVATION COMMISSION  
 App. EXHIBIT NO. 14  
 CASE NO. 5713  
 Submitted by Atl. Rich.  
 Hearing Date 9-15-76

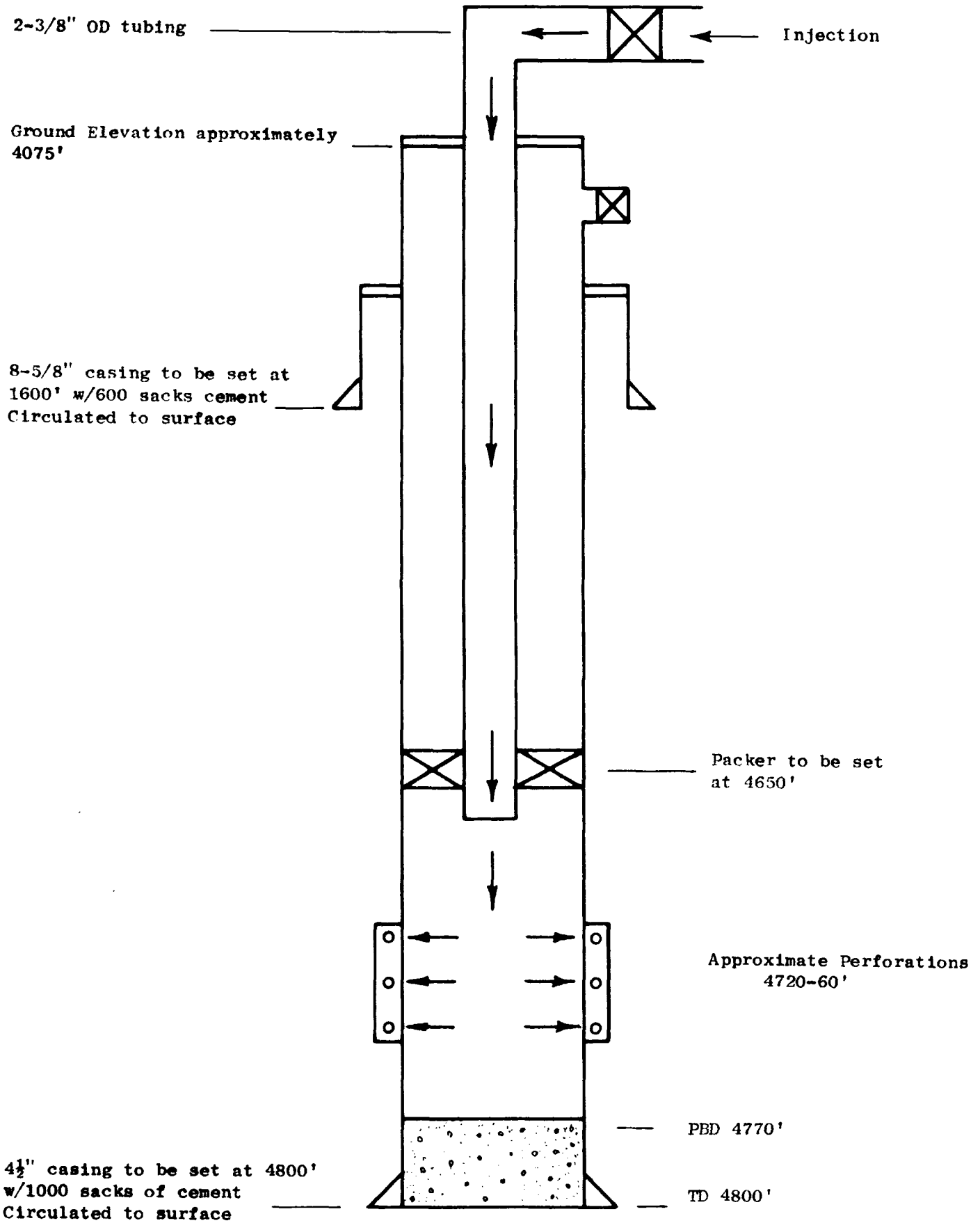
ATLANTIC RICHFIELD COMPANY  
 STATE VACUUM UNIT  
 Schematic Drawing of Injection Well  
 Unit Well No. 19 (A.R.Co. State "C" TG No. 5)  
 990' FSL & 1650' FEL Section 32, T-17S, R-34E  
 Lea County, New Mexico

All measurements are from KB 2' above GL



BEFORE EXAMINER STAMETS  
 OIL CONSERVATION COMMISSION  
 App. EXHIBIT NO. 15  
 CASE NO. 5762  
 Submitted by Att. Rich.  
 Hearing Date 9-15-76

ATLANTIC RICHFIELD COMPANY  
 STATE VACUUM UNIT NO. 21  
 Schematic Drawing of Injection Well  
 To be drilled approximately 330' FSL & 2310' FWL Section 32, T-17S, R-34E  
 Lea County, New Mexico

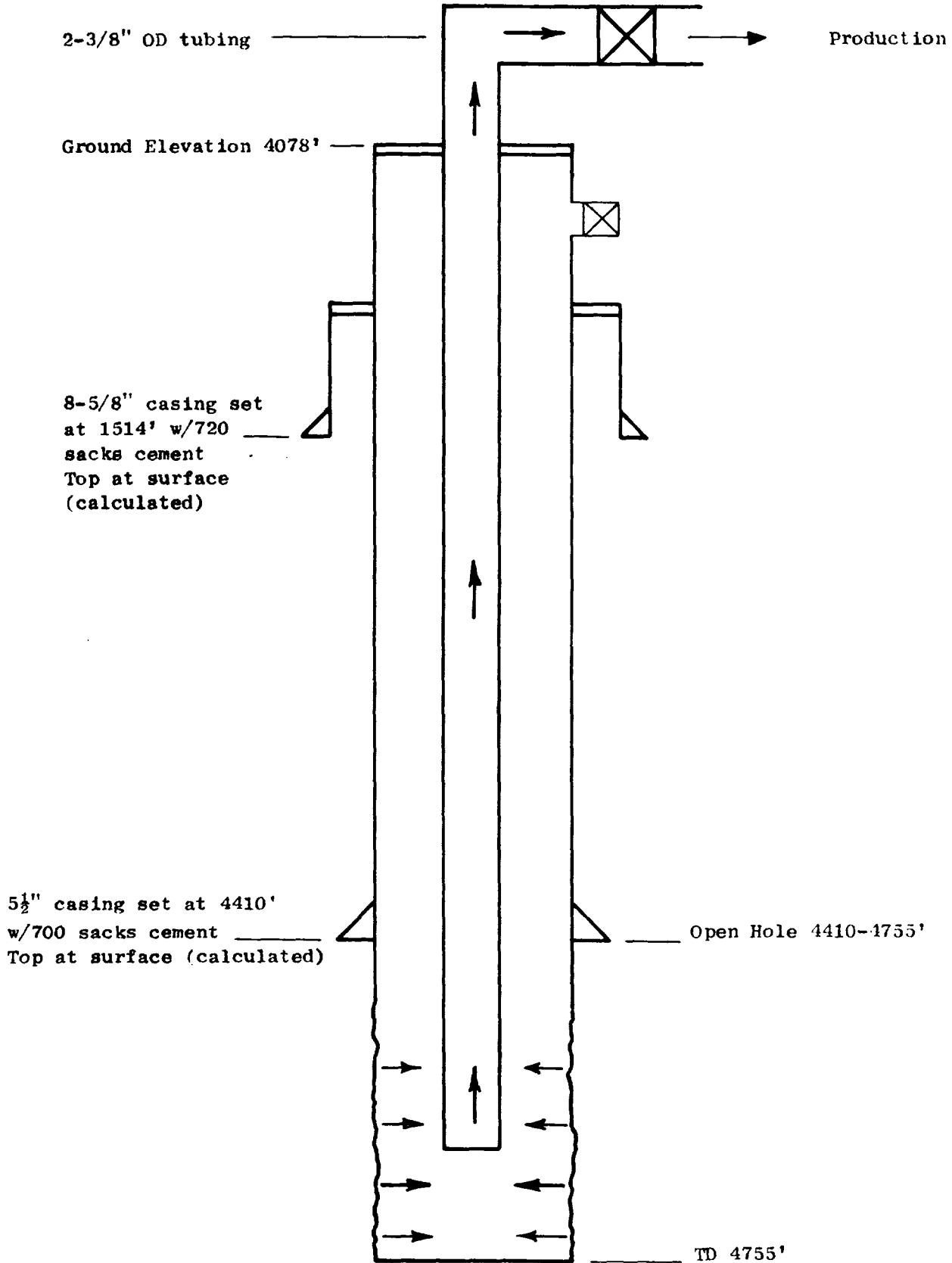


BEFORE EXAMINER STAMETS  
 OIL CONSERVATION COMMISSION  
 App. EXHIBIT NO. 16  
 CASE NO. 5762  
 Submitted by Atl. Rich.  
 Hearing Date 9-15-76



ATLANTIC RICHFIELD COMPANY  
 STATE VACUUM UNIT  
 Schematic Drawing of Producing Well  
 Unit Well No. 3 (A.R.Co. State "B" TG No. 1)  
 660' FNL & 660' FWL Section 32, T-17S, R-34E  
 Lea County, New Mexico

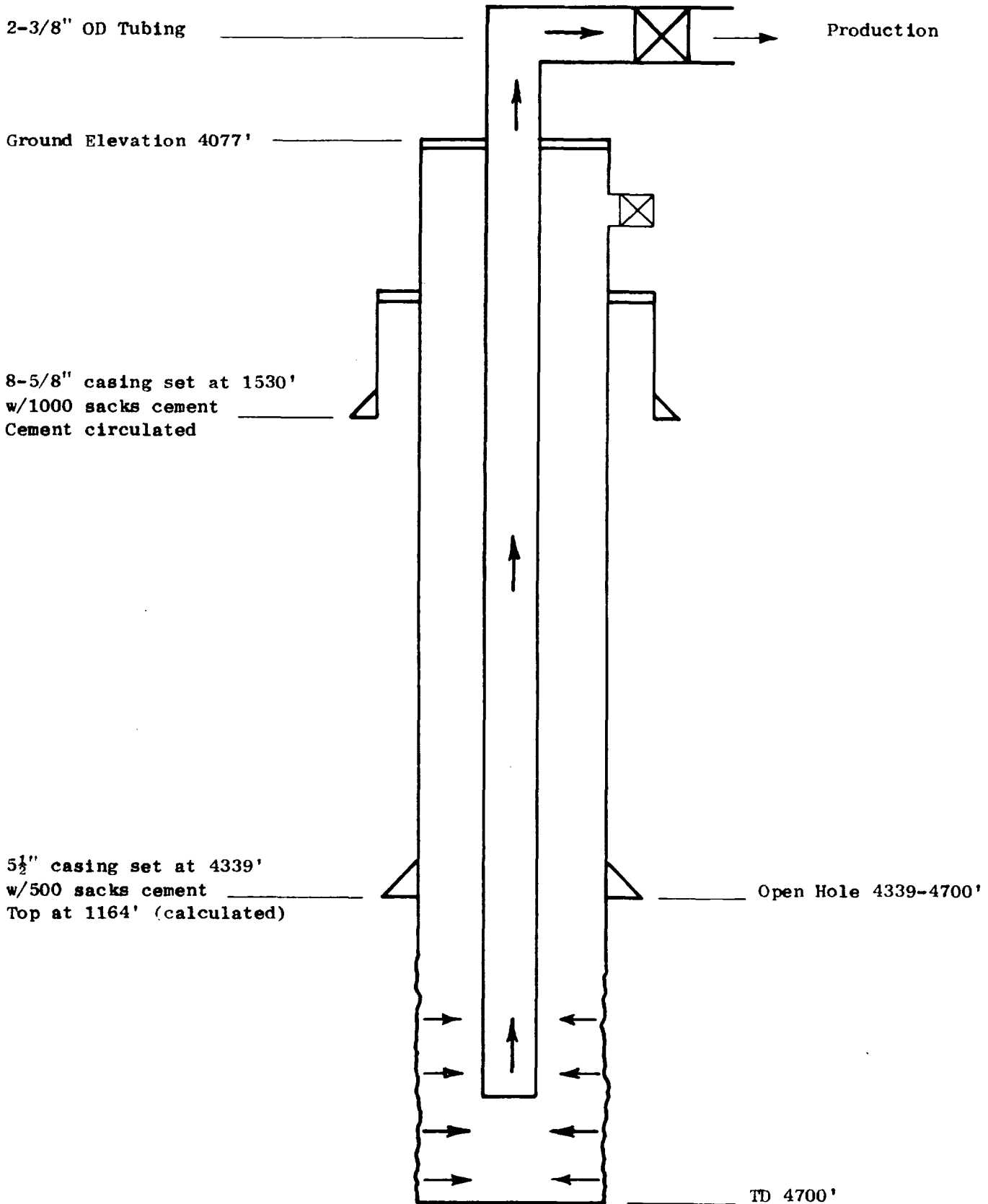
All Measurements are from KB 10' above GL



BEFORE EXAMINER STAMETS  
 OIL CONSERVATION COMMISSION  
 App. EXHIBIT NO. 17  
 CASE NO. 5762  
 Submitted by Atl. Rich.  
 Hearing Date 9-15-76

ATLANTIC RICHFIELD COMPANY  
 STATE VACUUM UNIT  
 Schematic Drawing of Producing Well  
 Unit Well No. 5 (Texaco New Mexico "D" State NCT-2 No. 4)  
 990' FNL & 2310' FEL Section 32, T-17S, R-34E  
 Lea County, New Mexico

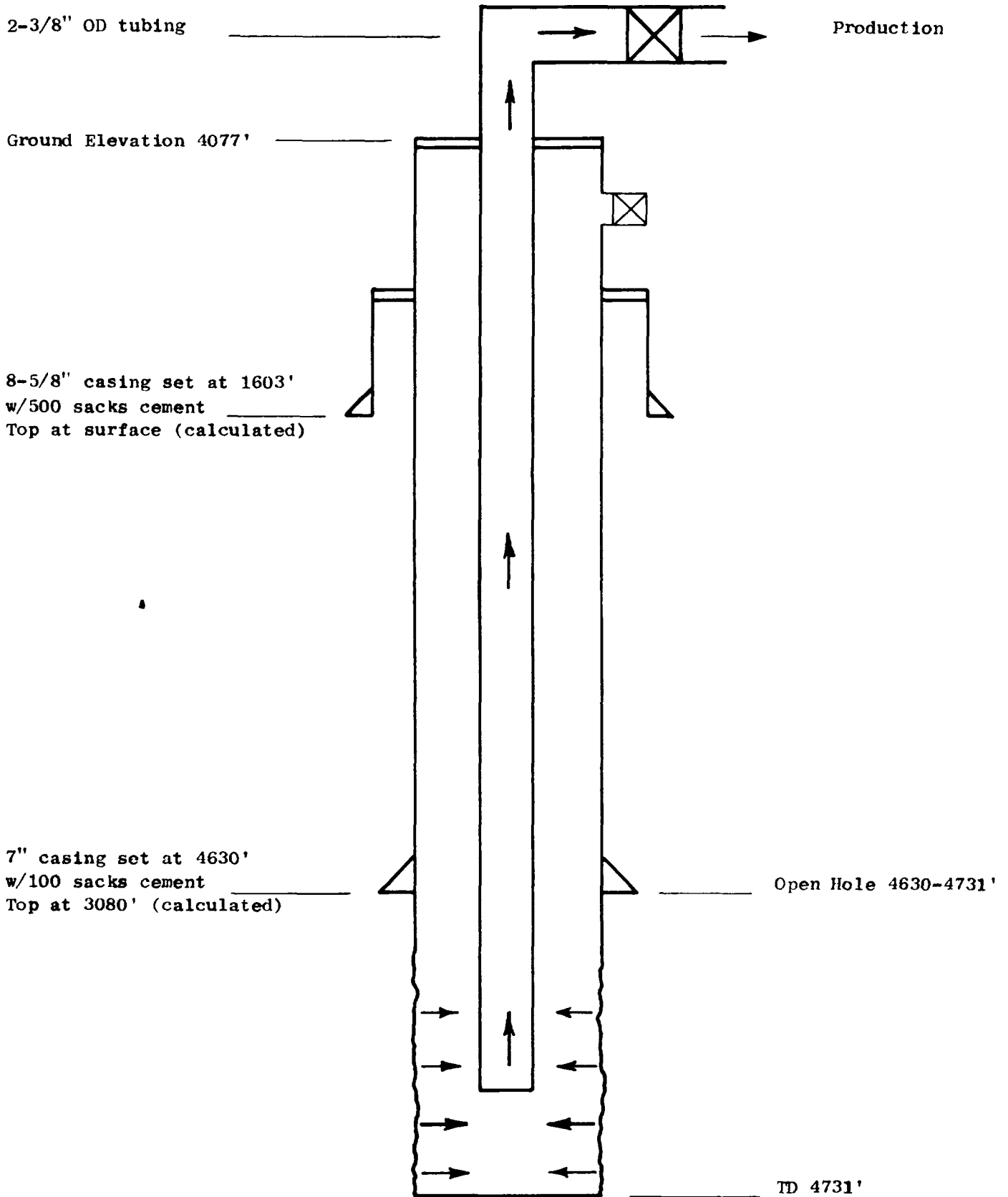
All measurements are from KB 7.5' above GL



BEFORE EXAMINER STAMETS  
 OIL CONSERVATION COMMISSION  
NY. EXHIBIT NO. 18  
 CASE NO. 5762  
 Submitted by Atl. Rich.  
 Hearing Date 9-15-76

ATLANTIC RICHFIELD COMPANY  
 STATE VACUUM UNIT  
 Schematic Drawing of Producing Well  
 Unit Well No. 6 (Sohio Hale State No. 1)  
 2310' FNL & 330' FEL Section 31, T-17S, R-34E  
 Lea County, New Mexico

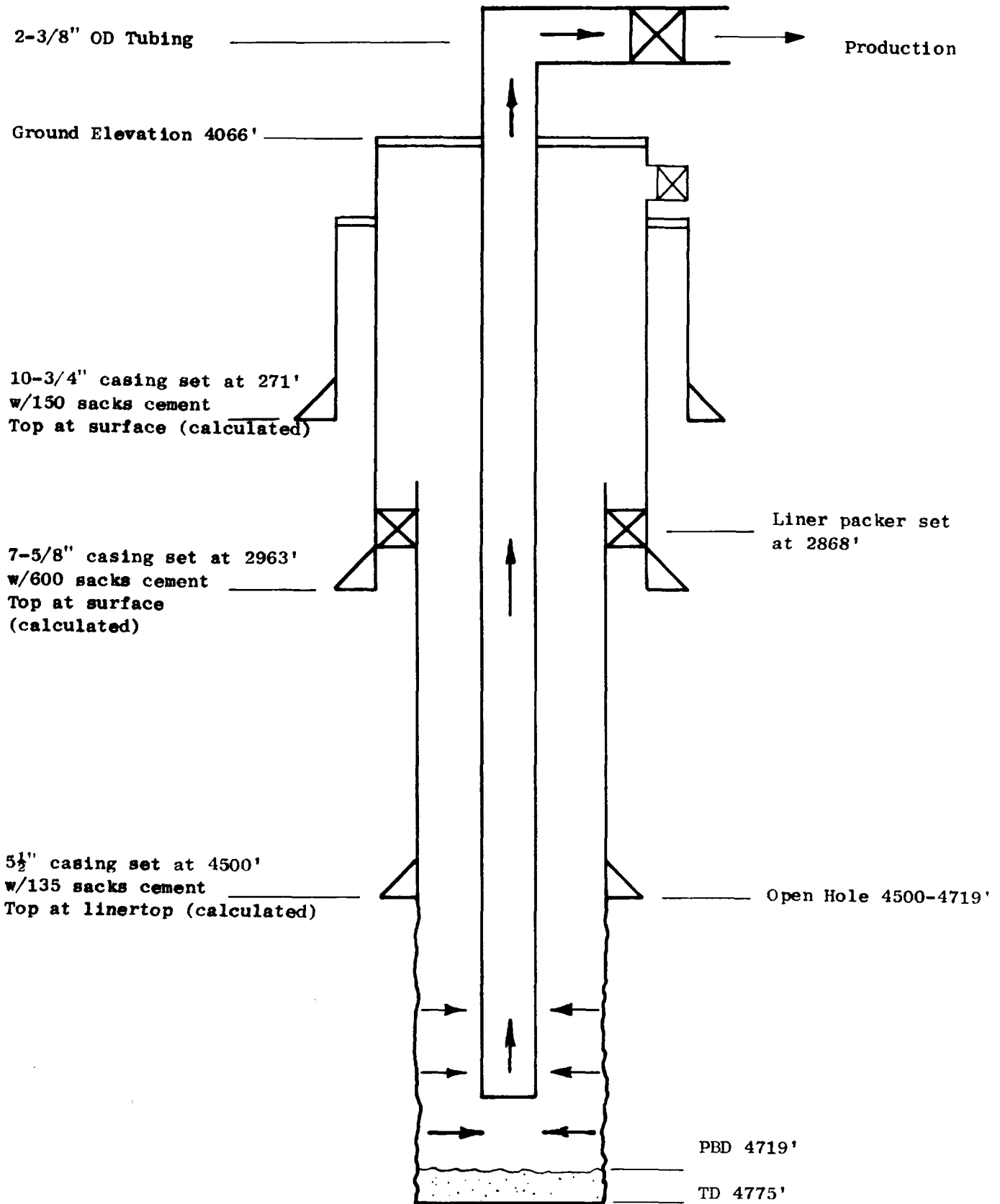
All measurements are from KB 3' above GL



BEFORE EXAMINER STAMETS  
 OIL CONSERVATION COMMISSION  
 App. EXHIBIT NO. 19  
 CASE NO. 5762  
 Submitted by A.T. Rich.  
 Hearing Date 9-15-76

ATLANTIC RICHFIELD COMPANY  
 STATE VACUUM UNIT  
 Schematic Drawing of Producing Well  
 Unit Well No. 8 (A.R.Co. State "B" TG No. 2)  
 1980' FNL & 1980' FWL Section 32, T-17S, R-34E  
 Lea County, New Mexico

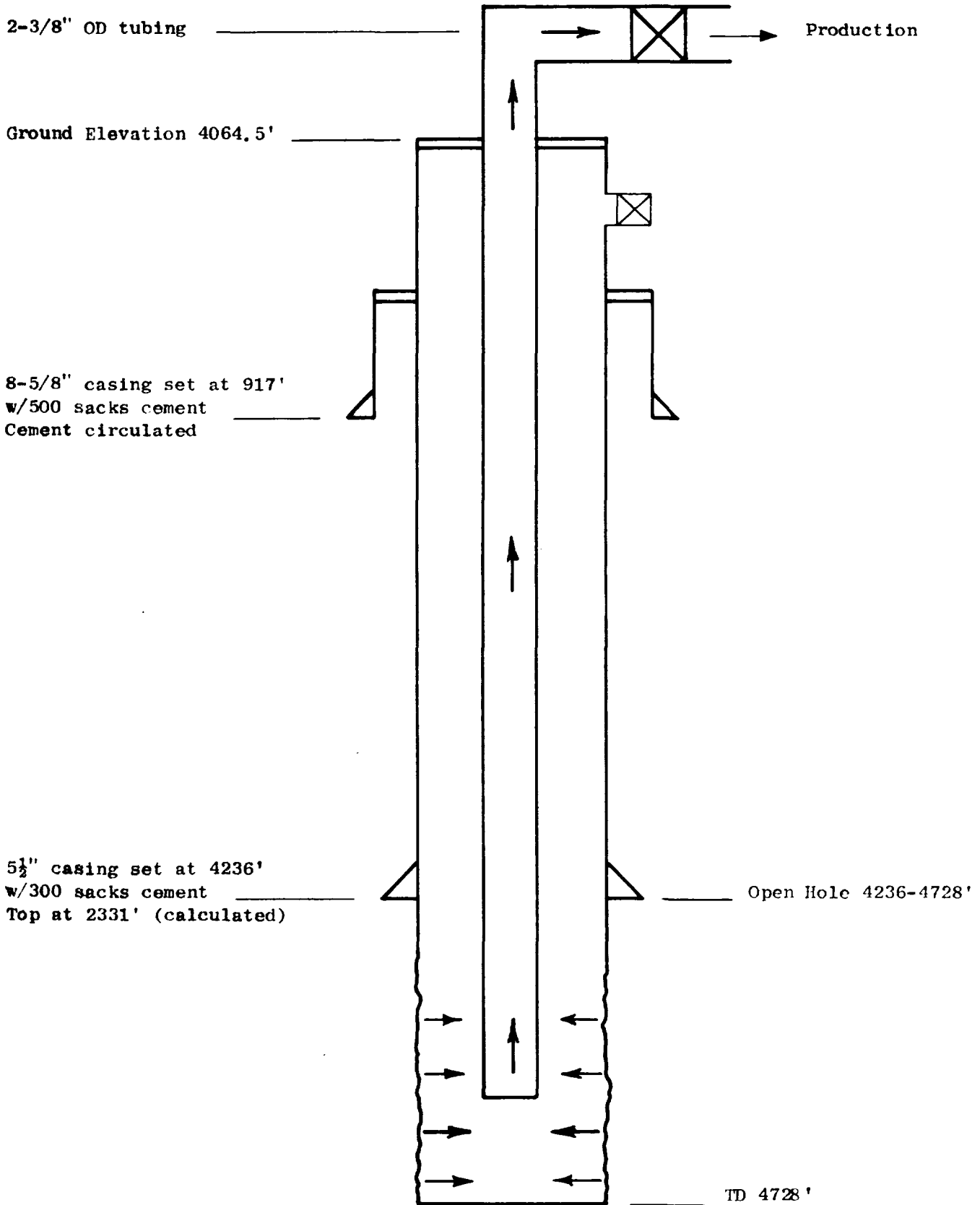
All measurements are from KB 10' above GL



BEFORE EXAMINER STAMETS  
 OIL CONSERVATION COMMISSION  
 App. EXHIBIT NO. 20  
 CASE NO. 5762  
 Submitted by *A.R. Rich*  
 Hearing Date 9-15-76

ATLANTIC RICHFIELD COMPANY  
 STATE VACUUM UNIT  
 Schematic Drawing of Producing Well  
 Unit Well No. 10 (Texaco New Mexico "D" State NCT-2 No. 1)  
 1980' FNL & 660' FEL Section 32, T-17S, R-34E  
 Lea County, New Mexico

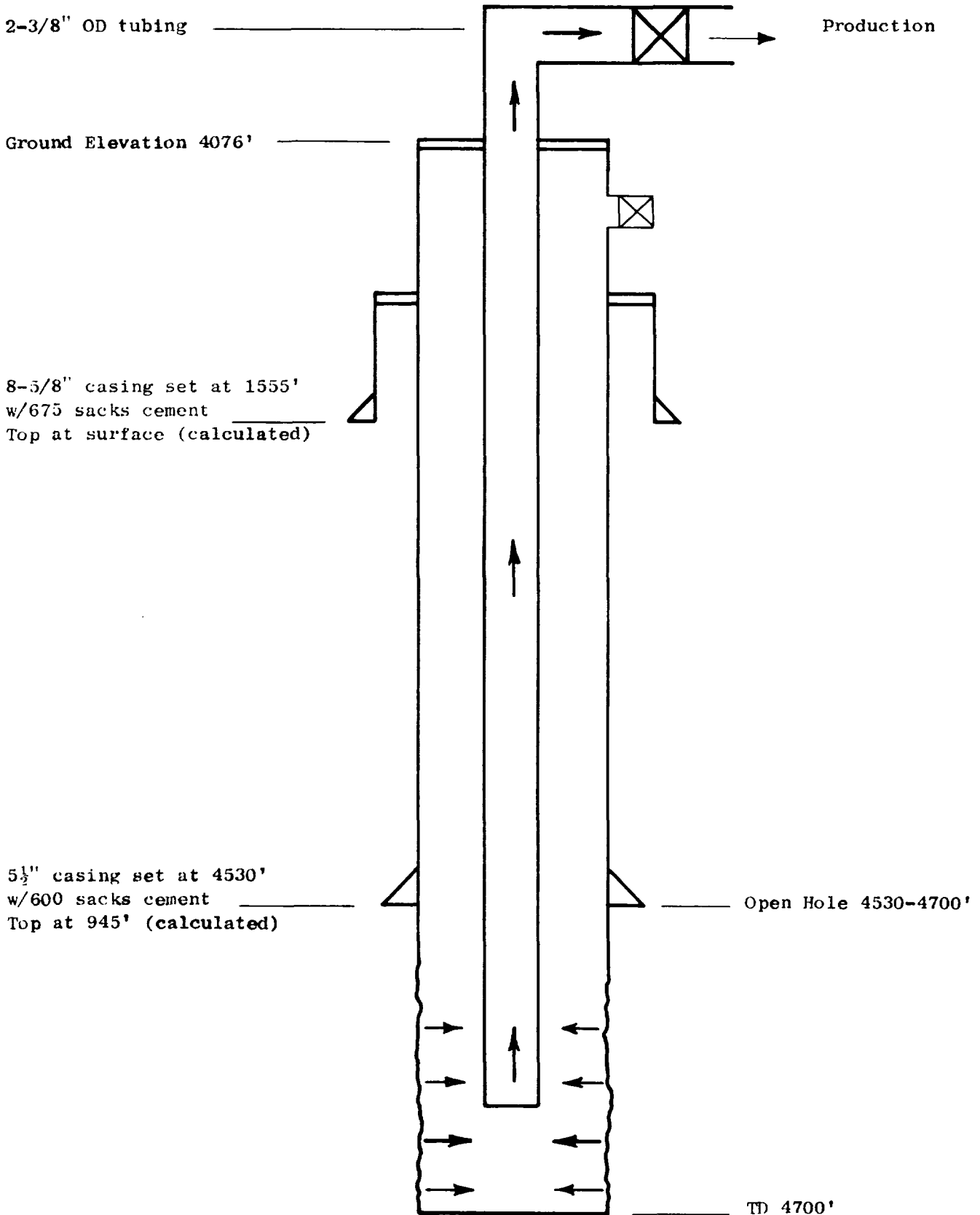
All measurements are from KB 11.5' above GL



BEFORE EXAMINER STAMETS  
 OIL CONSERVATION COMMISSION  
 App. EXHIBIT NO. 21  
 CASE NO. 5762  
 Submitted by *A.H. Beck*  
 Hearing Date *9-15-76*

ATLANTIC RICHFIELD COMPANY  
 STATE VACUUM UNIT  
 Schematic Drawing of Producing Well  
 Unit Well No. 12 (A.R.Co. State "C" TG No. 6)  
 990' FWL & 2310' FSL Section 32, T-17S, R-34E  
 Lea County, New Mexico

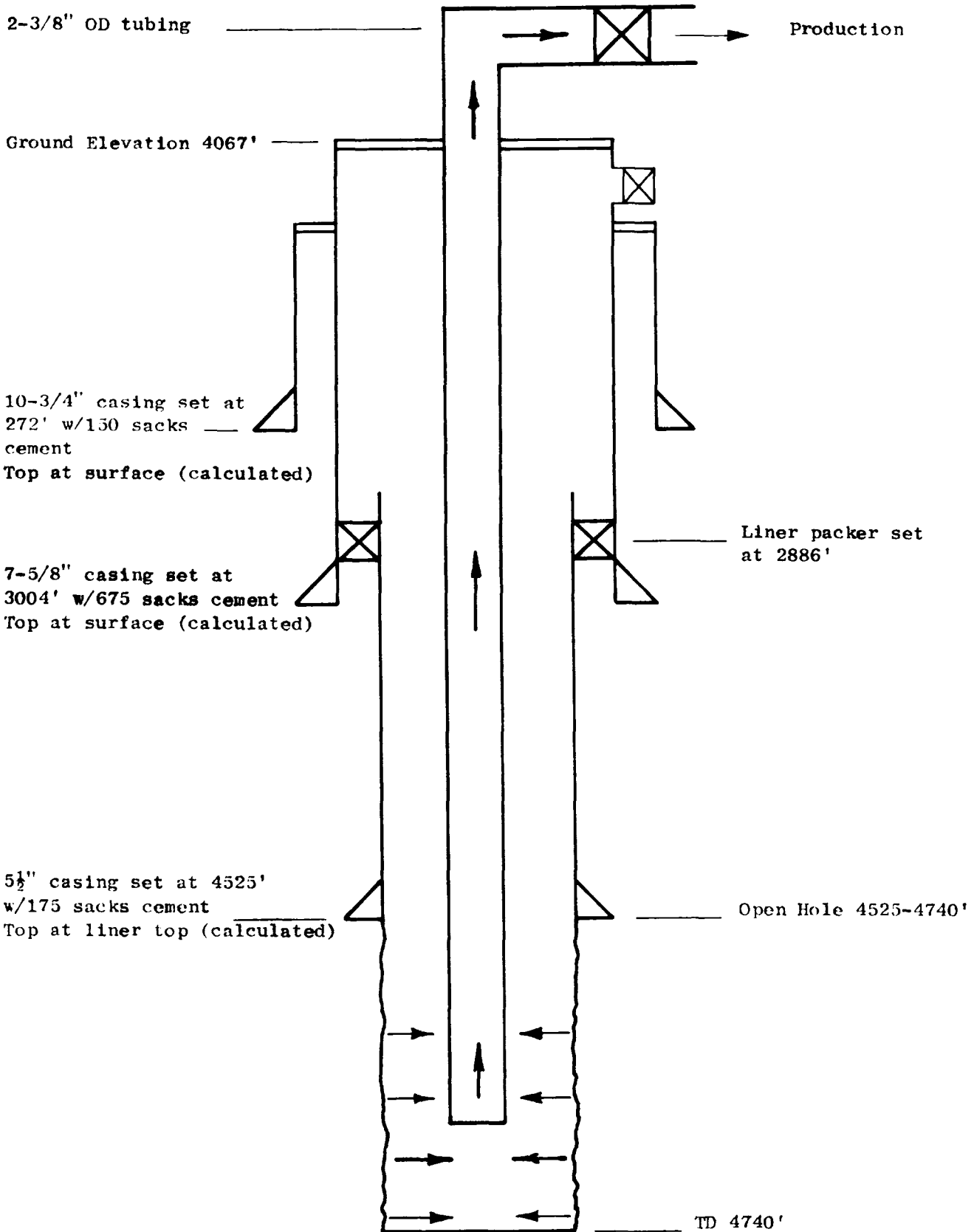
All measurements are from KB 2' above GL



BEFORE EXAMINER STAMETS  
 OIL CONSERVATION COMMISSION  
 App. EXHIBIT NO. 22  
 CASE NO. 5762  
 Submitted by *Ath. Rich.*  
 Hearing Date 9-15-76

ATLANTIC RICHFIELD COMPANY  
 STATE VACUUM UNIT  
 Schematic Diagram of Producing Well  
 Unit Well No. 14 (A.R.Co. State "C" TG No. 2)  
 1980' FSL & 1980' FEL Section 32, T-17S, R-34E  
 Lea County, New Mexico

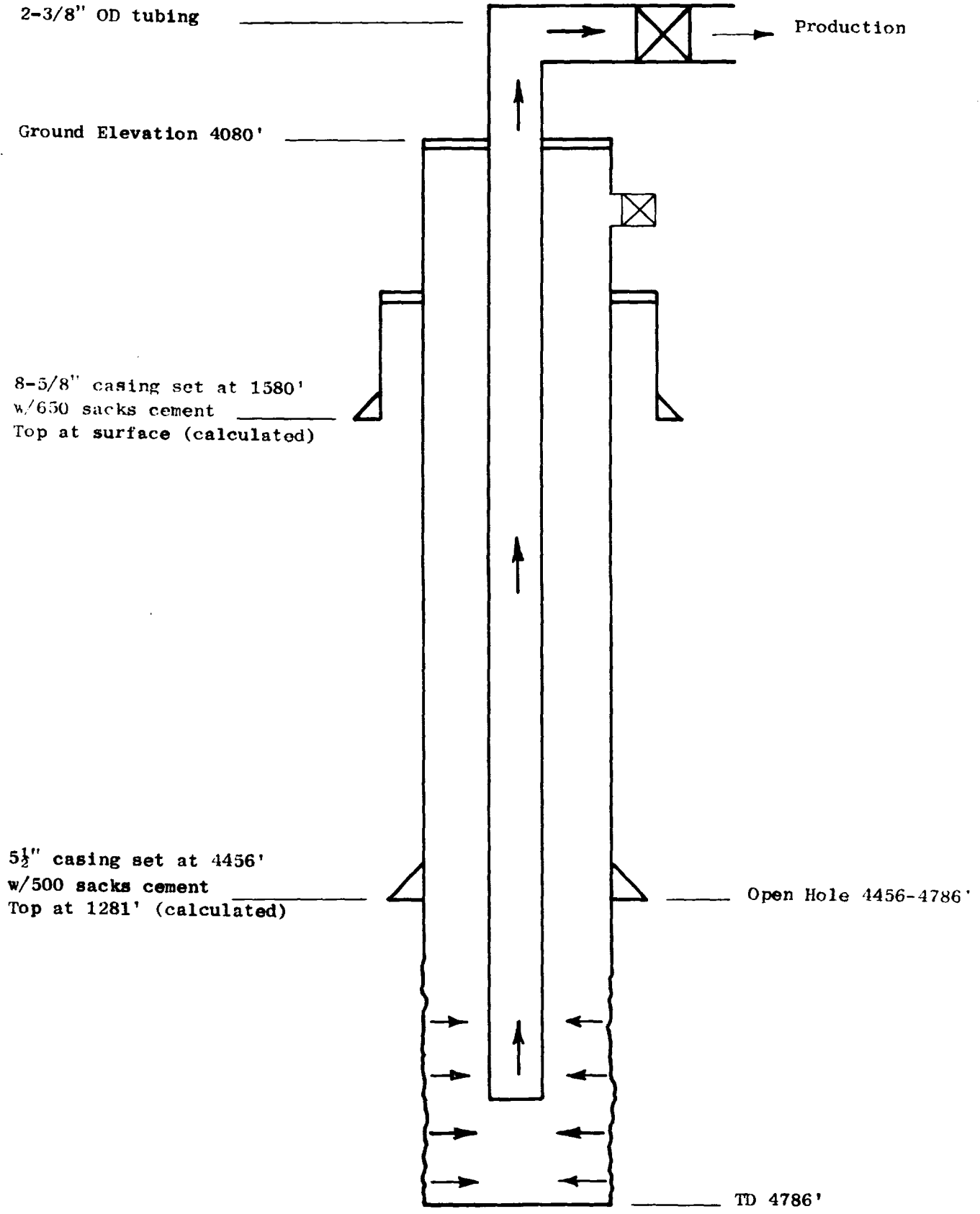
All measurements are from KB 10' above GL



BEFORE EXAMINER STAMETS  
 OIL CONSERVATION COMMISSION  
*App.* EXHIBIT NO. 23  
 CASE NO. 5762  
 Submitted by Atk. Rich.  
 Hearing Date 9-15-76

ATLANTIC RICHFIELD COMPANY  
 STATE VACUUM UNIT  
 Schematic Drawing of Producing Well  
 Unit Well No. 16 (Texaco New Mexico "AO" State No. 2)  
 990' FSL & 330' FEL Section 31, T-17S, R-34E  
 Lea County, New Mexico

All measurements are from KB 6' above GL

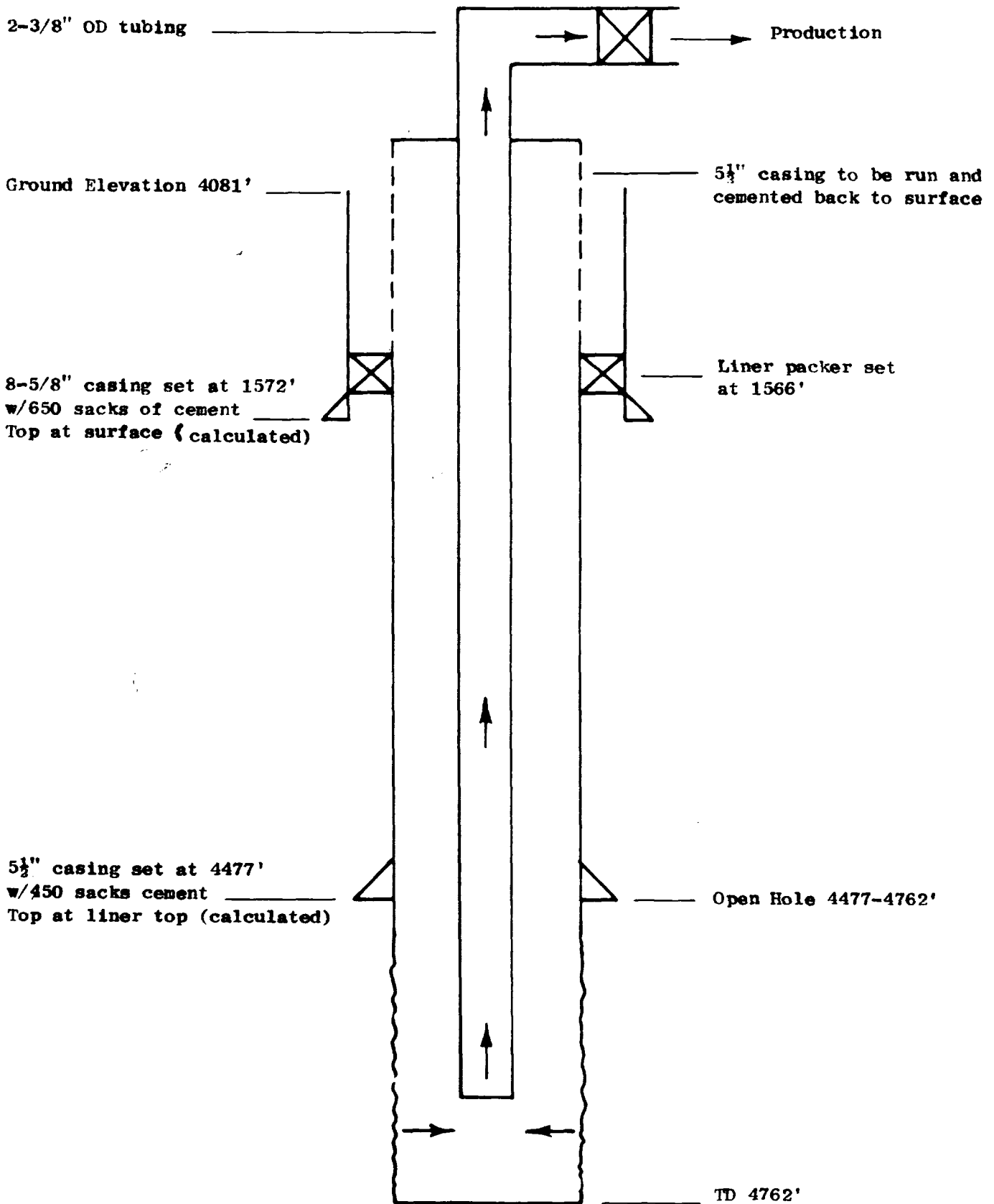


BEFORE EXAMINER STAMETS  
 OIL CONSERVATION COMMISSION  
 App. EXHIBIT NO. 24  
 CASE NO. 5762  
 Submitted by Atl. Rich.  
 Hearing Date 9-15-76



ATLANTIC RICHFIELD COMPANY  
 STATE VACUUM UNIT  
 Schematic Drawing of Producing Well  
 Unit Well No. 20 (A.R.Co. State "C" TG No. 4)  
 660' FSL & 660' FEL Section 32, T-17S, R-34E  
 Lea County, New Mexico

All measurements are from KB 10' above GL



BEFORE EXAMINER STAMETS  
 OIL CONSERVATION COMMISSION  
 App. EXHIBIT NO. 26  
 CASE NO. 5762  
 Submitted by Atl. Rich  
 Hearing Date 9-15-76

COLE-DARDEN OIL COMPANY

HALE STATE NO. 1

Schematic Drawing of Plugged and Abandoned Well  
660' FNL & 660' FEL Section 31, T-17S, R-34E  
Lea County, New Mexico

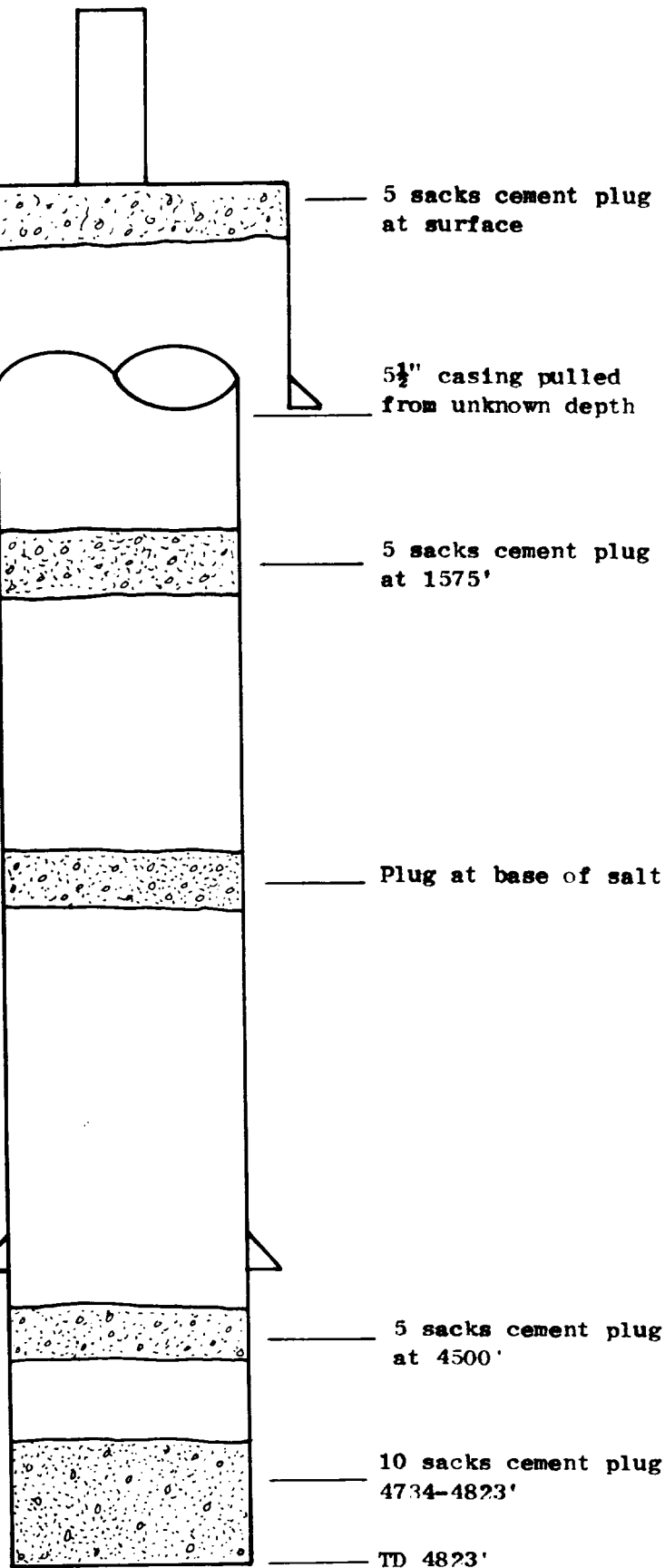
All measurements are from KB 8' above GL

Well P&A June 1, 1949

Ground Elevation 4082'

8-5/8" casing set at 940'  
w/400 sacks cement  
Top at surface (calculated)

5 1/2" casing set at  
4340' w/200 sacks  
cement. Top at  
3070' (calculated)



BEFORE EXAMINER STAMETS  
OIL CONSERVATION COMMISSION  
App. EXHIBIT NO. 27  
CASE NO. 5762  
Submitted by Att. Rich.  
Hearing Date 9-15-76

TEXACO - WEST VACUUM UNIT NO. 4  
 (BTA - Am. State #3)  
 Unit K 1980' FS & WL  
 Section 28, T-17S, R-34E  
 Lea County, New Mexico

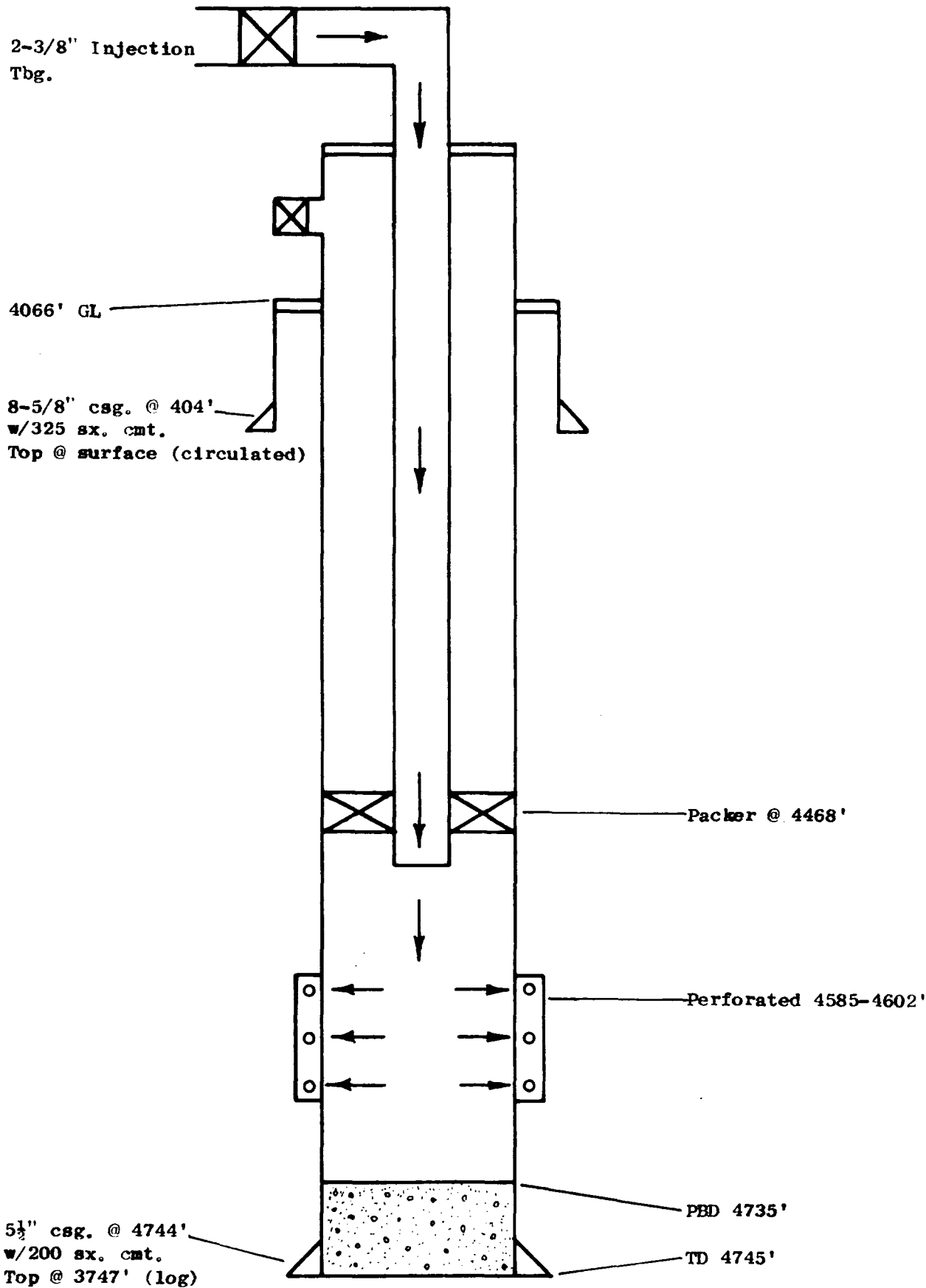


EXHIBIT NO. 29

BEFORE EXAMINER STAMETS  
 OIL CONSERVATION COMMISSION  
 App.                      EXHIBIT NO. 29  
 CASE NO. 5762  
 Submitted by A.H. Piel  
 Hearing Date 9-15-76

TEXACO - WEST VACUUM UNIT NO. 3  
 (BTA Oil Producers - Amstate No. 2)  
 Unit L 1980' FSL & 660' FWL  
 Section 28, T-17S, R-34E  
 Lea County, New Mexico

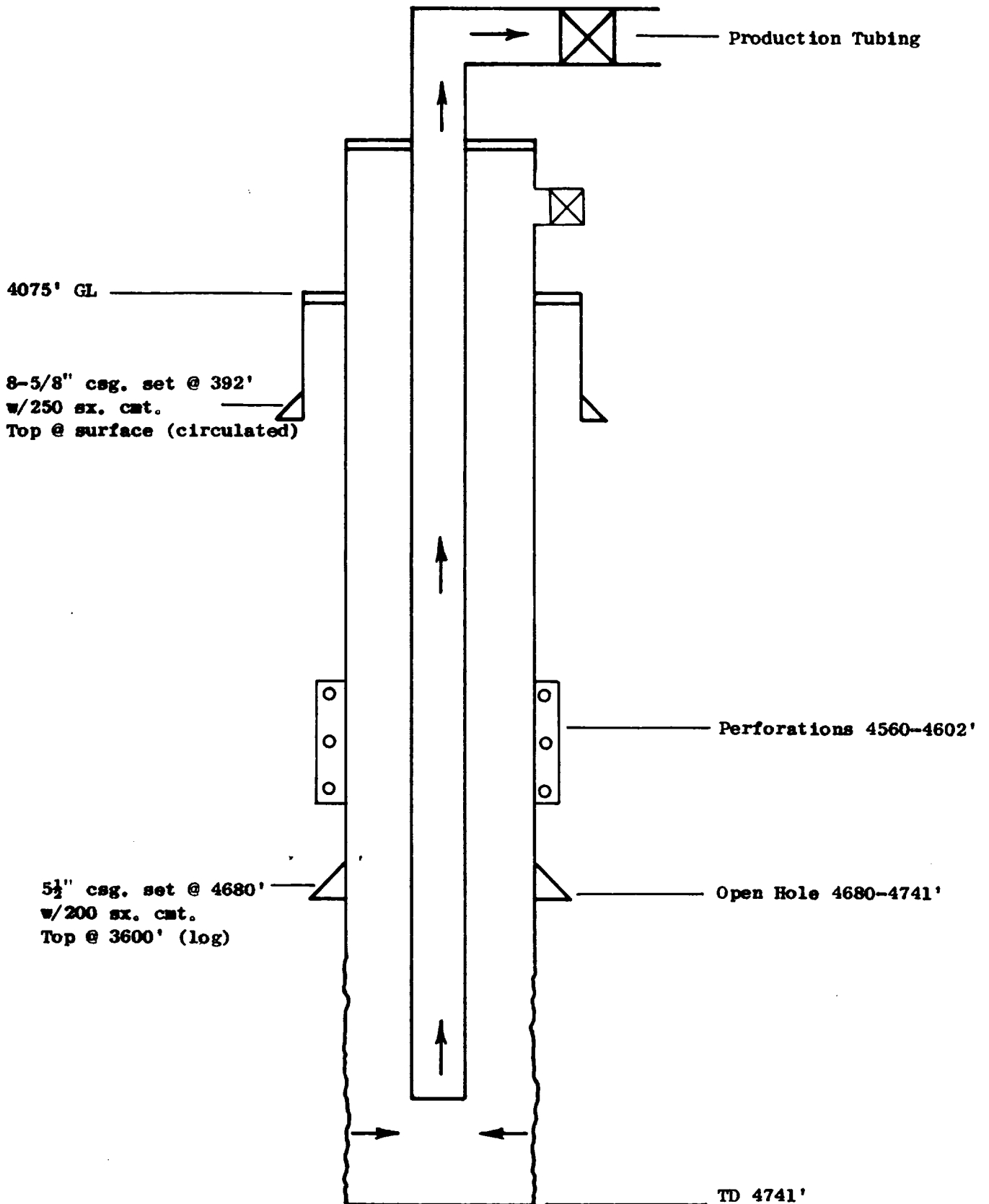
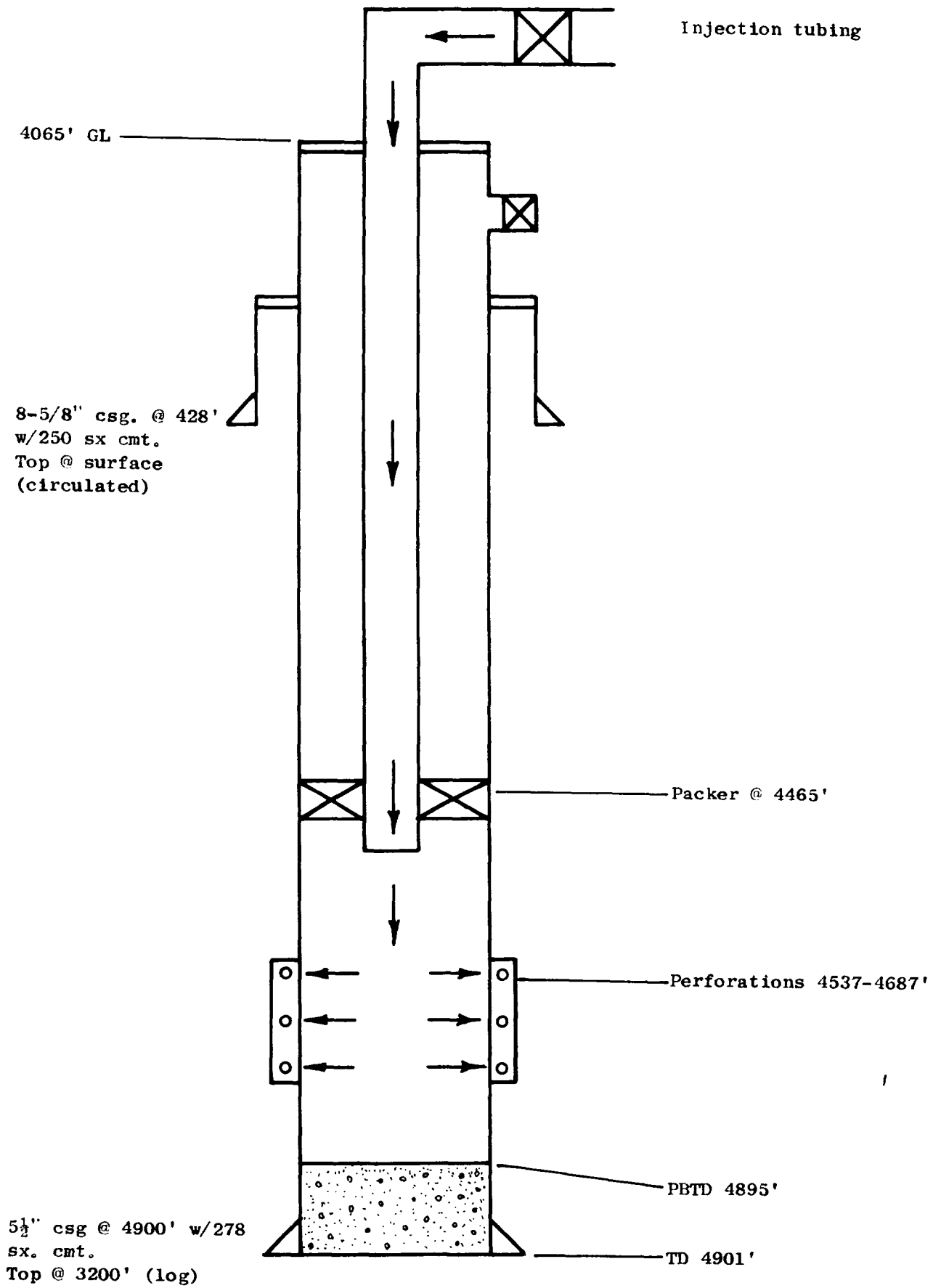


EXHIBIT NO. 30

BEFORE EXAMINER STAMETS  
 OIL CONSERVATION COMMISSION  
 App. EXHIBIT NO. 30  
 CASE NO. 5762  
 Submitted by: A.H. Rich  
 Hearing Date 9-15-76

TEXACO - WEST VACUUM UNIT NO. 5  
 WIW  
 (BTA Oil Producers - Amstate #1)  
 Unit M 660' FS & WL  
 Section 28, T-17S, R-34E  
 Lea County, New Mexico



BEFORE EXAMINER STAMETS  
 OIL CONSERVATION COMMISSION  
App. EXHIBIT NO. 31  
 CASE NO. 5762  
 Submitted by A.T.L. R.L.  
 Hearing Date 9-15-76

EXHIBIT NO. 31

L. F. OIL COMPANY - AMERADA-STATE #1  
 Unit N 330' FSL & 2308' FWL  
 Section 28, T-17S, R-34E  
 Lea County, New Mexico

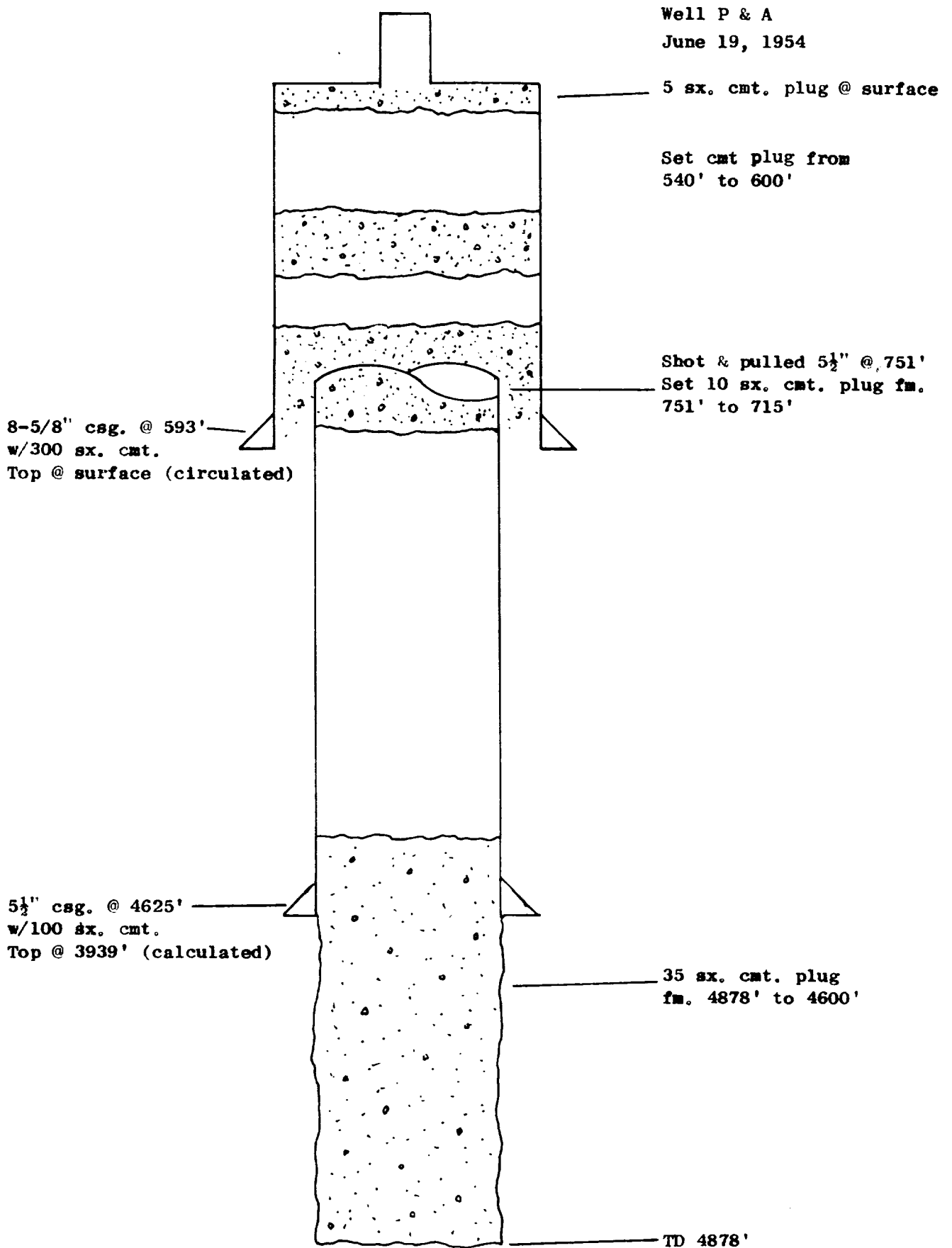
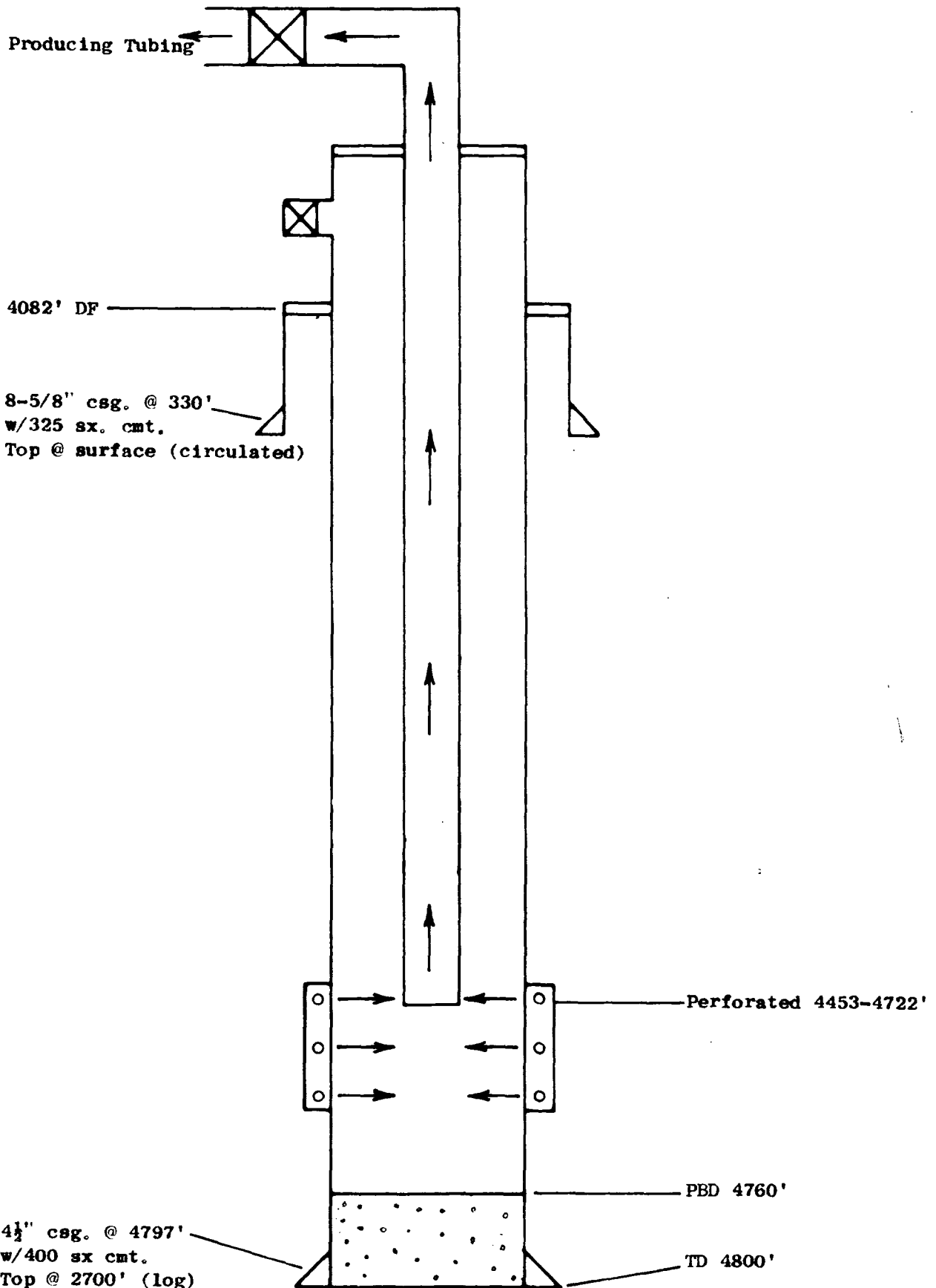


EXHIBIT NO. 32

BEFORE EXAMINER STAMETS  
 OIL CONSERVATION COMMISSION  
 App. EXHIBIT NO. 32  
 CASE NO. 5762  
 Submitted by Atk. Rich.  
 Hearing Date 9-15-76

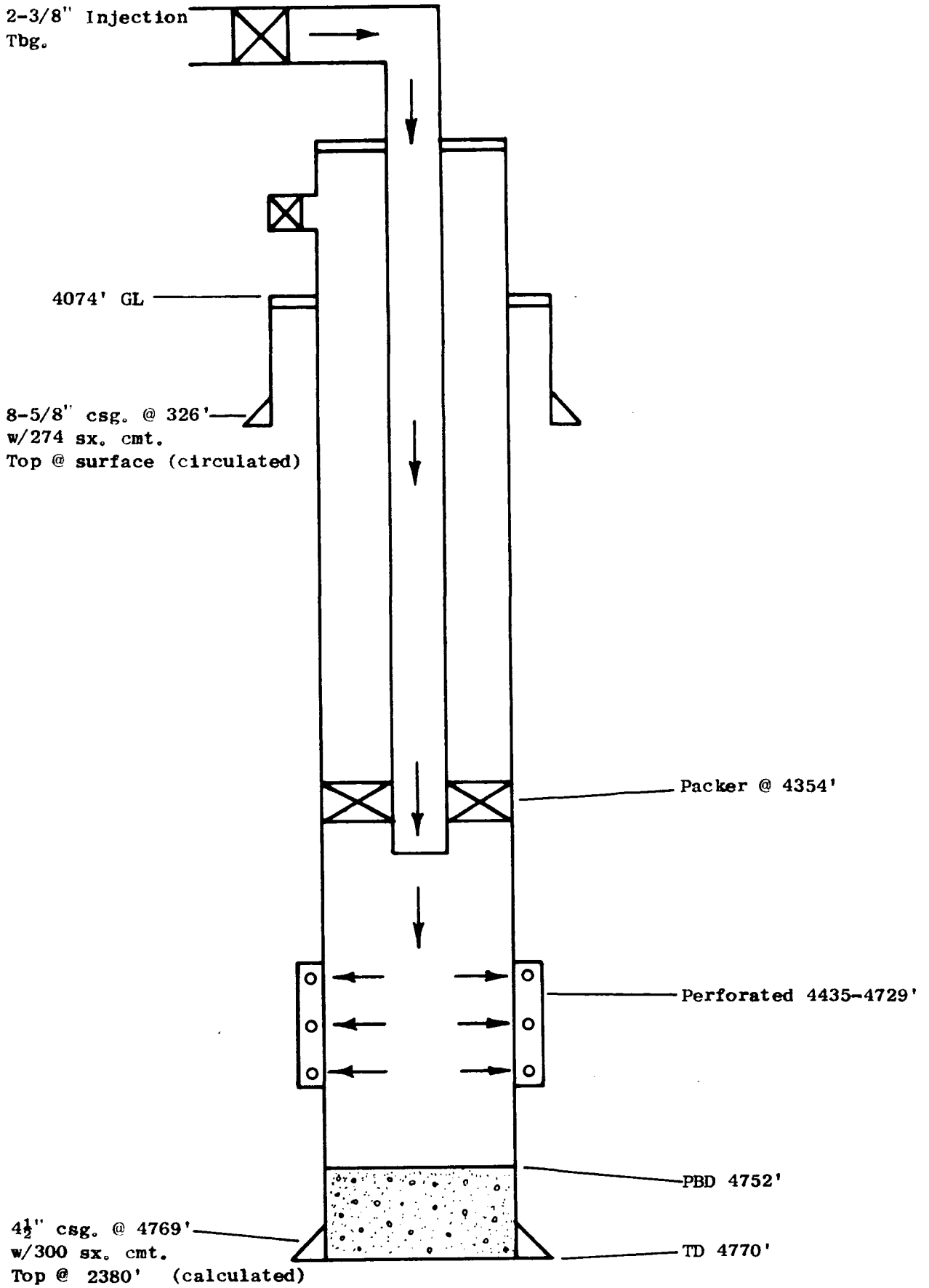
PHILLIPS - LEA NO. 13  
 Unit G 1980' FNL & 1650' FEL  
 Section 29, T-17S, R-34E  
 Lea County, New Mexico



BEFORE EXAMINER STAMETS  
 OIL CONSERVATION COMMISSION  
 App. EXHIBIT NO. 34  
 CASE NO. 5742  
 Submitted by A.H. Rich.  
 Hearing Date 9-15-76

EXHIBIT NO. 34

PHILLIPS - LEA NO. 4  
 Unit I 660' FEL & 1980' FSL  
 Section 29, T-17S, R-34E  
 Lea County, New Mexico

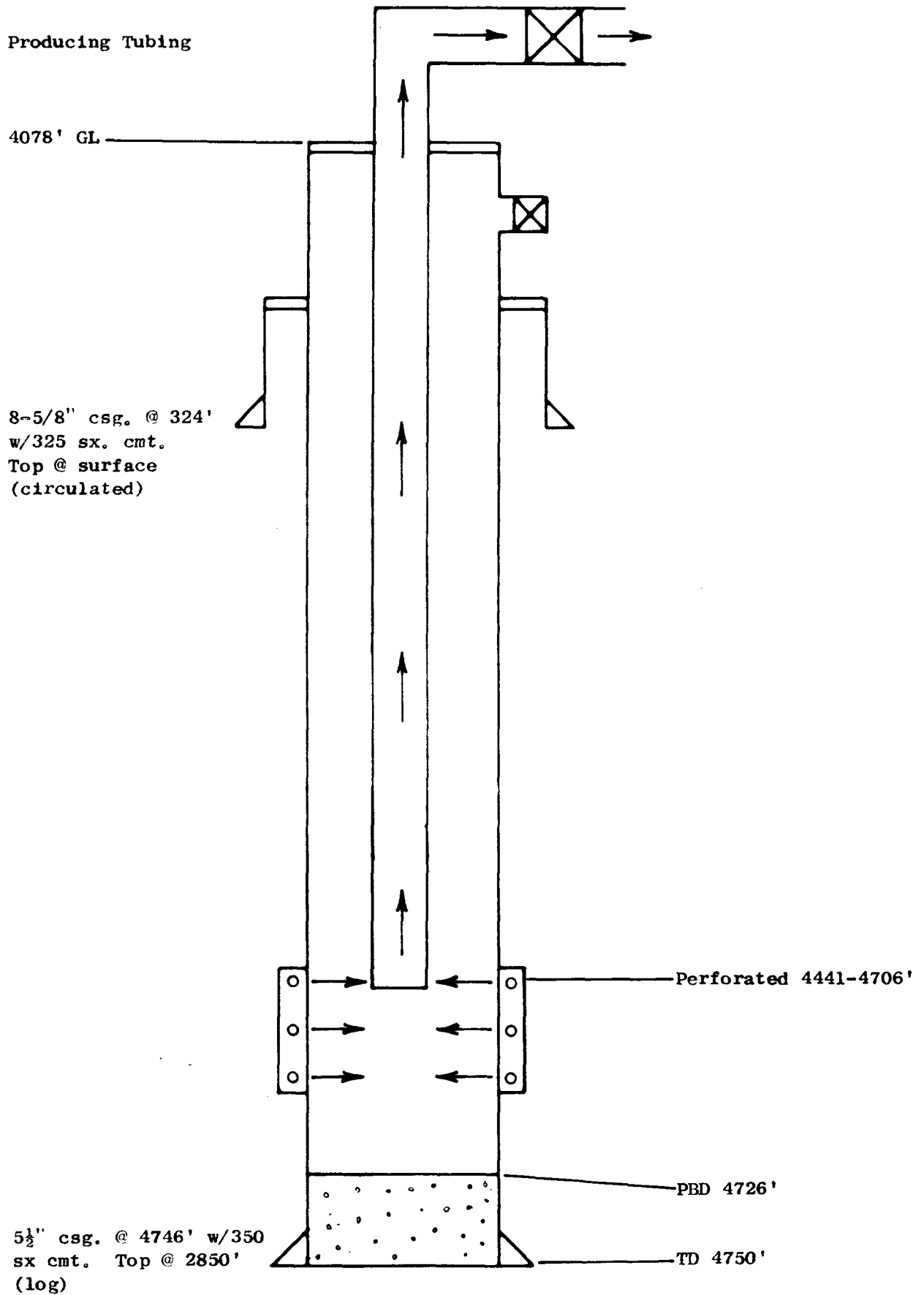


BEFORE EXAMINER STAMETS  
 OIL CONSERVATION COMMISSION  
 App. EXHIBIT NO. 35  
 CASE NO. 5762  
 Submitted by Att. Rich.  
 Hearing Date 9-15-76

EXHIBIT NO. 35



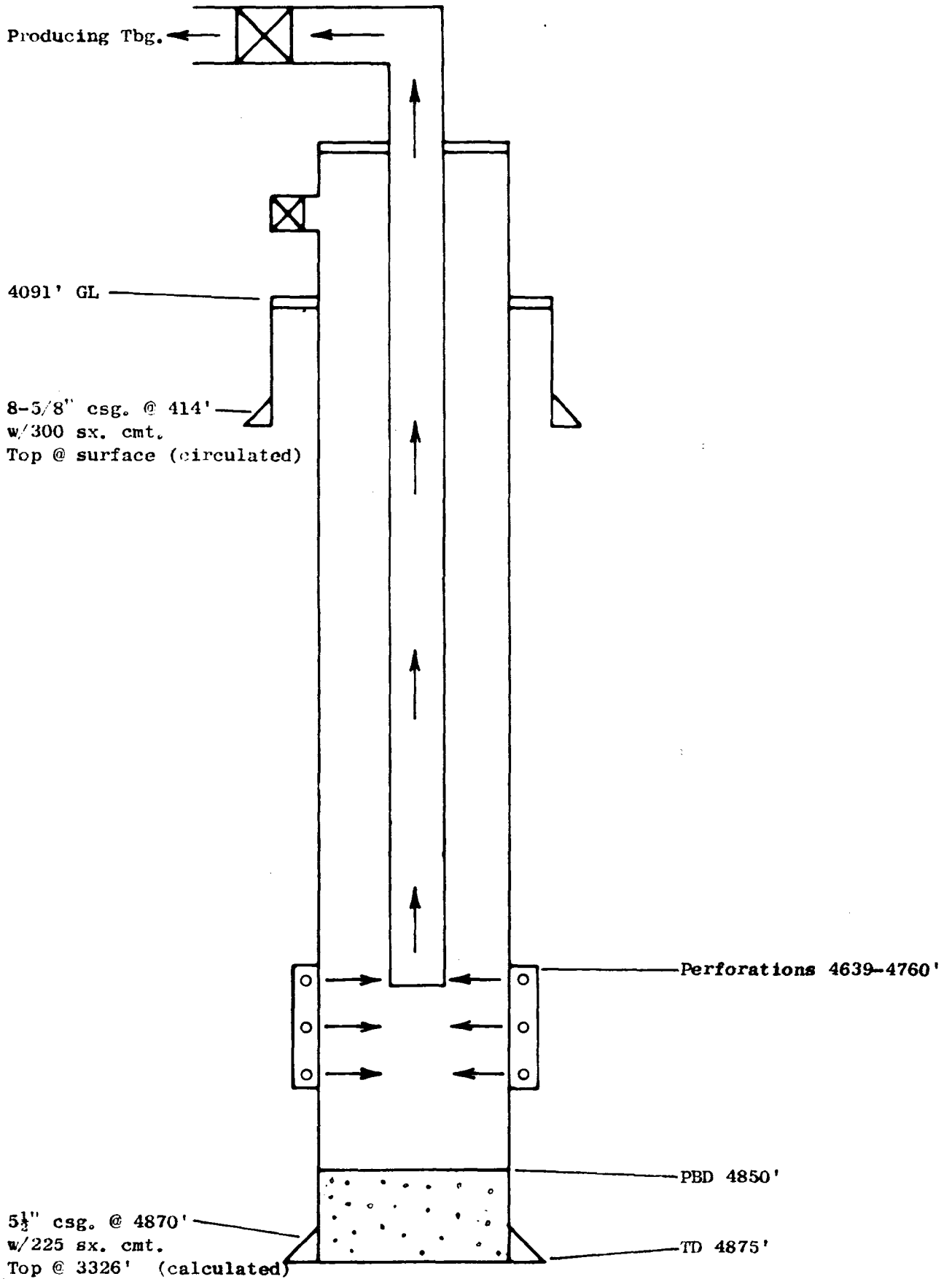
PHILLIPS PETROLEUM CO. - LEA NO. 11  
 Unit K 1980' FS & WL  
 Section 29, T-17S, R-34E  
 Lea County, New Mexico



BEFORE EXAMINER STAMETS  
 OIL CONSERVATION COMMISSION  
 App. EXHIBIT NO. 36  
 CASE NO. 5762  
 Submitted by Att. Pict.  
 Hearing Date 9-15-76

EXHIBIT NO. 36

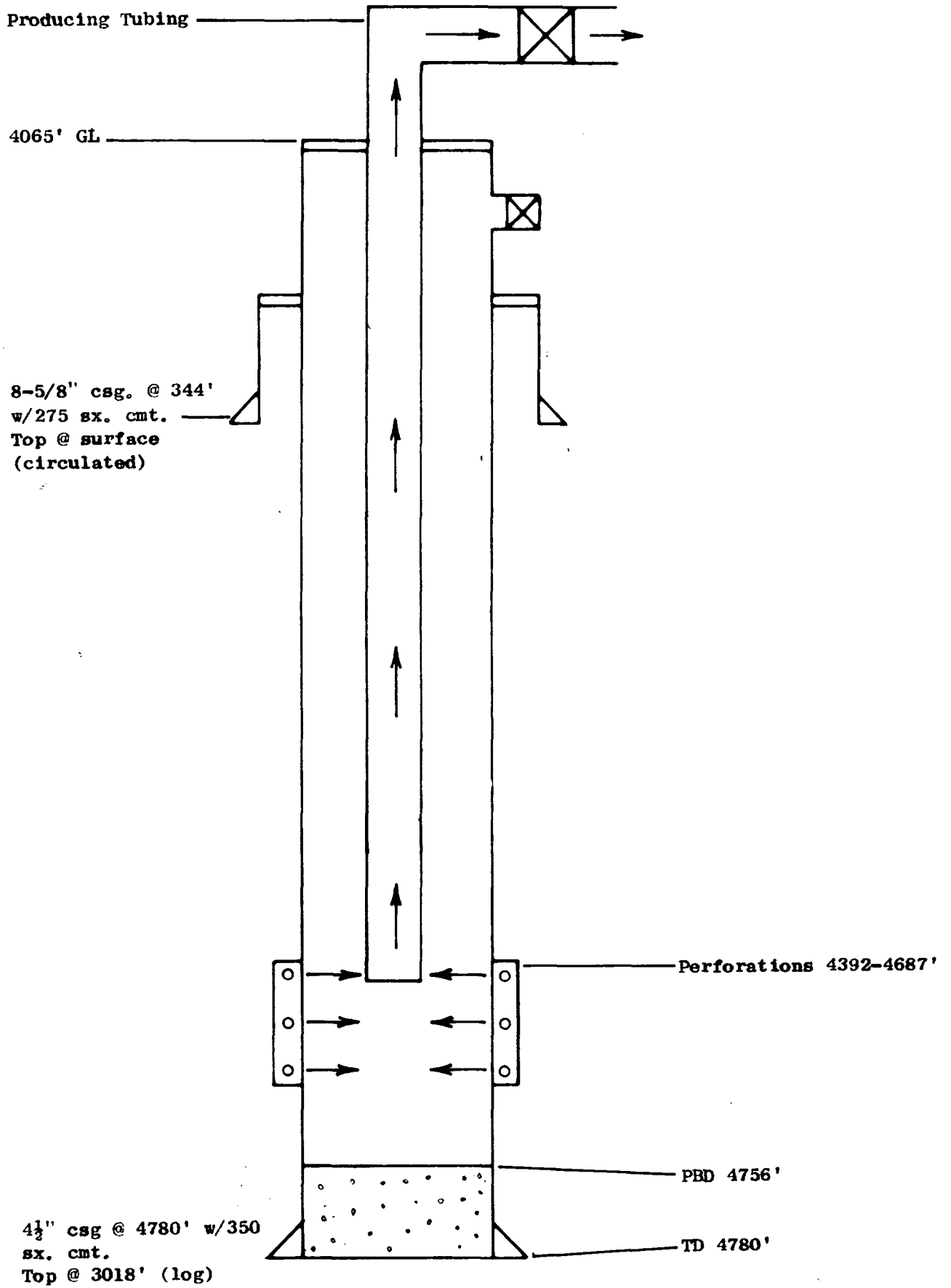
SOHIO - PHILLIPS LEA NO. 6  
 Unit K 2310' FS & WL  
 Section 31, T-17S, R-34E  
 Lea County, New Mexico



BEFORE EXAMINER STAMETS  
 OIL CONSERVATION COMMISSION  
*App.* EXHIBIT NO. 37  
 CASE NO. 5762  
 Submitted by Att. Rich.  
 Hearing Date 7-15-76

EXHIBIT NO. 37

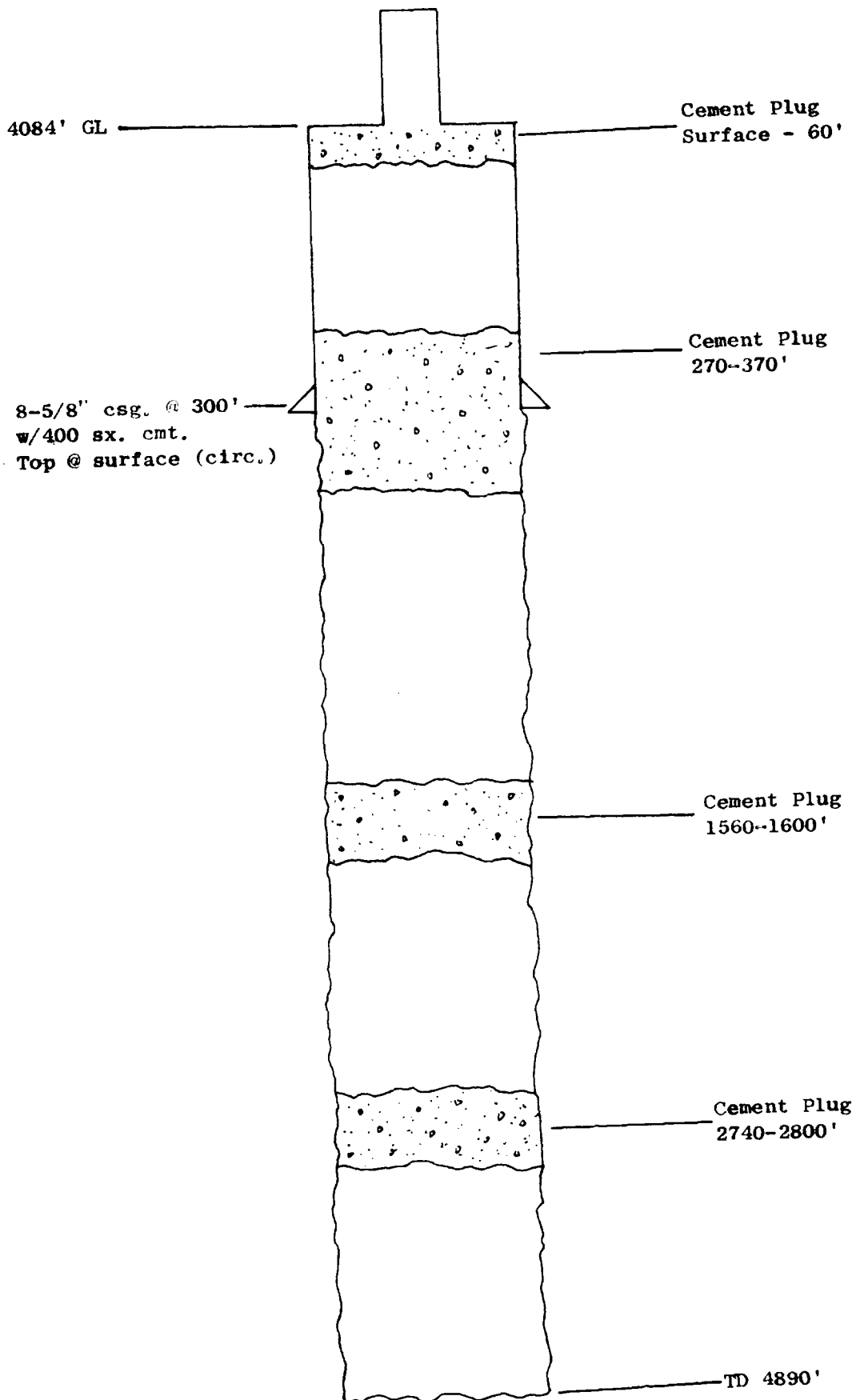
PHILLIPS PETROLEUM CO. - LEA NO. 5  
 Unit P 660' FS & EL  
 Section 29, T-17S, R-34E  
 Lea County, New Mexico



BEFORE EXAMINER STAMETS  
 OIL CONSERVATION COMMISSION  
 App. EXHIBIT NO. 38  
 CASE NO. 5762  
 Submitted by Att. Rich.  
 Hearing Date 9-15-76

EXHIBIT NO. 38

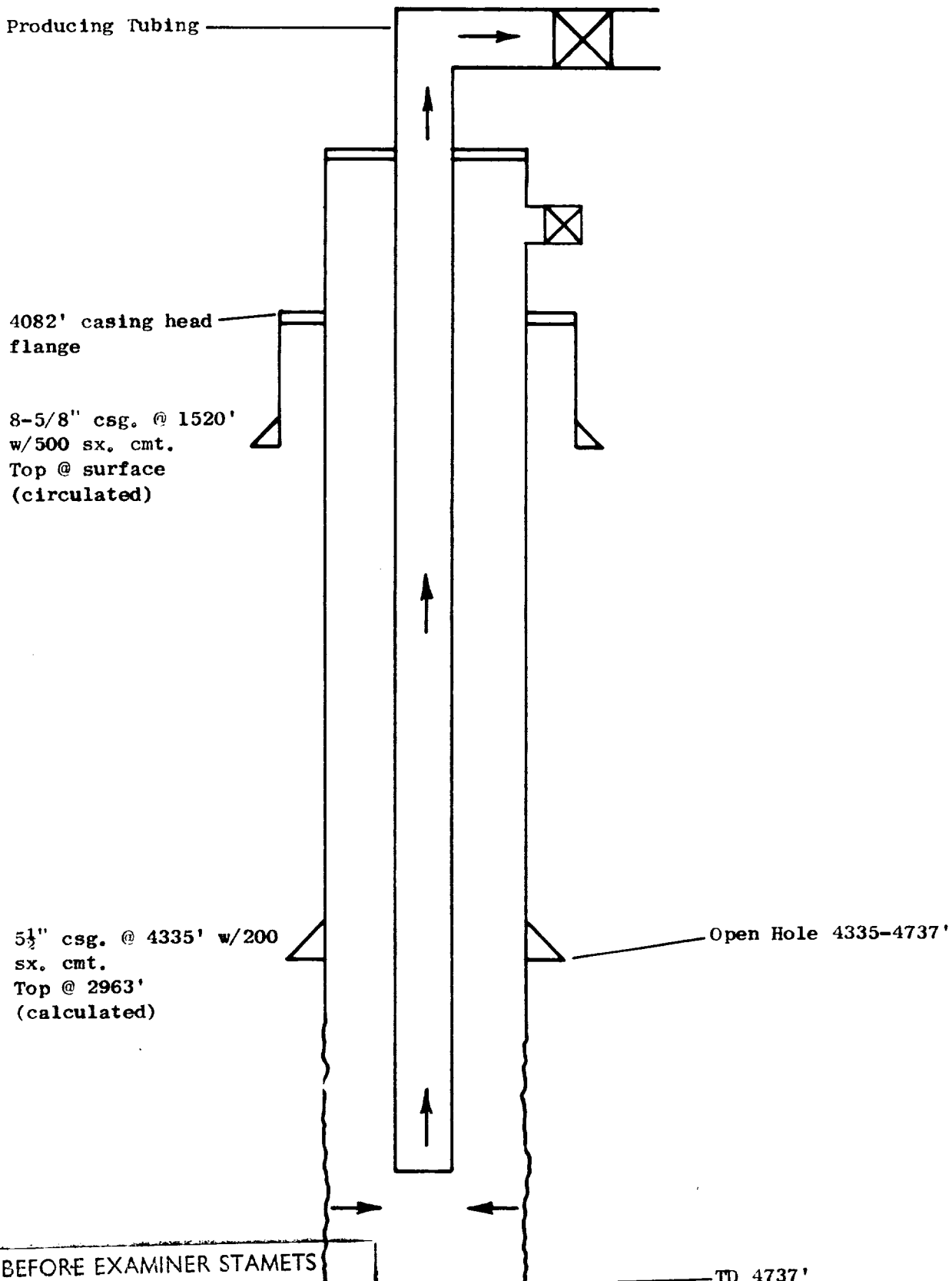
COLE-DARDEN OIL COMPANY - PHILLIPS STATE A NO. 5  
Unit H 1980' FNL & 660' FEL  
Section 30, T-17S, R-34E  
Lea County, New Mexico



BEFORE EXAMINER STAMETS  
OIL CONSERVATION COMMISSION  
*App.* EXHIBIT NO. 39  
CASE NO. 5762  
Submitted by ATL Ricks  
Hearing Date 9-15-76

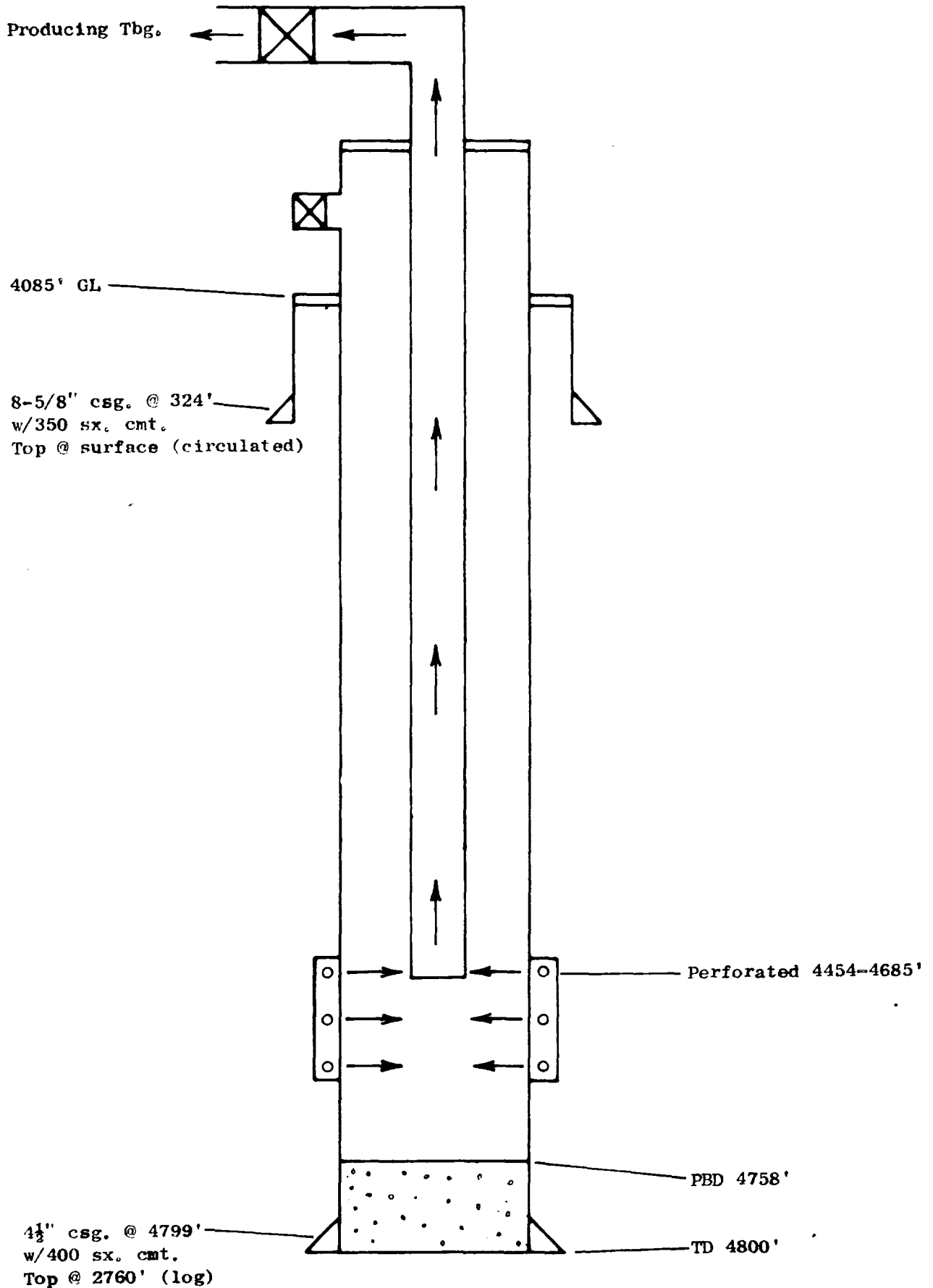
EXHIBIT NO. 39

PHILLIPS PETROLEUM COMPANY - LEA NO. 19  
 (Cole - Darden Phillips State #2)  
 Unit I 660' FEL & 1980' FSL  
 Section 30, T-17S, R-34E  
 Lea County, New Mexico



BEFORE EXAMINER STAMETS  
 OIL CONSERVATION COMMISSION  
*App.* EXHIBIT NO. 40  
 CASE NO. 5762

PHILLIPS - LEA NO. 12  
 Unit J 1980' FS & EL  
 Section 29, T-17S, R-34E  
 Lea County, New Mexico



BEFORE EXAMINER STAMETS  
 OIL CONSERVATION COMMISSION  
 App. EXHIBIT NO. 41  
 CASE NO. 5762  
 Submitted by Att. Rich.  
 Hearing Date 9-15-76

EXHIBIT NO. 41

PHILLIPS PETROLEUM COMPANY - LEA NO. 18

(Cole - Darden Phillips State #1)

Unit P 660' FS & EL

Section 30, T-17S, R-34E

Lea County, New Mexico

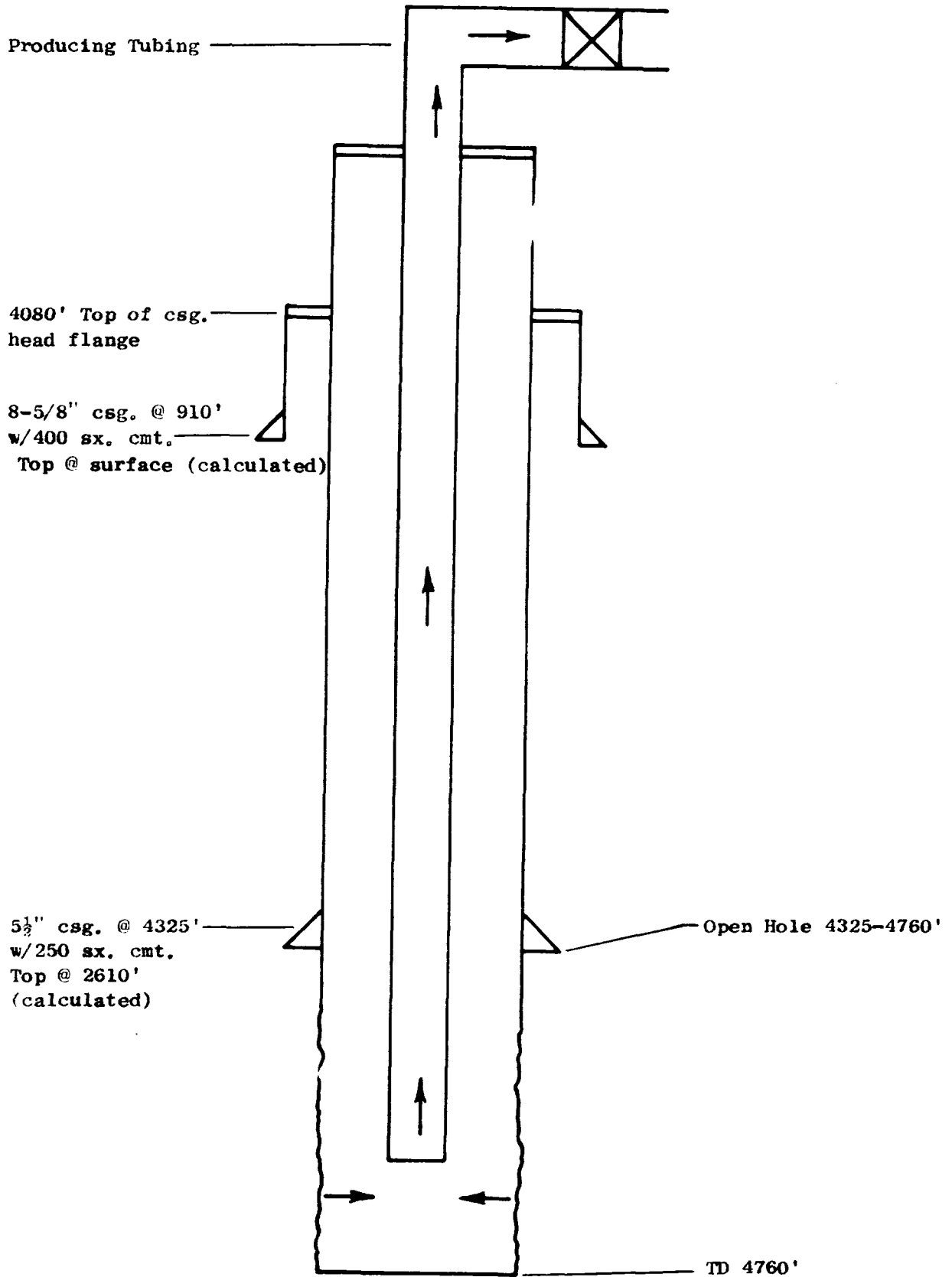


EXHIBIT NO. 42

BEFORE EXAMINER STAMETS  
OIL CONSERVATION COMMISSION

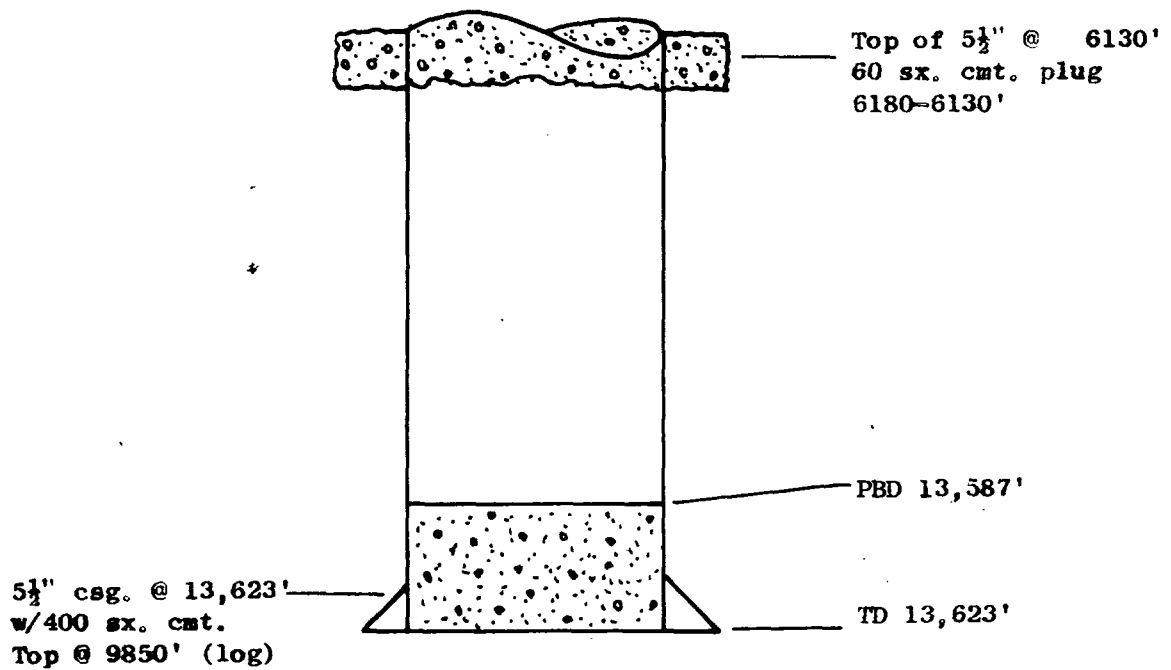
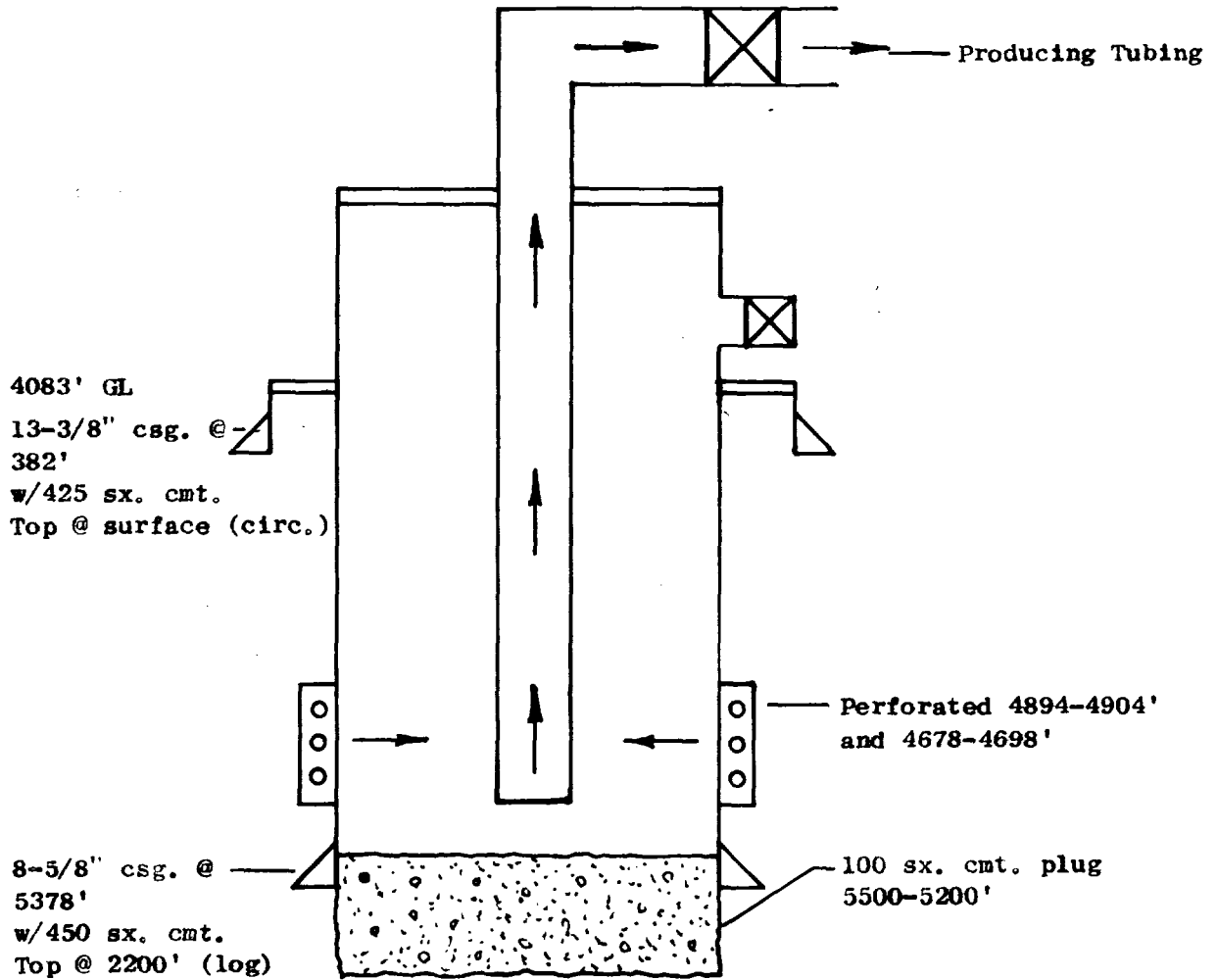
App. EXHIBIT NO. 42

CASE NO. 5762

Submitted by A.H. Rich.

Hearing Date 9-15-76

PHILLIPS NO. 23  
 Unit P 810' FEL & 510' FSL  
 Section 30, T-17S, R-34E  
 Lea County, New Mexico



BEFORE EXAMINER STAMETS  
 OIL CONSERVATION COMMISSION  
 App. EXHIBIT NO. 43  
 CASE NO. 5762  
 Submitted by A.H. Rich  
 Hearing Date 9-15-76

EXHIBIT NO. 43



PHILLIPS - LEA NO. 20  
 (Cole Darden Oil Company - Phillips State #3)  
 Unit O 660' FSL & 1980' FEL  
 Section 30, T-17S, R-34E  
 Lea County, New Mexico

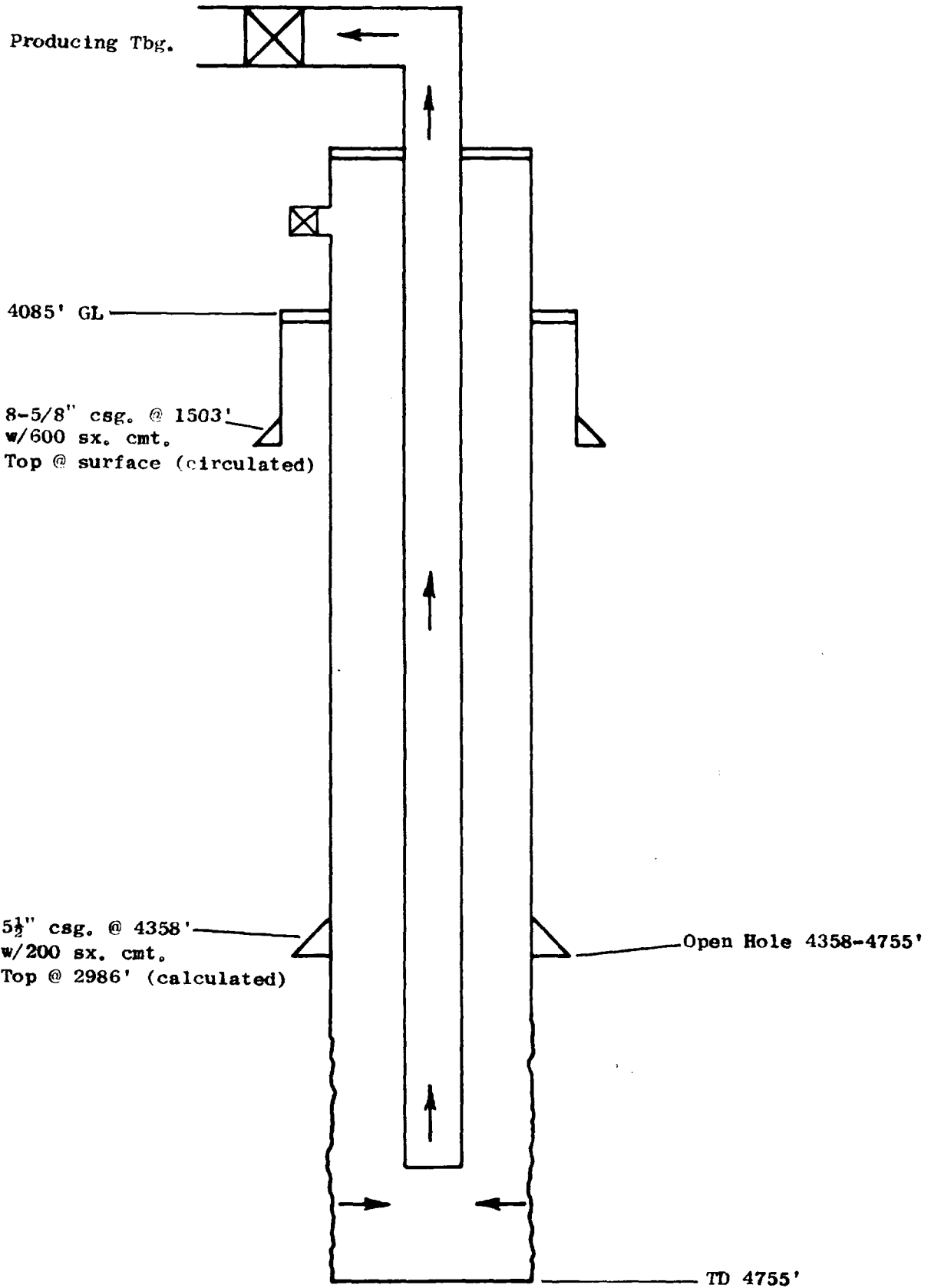
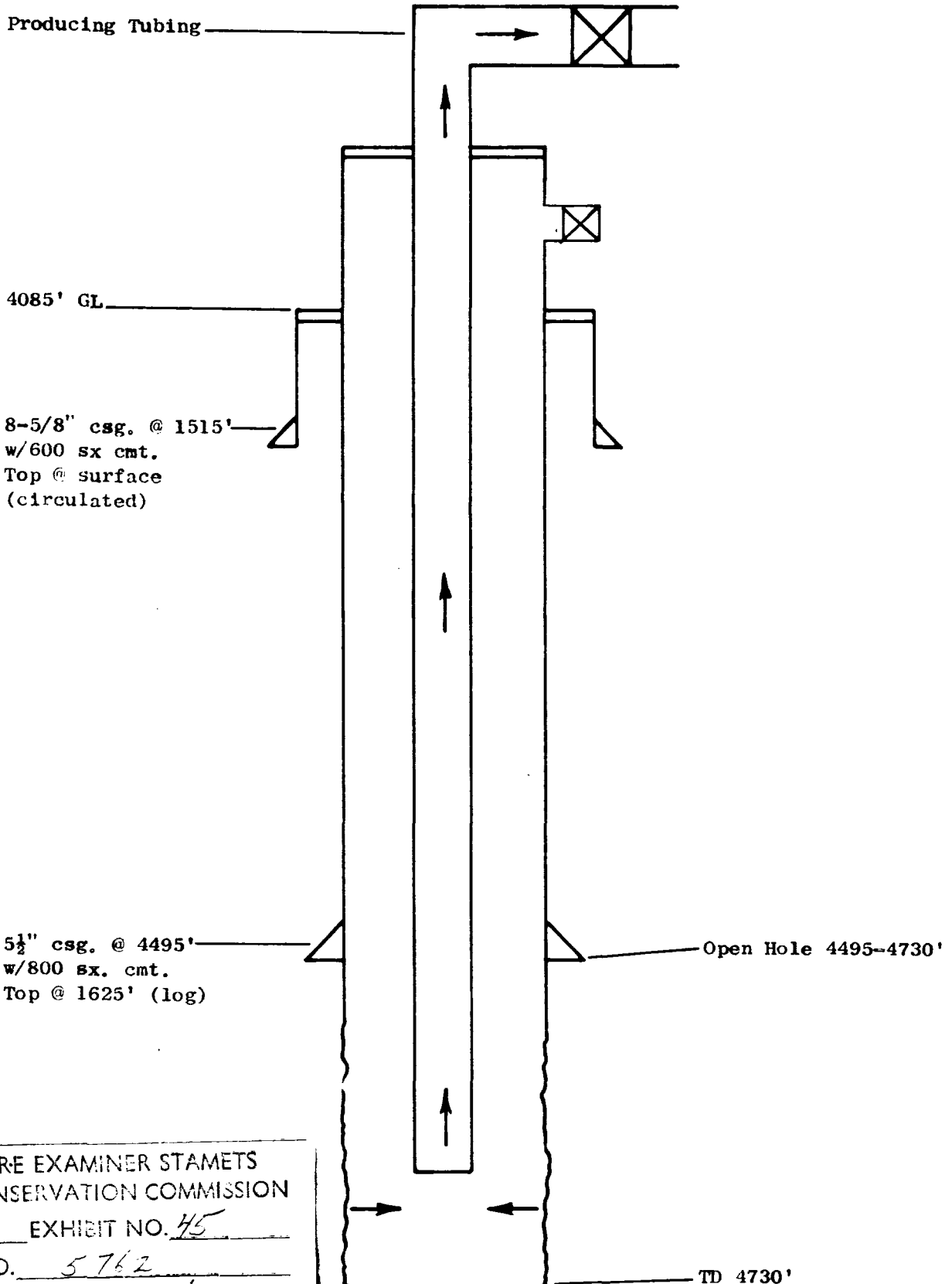


EXHIBIT NO. 44

BEFORE EXAMINER STAMETS  
 OIL CONSERVATION COMMISSION  
 App. EXHIBIT NO. 44  
 CASE NO. 5762  
 Submitted by A.H. Rich.  
 Hearing Date 9-15-76

PHILLIPS PETROLEUM COMPANY - LEA NO. 3  
 Unit B 660' FNL & 1980' FEL  
 Section 31, T-17S, R-34E  
 Lea County, New Mexico



BEFORE EXAMINER STAMETS  
 OIL CONSERVATION COMMISSION  
 App. EXHIBIT NO. 45  
 CASE NO. 5762  
 Submitted by Att. Rich.  
 Hearing Date 9-15-76

SOHIO - PHILLIPS LEA NO. 7  
 Unit C 1980' FWL & 990' FNL  
 Section 31, T-17S, R-34E  
 Lea County, New Mexico

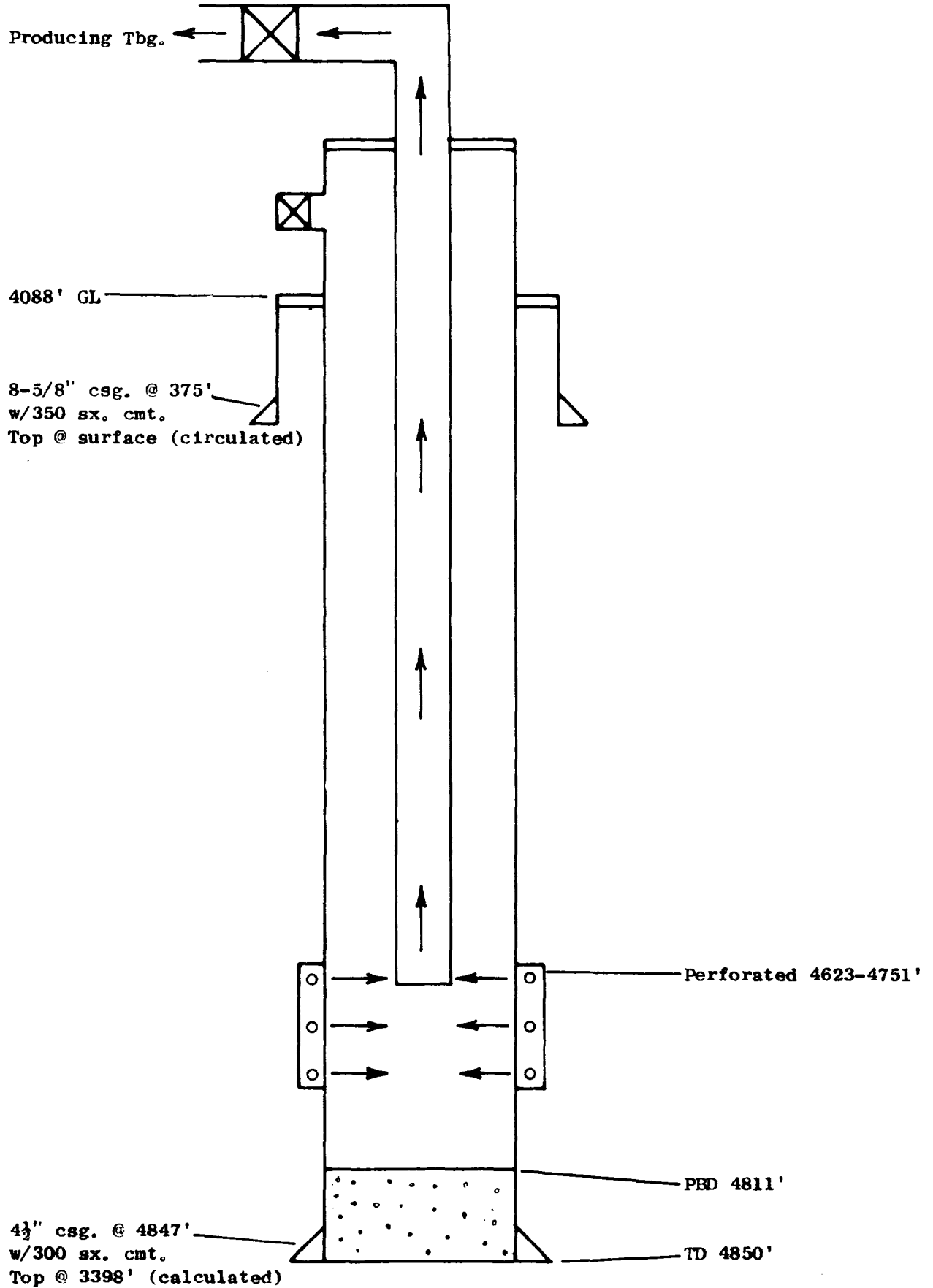


EXHIBIT NO. 46

BEFORE EXAMINER STAMETS  
 OIL CONSERVATION COMMISSION

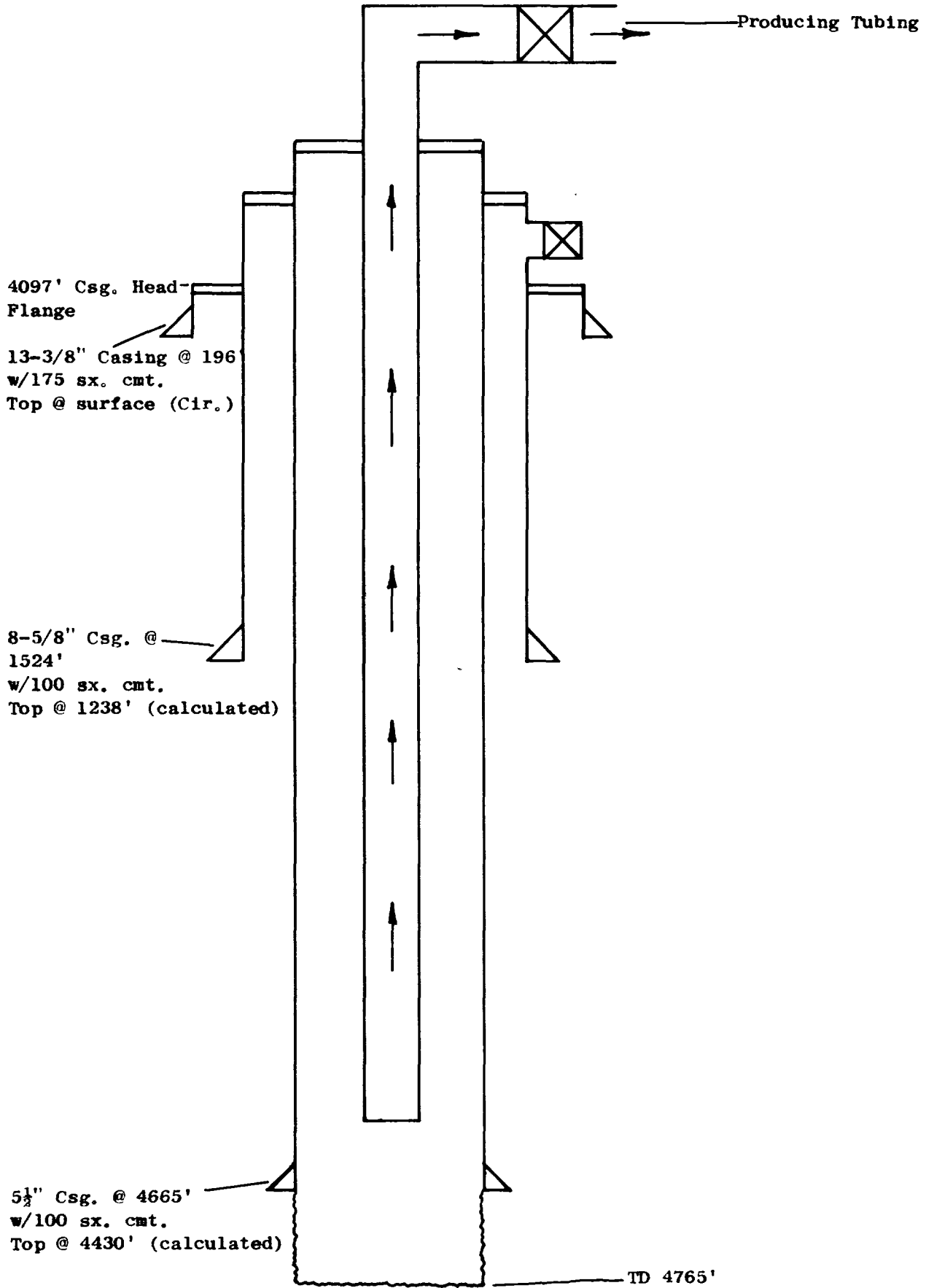
App. EXHIBIT NO. 46

CASE NO. 5762

Submitted by Att. Rich

Hearing Date 9-15-76

SOHIO - PHILLIPS LEA NO. 1  
 (Penrose - Phillips Lea #1)  
 Unit F 1780' FNL & 1980' FWL  
 Section 31, T-17S, R-34E  
 Lea County, New Mexico



BEFORE EXAMINER STAMETS  
 OIL CONSERVATION COMMISSION

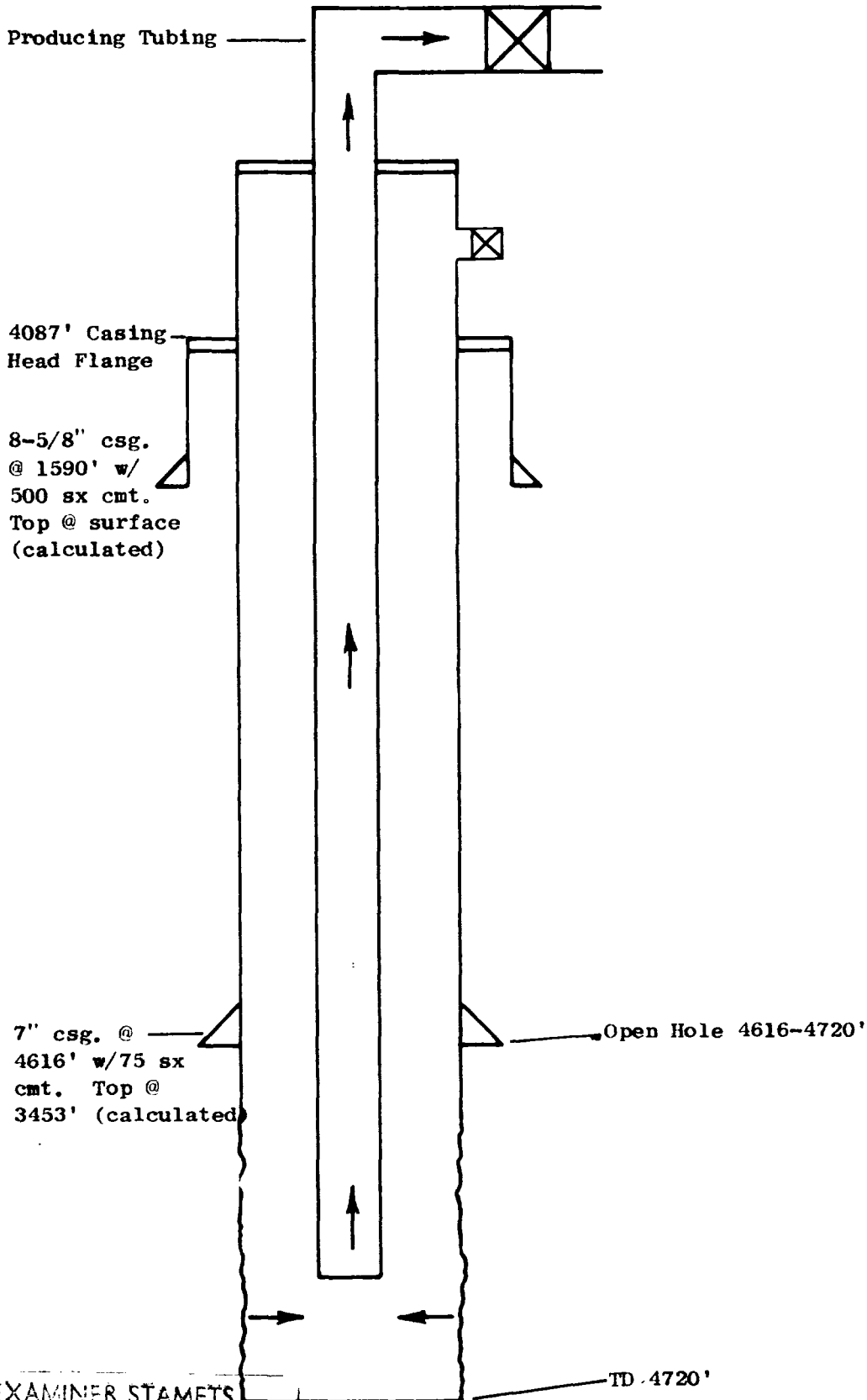
App. EXHIBIT NO. 47  
 CASE NO. 5762

Submitted by Att. Rich.

Hearing Date 9-15-76

EXHIBIT NO. 47

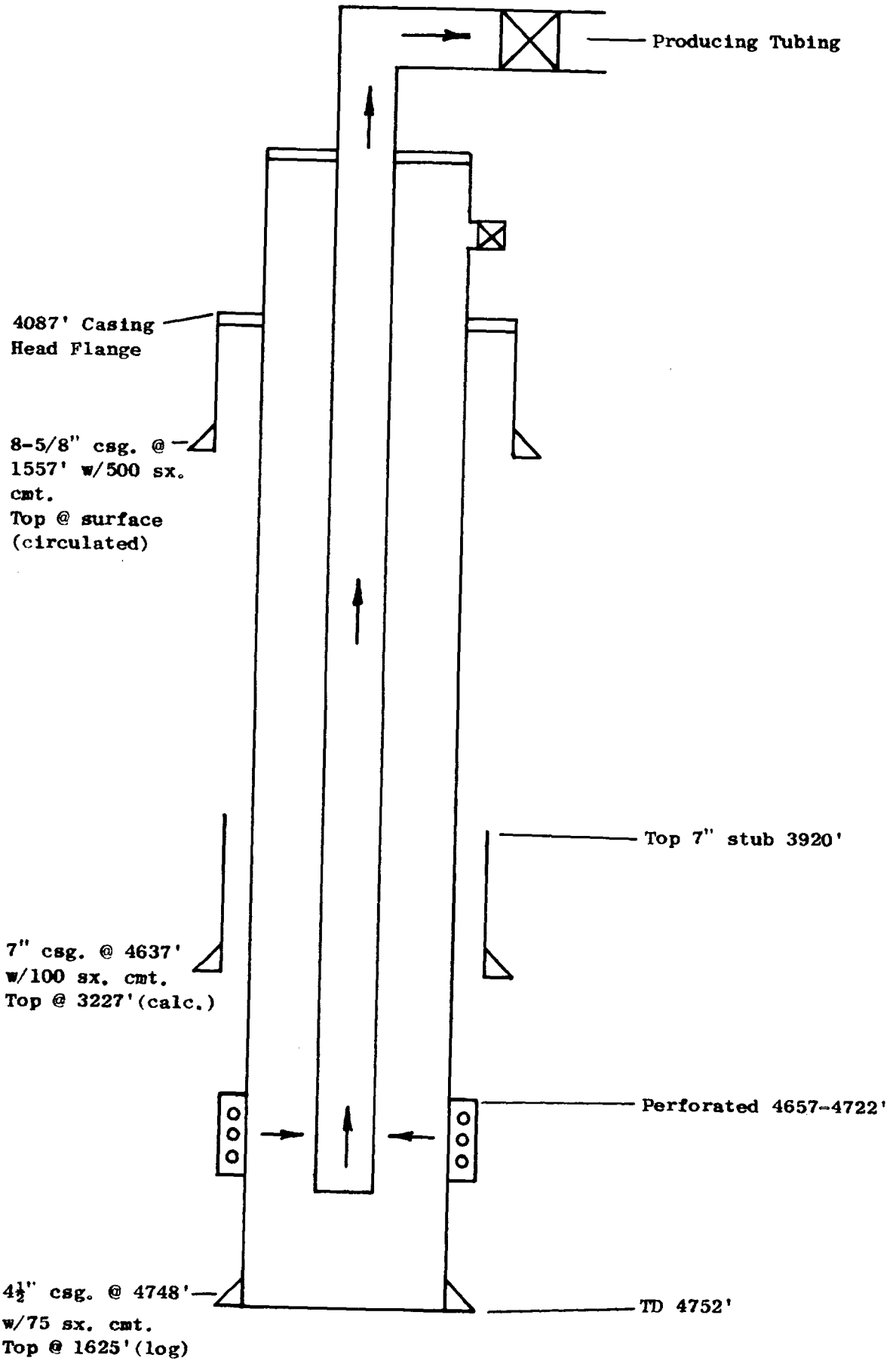
SOHIO PETROLEUM CO. - PHILLIPS LEA NO. 2  
 (N. G. Penrose)  
 Unit G 2310' FNL & 1650' FEL  
 Section 31, T-17S, R-34E  
 Lea County, New Mexico



BEFORE EXAMINER STAMETS  
 OIL CONSERVATION COMMISSION  
 App. EXHIBIT NO. 48  
 CASE NO. 5762  
 Submitted by Att. Rich.  
 Hearing Date 7-15-76

SOHIO PETROLEUM COMPANY - PHILLIPS LEA NO. 3

(N. G. Penrose)  
 Unit J 2310' FSL & 1650' FEL  
 Section 31, T-17S, R-34E  
 Lea County, New Mexico



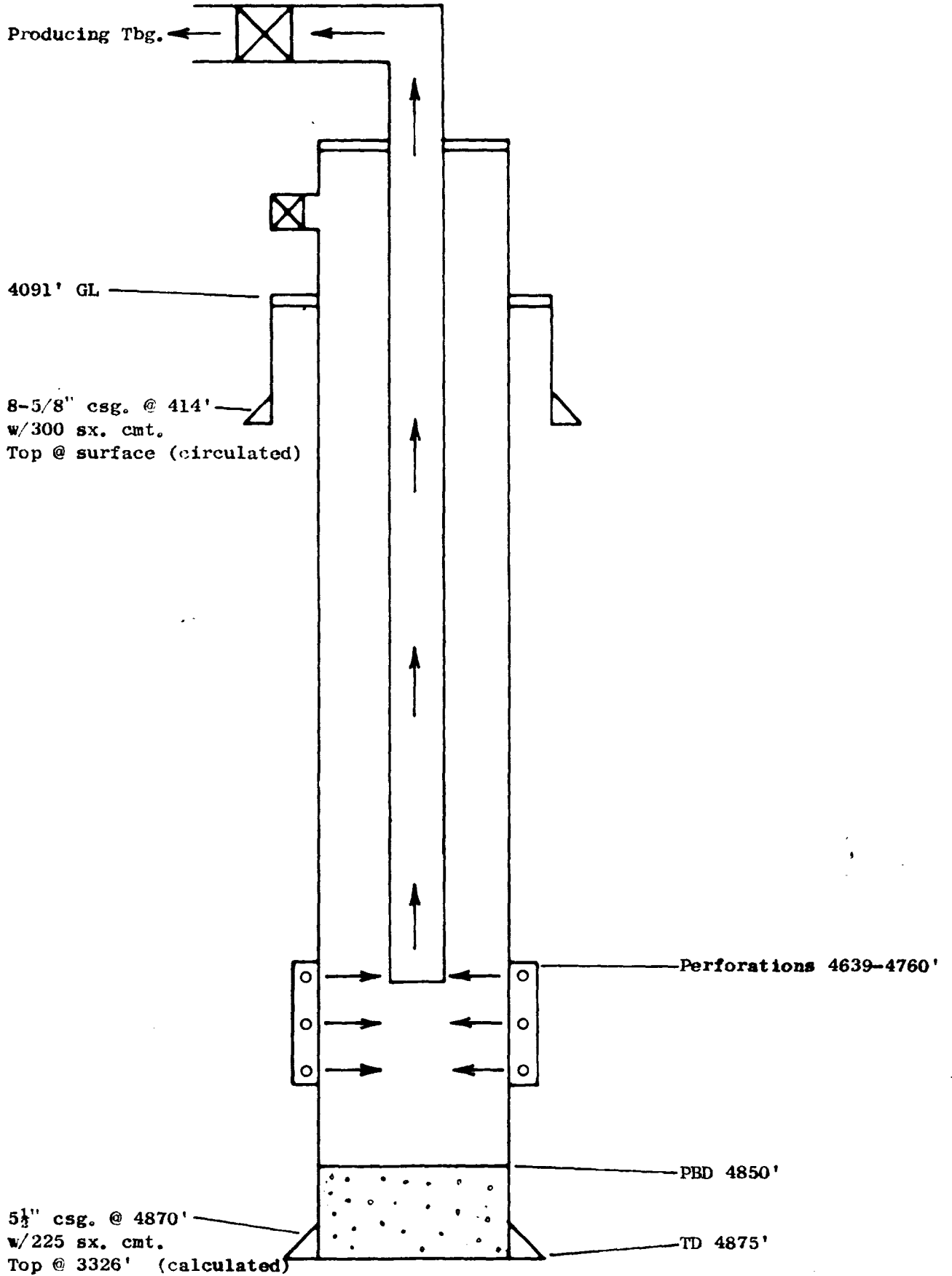
Well P & A May 10, 1957 and 3920' of 7" pulled. Well  
 BEFORE EXAMINER STAMPED April 20, 1970 and full string of 4 1/2" run.

OIL CONSERVATION COMMISSION

App. EXHIBIT NO. 49  
 CASE NO. 5762  
 Submitted by A.H. Pich  
 Hearing Date 9-15-74

EXHIBIT NO. 49

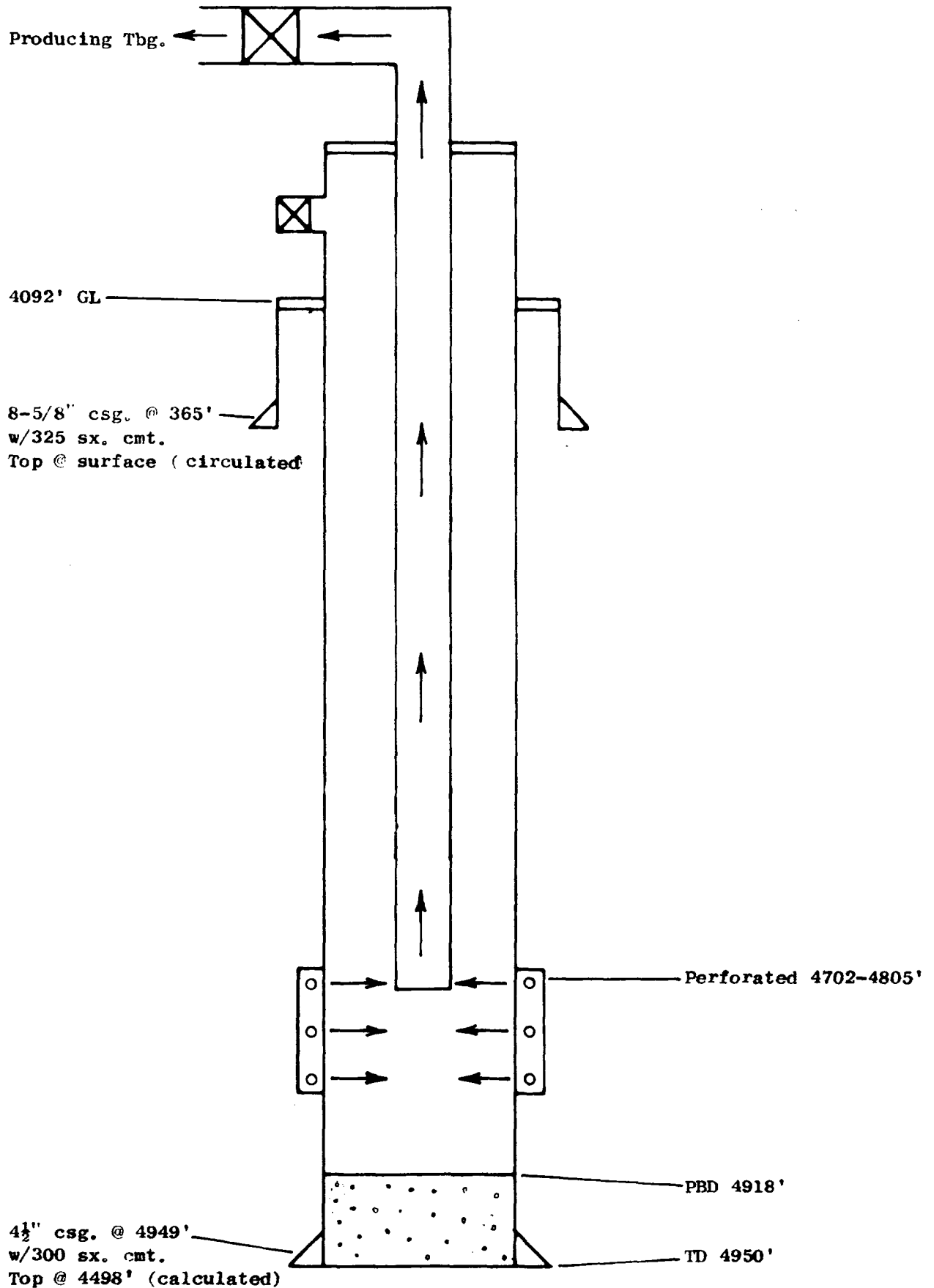
SOHIO - PHILLIPS LEA NO. 6  
 Unit K 2310' FS & WL  
 Section 31, T-17S, R-34E  
 Lea County, New Mexico



BEFORE EXAMINER STAMETS  
 OIL CONSERVATION COMMISSION  
 App. EXHIBIT NO. 50  
 CASE NO. 5762  
 Submitted by Att. Rich.  
 Hearing Date 9-15-76

EXHIBIT NO. 50

SOHIO - PHILLIPS LEA NO. 8  
 Unit N 990' FSL & 1650' FWL  
 Section 31, T-17S, R-34E  
 Lea County, New Mexico



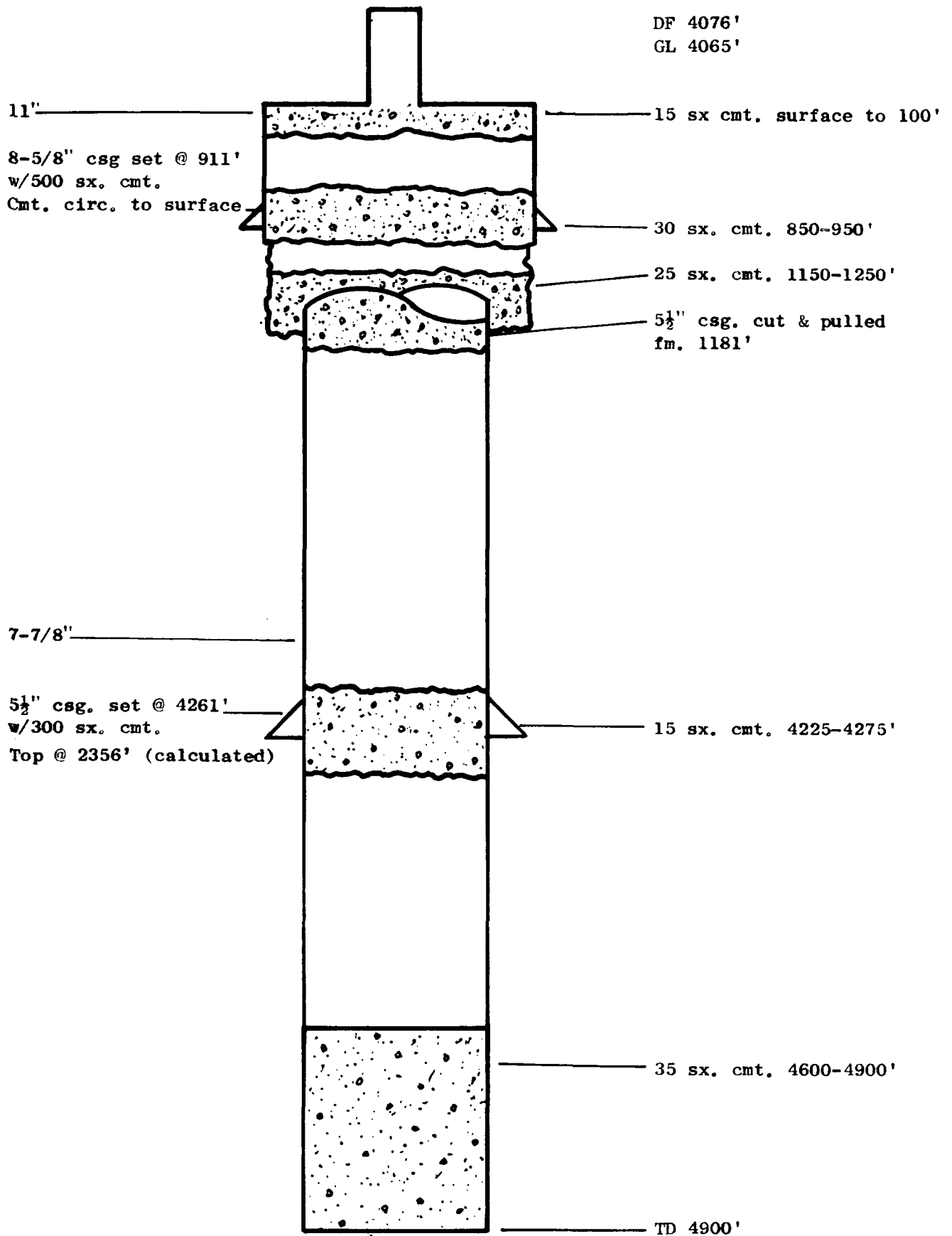
BEFORE EXAMINER STAMETS  
 OIL CONSERVATION COMMISSION  
*App.* EXHIBIT NO. 51  
 CASE NO. 5762  
 Submitted by Atk. Piche  
 Hearing Date 7-15-76

EXHIBIT NO. 51



TEXACO - NEW MEXICO "D" STATE NCT-2 NO. 2  
 660' FN & EL  
 Section 32, T-17S, R-34E  
 Lea County, New Mexico

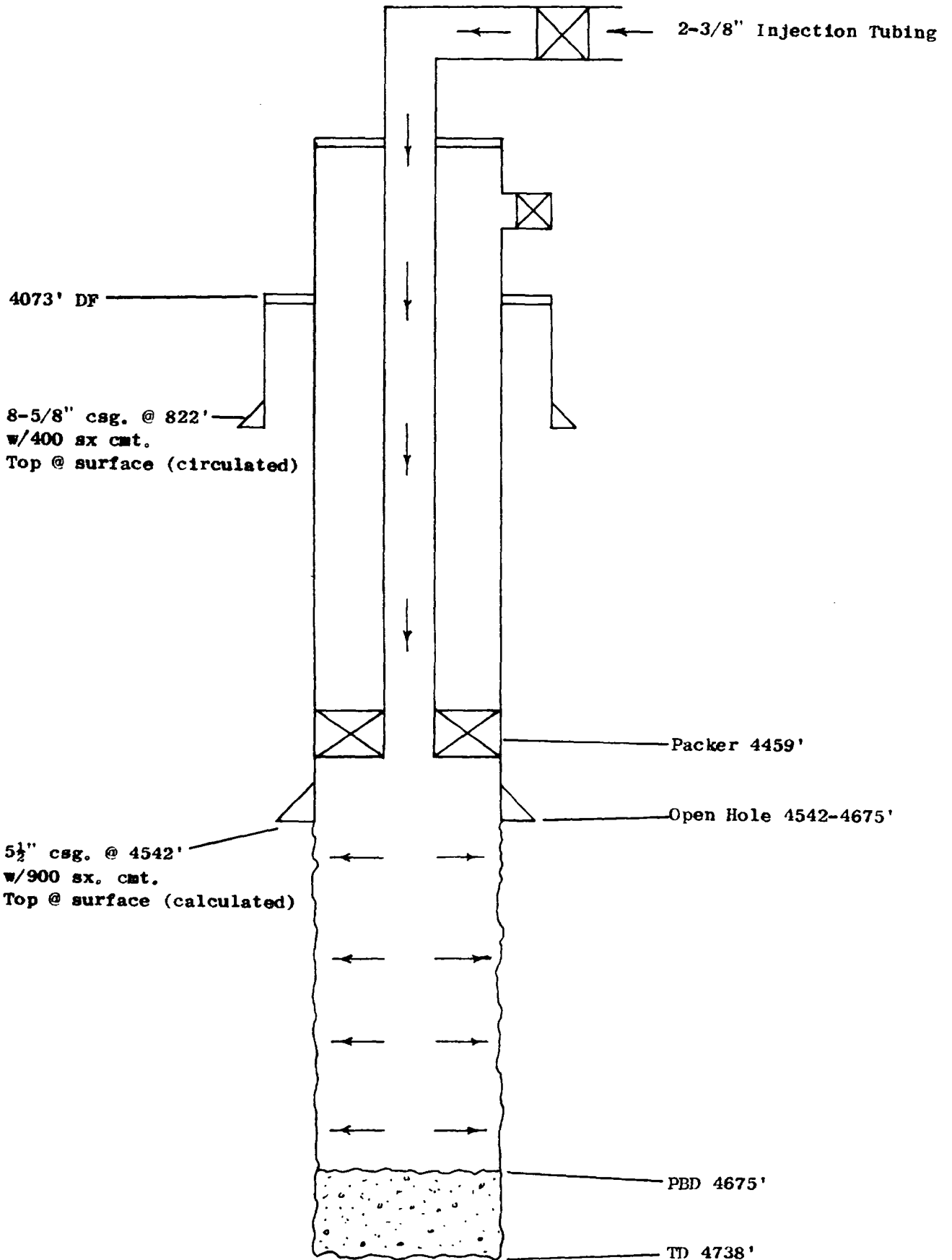
P & A 2/22/48



BEFORE EXAMINER STAMETS  
 OIL CONSERVATION COMMISSION  
 App. EXHIBIT NO. 52  
 CASE NO. 5762  
 Submitted by Atk Rich.  
 Hearing Date 9-15-76

EXHIBIT NO. 52

WEST VACUUM UNIT NO. 7  
 (Ohio Oil Co. - State B-7998 #2)  
 Unit C 990' FNL & 2310' FWL  
 Section 33, T-17S, R-34E  
 Lea County, New Mexico

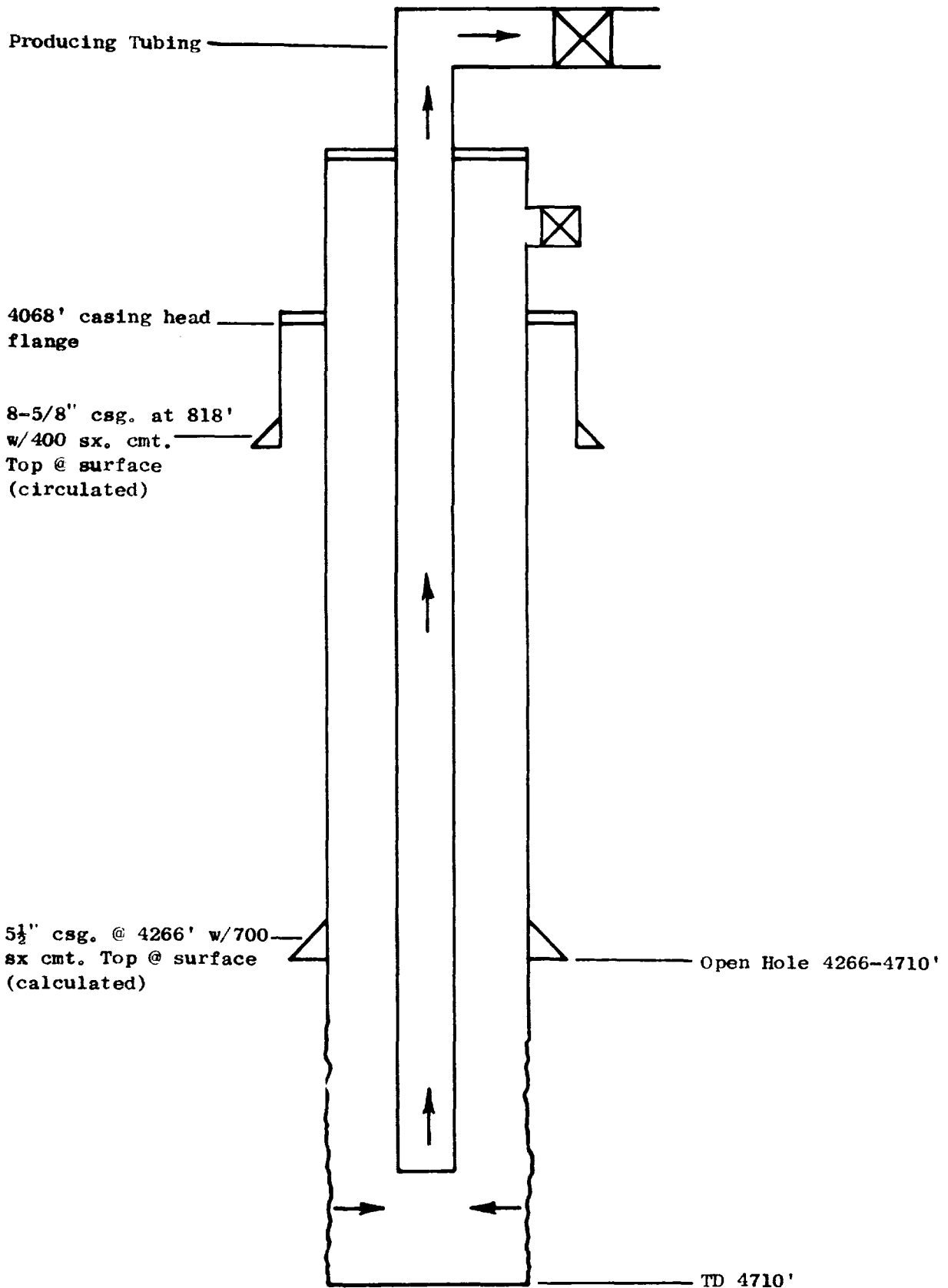


BEFORE EXAMINER STAMETS  
 OIL CONSERVATION COMMISSION

App. EXHIBIT NO. 53  
 CASE NO. 5762  
 Submitted by A.H. Rich.  
 Hearing Date 9-15-76

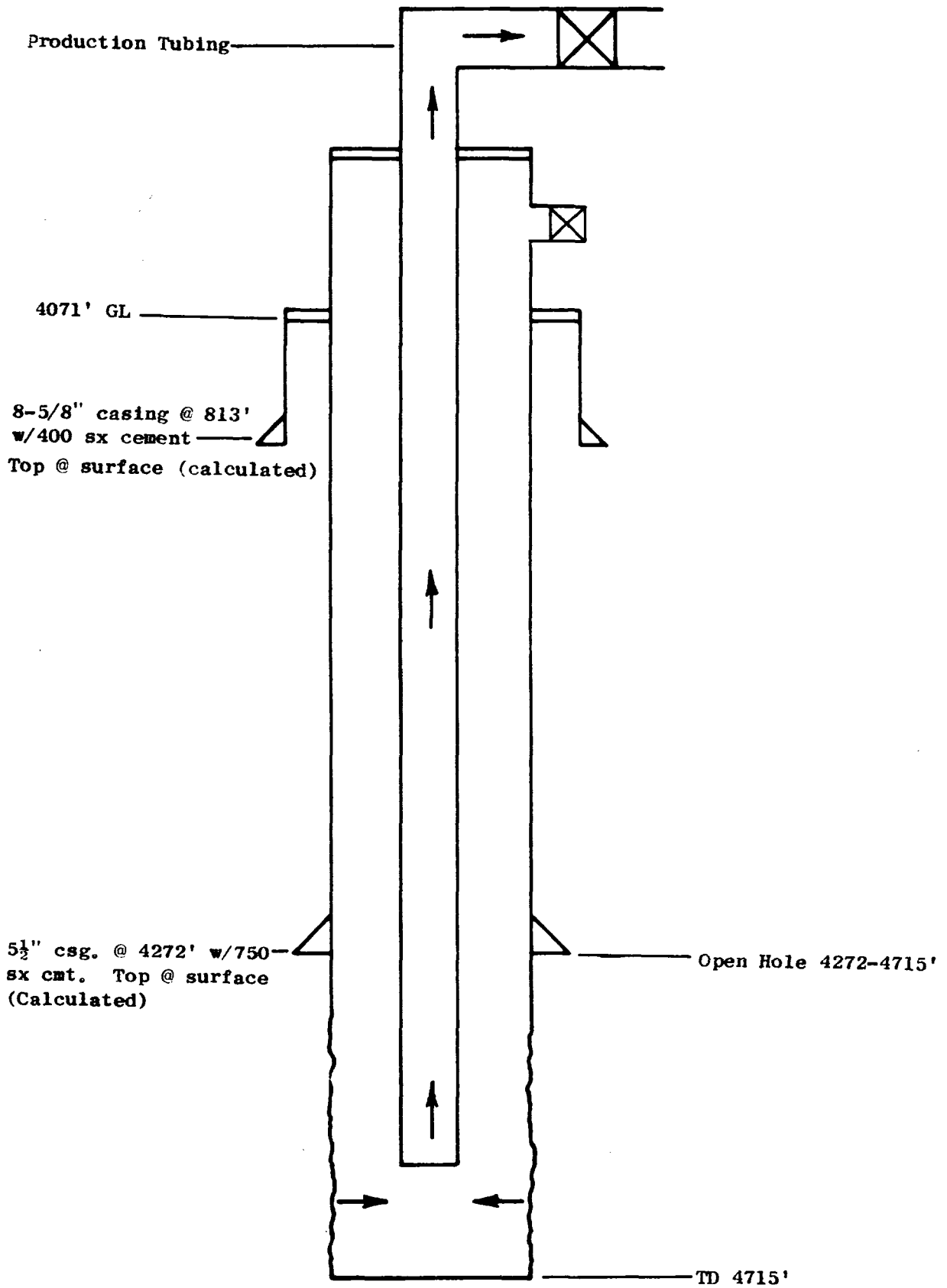
EXHIBIT NO. 53

TEXACO - WEST VACUUM UNIT NO. 14  
 (Ohio Oil Company - State B-8097 #1)  
 Unit E 1980' FNL & 660' FWL  
 Section 33, T-17S, R-34E  
 Lea County, New Mexico



BEFORE EXAMINER STAMETS  
 OIL CONSERVATION COMMISSION  
 App. EXHIBIT NO. 54  
 CASE NO. 5762  
 Submitted by *Atk. Rich.*  
 Hearing Date *9-15-76*

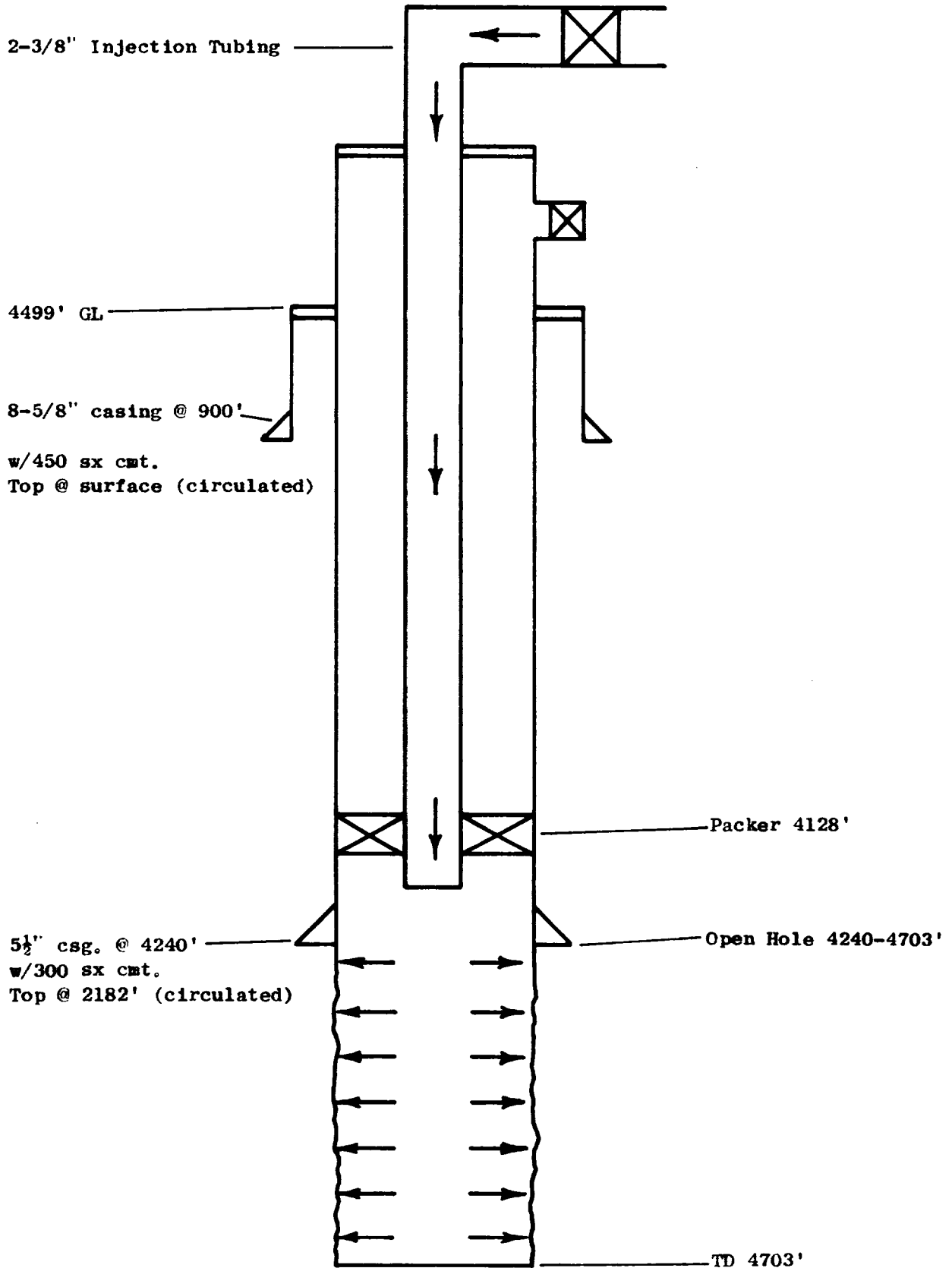
TEXACO - WEST VACUUM UNIT NO. 15  
 (Ohio Oil Company - State B-7998 #1)  
 Unit F 1980' FN & WL  
 Section 33, T-17S, R-34E  
 Lea County, New Mexico



BEFORE EXAMINER STAMETS  
 OIL CONSERVATION COMMISSION  
 App. EXHIBIT NO. 55  
 CASE NO. 5762  
 Submitted by Att. Rick  
 Hearing Date 9-15-76

EXHIBIT NO. 55

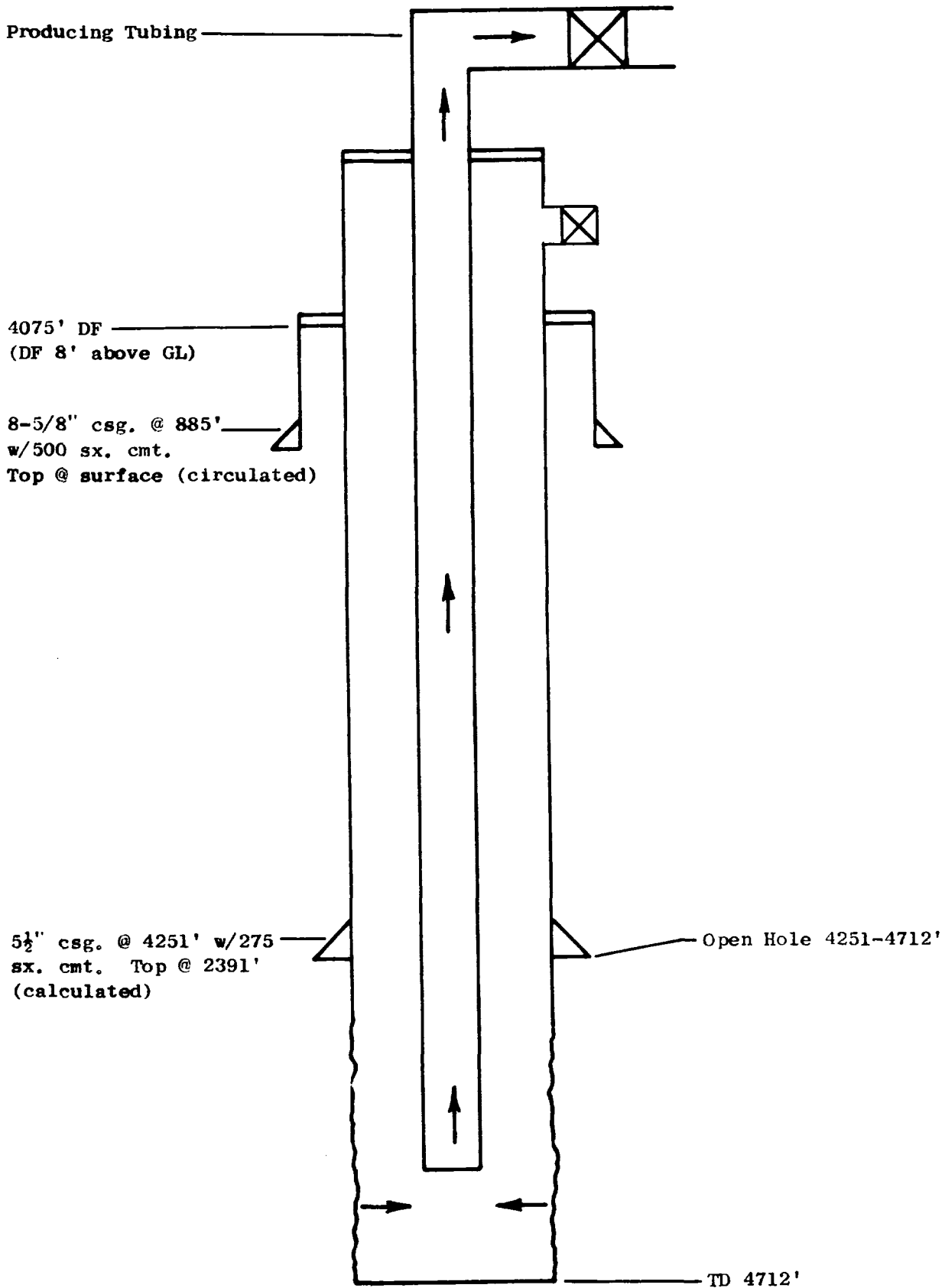
WEST VACUUM UNIT NO. 23  
 (Texas Company - State of New Mexico "D" #15)  
 Unit K 1980' FS & WL  
 Section 33, T-17S, R-34E  
 Lea County, New Mexico



BEFORE EXAMINER STAMETS  
 OIL CONSERVATION COMMISSION  
 App. EXHIBIT NO. 56  
 CASE NO. 5762  
 Submitted by: A.H. Riche  
 Hearing Date: 9-15-76

EXHIBIT NO. 56

TEXACO - WEST VACUUM UNIT No. 22  
 (Texaco - State of New Mexico "O" NCT-2 #16)  
 Unit L 1980' FSL & 660' FWL  
 Section 33, T-17S, R-34E  
 Lea County, New Mexico



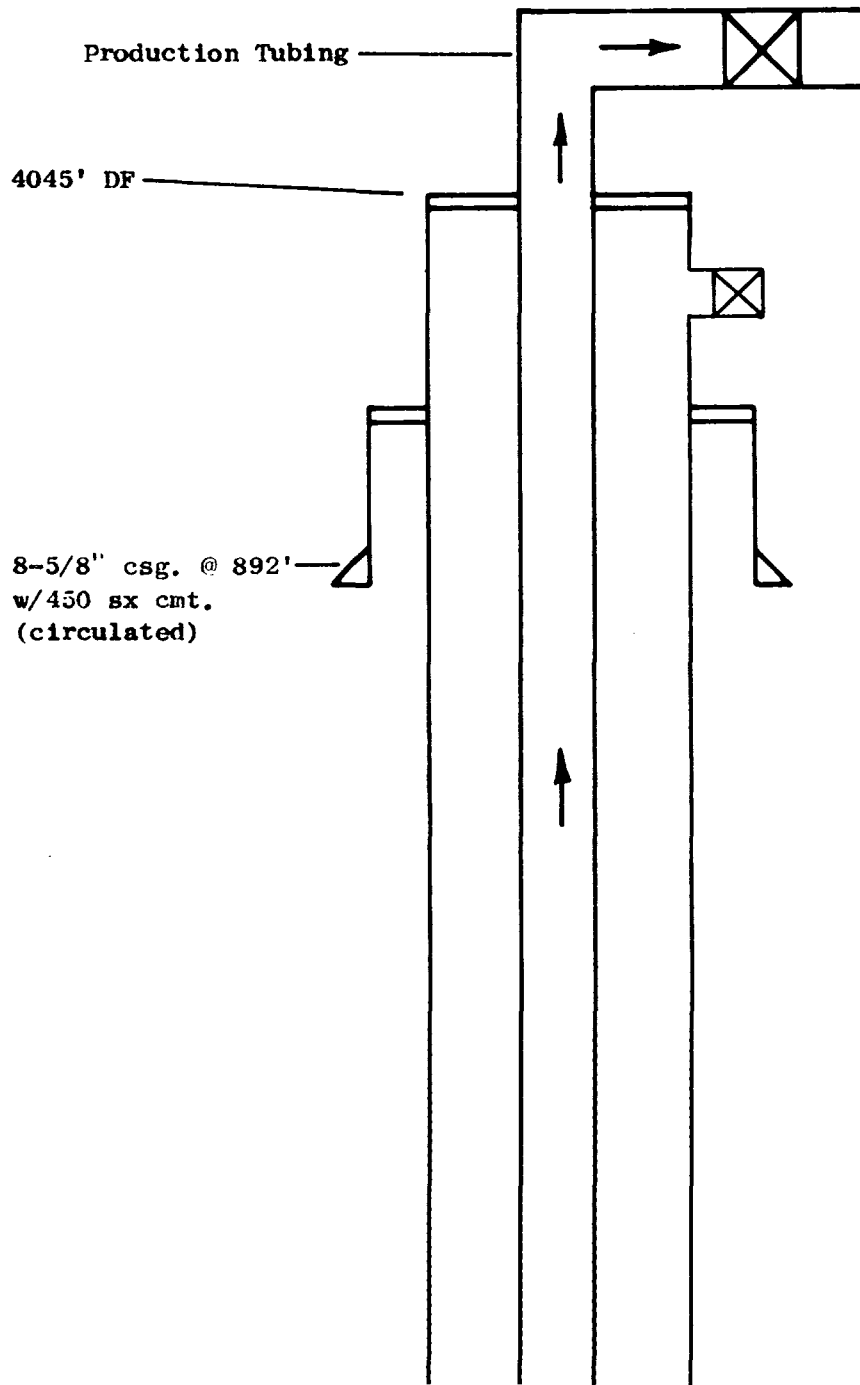
BEFORE EXAMINER STAMETS  
 OIL CONSERVATION COMMISSION

App. EXHIBIT NO. 57  
 CASE NO. 5762  
 Submitted by Ath Rich  
 Hearing Date 9-15-76

EXHIBIT NO. 57

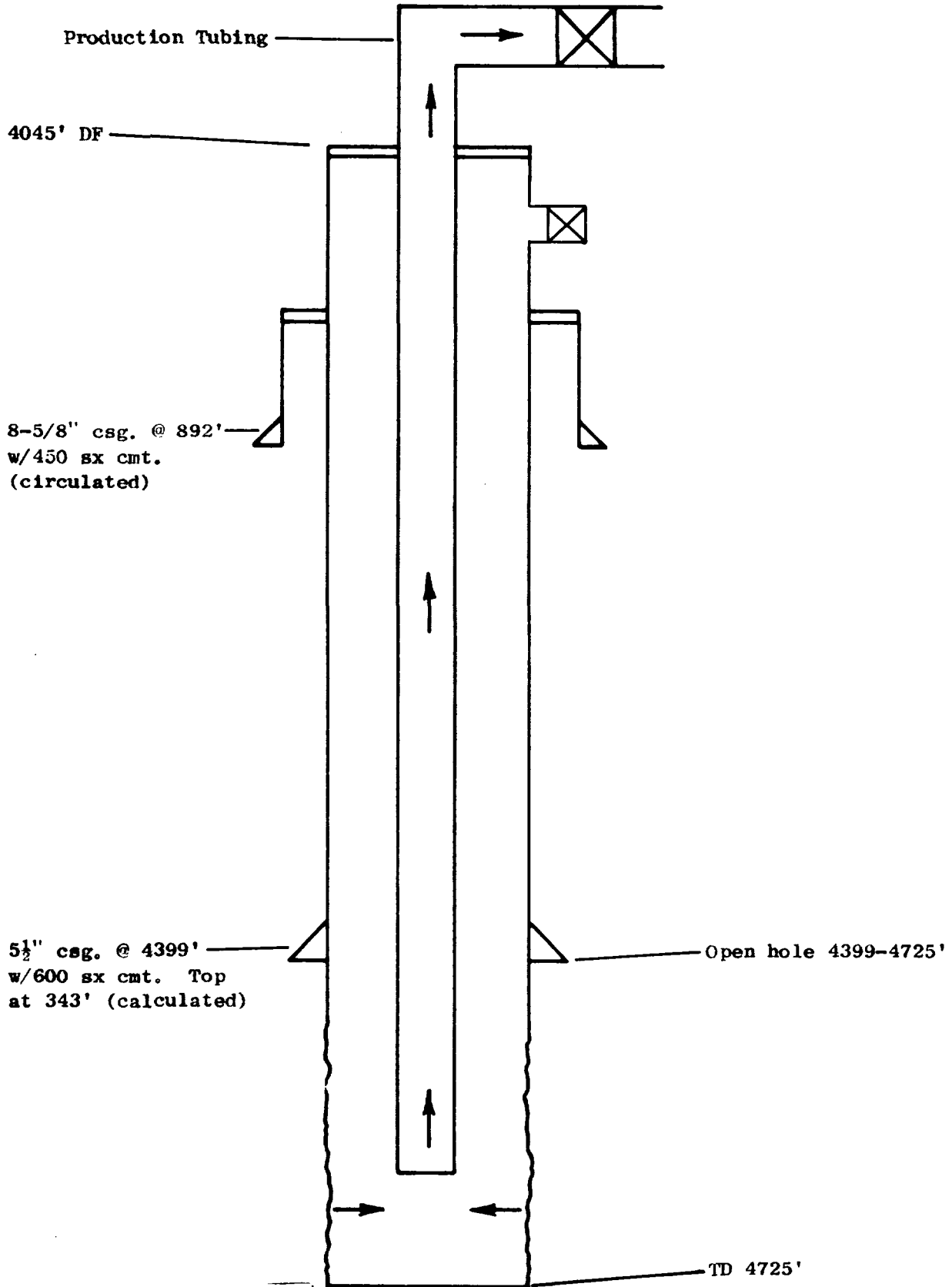
TEXACO - WEST VACUUM UNIT NO. 31)  
(Texaco - State of New Mexico "O" NCT-2 #17)  
Unit N 660' FSL & 1980' FWL  
Section 33, T-17S, R-34E

TEXACO - WEST VACUUM UNIT NO. 31)  
(Texaco - State of New Mexico "O" NCT-2 #17)  
Unit N 660' FSL & 1980' FWL  
Section 33, T-17S, R-34E  
Lea County, New Mexico





TEXACO - WEST VACUUM UNIT NO. 31)  
 (Texaco - State of New Mexico "O" NCT-2 #17)  
 Unit N 660' FSL & 1980' FWL  
 Section 33, T-17S, R-34E  
 Lea County, New Mexico



BEFORE EXAMINER STAMETS  
 OIL CONSERVATION COMMISSION  
 App. EXHIBIT NO. 60  
 CASE NO. 5762  
 Submitted by Atk. Richs.  
 Hearing Date 9-15-76

EXHIBIT NO. 60

TEXACO - WEST VACUUM UNIT NO. 40  
(Texaco - State of New Mexico "AA" NCT-2 No. 1)  
Unit C 660' FNL & 1980' FWL  
Section 4, T-18S, R-34E  
Lea County, New Mexico

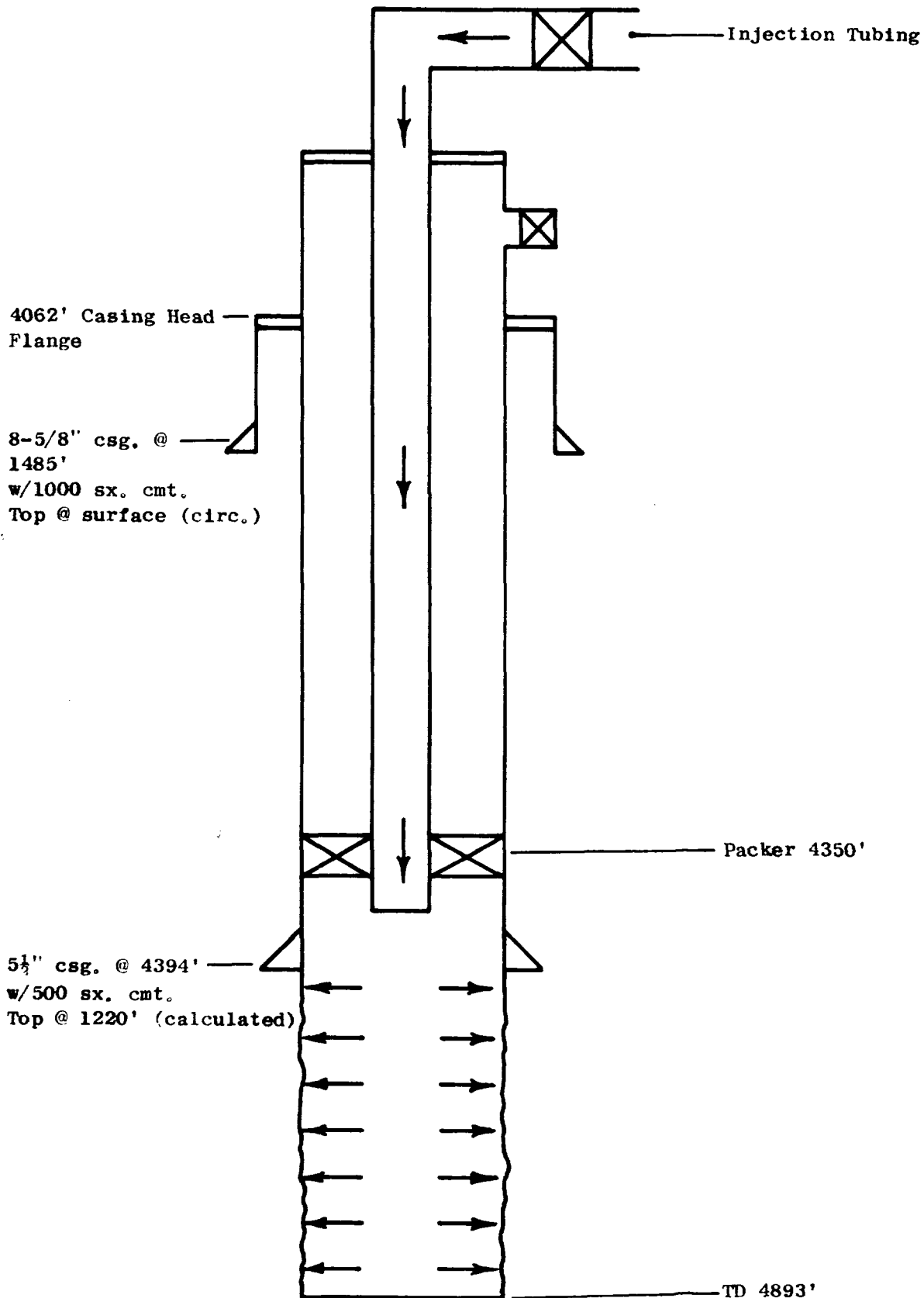


EXHIBIT NO. 61

BEFORE EXAMINER STAMETS  
OIL CONSERVATION COMMISSION  
App.                      EXHIBIT NO. 61  
CASE NO. 5762  
Submitted by Ath. Rich  
Hearing Date 9-15-76

TEXACO - WEST VACUUM UNIT NO. 39  
(Mesa Retailers, Inc. - State #1)  
Unit D 330' FN & WL  
Section 4, T-18S, R-34E  
Lea County, New Mexico

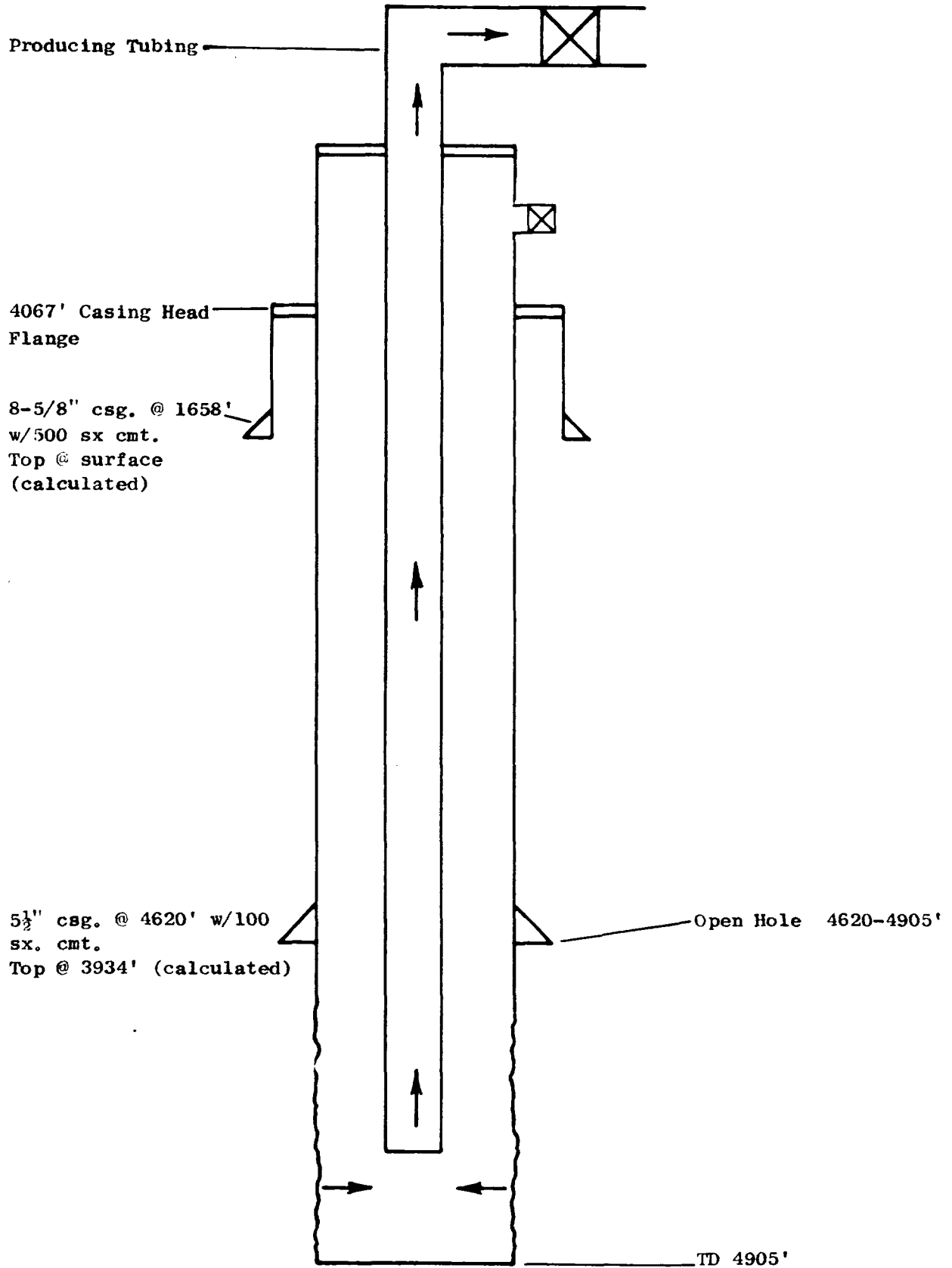


EXHIBIT NO. 62

BEFORE EXAMINER STAMETS  
OIL CONSERVATION COMMISSION  
App. EXHIBIT NO. 62  
CASE NO. 5762  
Submitted by Att. Rich.  
Hearing Date 9-15-76