


Case 8397

1989

Correspondence



Chevron U.S.A. Inc.
P.O. Box 670, Hobbs, NM 88240



April 13, 1989

R. C. Anderson
Division Manager
Production Department
Hobbs Division

8397

1988 REPORT OF OPERATIONS AND
1989 PLAN OF DEVELOPMENT FOR
BOGLE FLATS, ✓EUNICE MONUMENT
SOUTH, NORTH HACKBERRY YATES,
STUART LANGLIE-MATTIX,
HACKBERRY HILLS, MALJAMAR
GRAYBURG AND WEST DOLLARHIDE
DEVONIAN UNIT (S)

United States Department of the Interior
Bureau of Land Management
Roswell District Office
P. O. Box 1397
Roswell, New Mexico 88201

Attention: Mr. Joe G. Lara
Assistant District Manager, Minerals

Gentlemen:

Attached for your viewing are three copies of the 1988 Report of Operations and 1989 Plan of Development for each of the subject Chevron U.S.A. operated Units as requested in your letter of February 1, 1989. Please note that you graciously granted us and extension to April 15, 1989 to submit these reports.

If you have any questions, please contact Mr. J. T. Dunlavey or Mr. A. W. Bohling at Chevron U.S.A. Inc., P. O. Box 670, Hobbs, New Mexico 88240; Phone (505) 393-4121.

Yours very truly,

R. C. ANDERSON

AWB/jay 04139/02

Attachments

- cc: M. J. Allison w/o attachments
J. A. Awwad w/o attachments
J. T. Dunlavey w/o attachments
D. H. Messer Houston - w/attachments
D. H. Wilson Houston - w/attachments
Hobbs Division Central Files - Unit files w/attachment

RE: 1988 Report of Operations and 1989 Plan of Development for the Eunice Monument South Unit, Lea County, New Mexico.

Chevron became operator of the Eunice Monument South Unit on February 1, 1985. At this time, Chevron began operating 214 actively producing wells in the 356 well unit. The remaining wells were plugged and abandoned, temporarily abandoned, or producing from another horizon. These inactive wellbores are being demanded from the working interest partners and incorporated into the waterflood as implementation of the project continues.

In 1988, a total of 4 wells were drilled in the Eunice Monument South Unit. The 4 producers were drilled to develop 40 acre locations in which a well was not turned over to the Unit. In addition to the drilling program, 71 workovers were completed in 1988 on existing wells. The workovers including producer deepening, remedial cementing, liner jobs, and injection conversions. At present there are 133 active injection wells on line injecting approximately 80727 BWPB.

In 1989, a two well 20-acre infill program has been drilled. The EMSU #620 has been completed (IP 75 BOPD) and the EMSU #643 is currently being completed (see plat for location). A limited additional infill program is being evaluated for 1989. Two additional infill proposals are likely. Thus far in 1989, 4 workovers have been performed. An additional 60 are being evaluated. These will involve a fine tuning of the waterflood. Additional workovers will be performed on an as needed basis.

Please refer to the attached tables, maps, and reports for additional information.

Plan of Development

APPROVED

APR 26 1989

Joe J. Lara
Asst. DISTRICT MANAGER
BUREAU OF LAND MANAGEMENT

04129/06

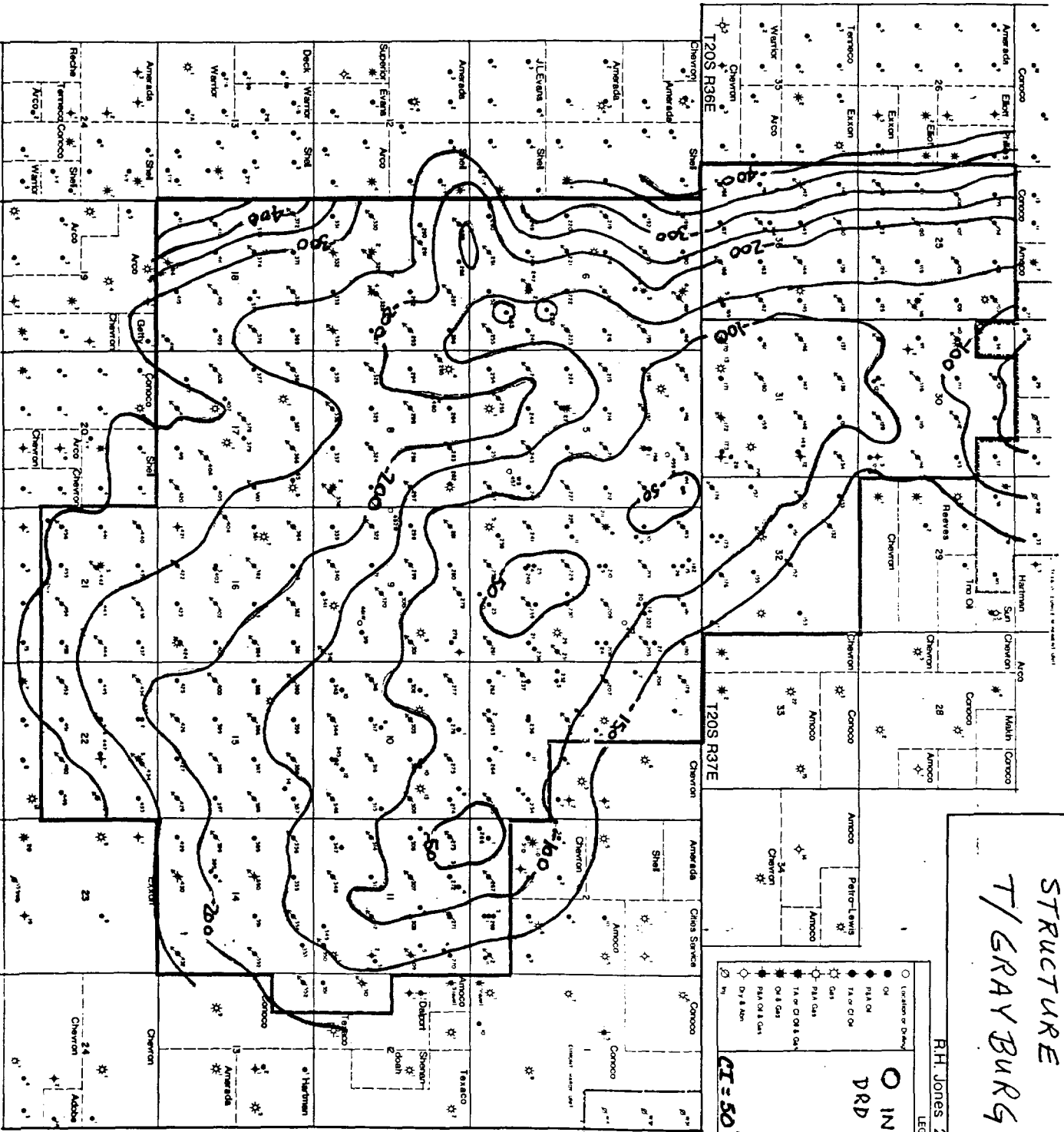
EUNICE MONUMENT SOUTH UNIT
 LEA COUNTY, NEW MEXICO

STRUCTURE
 T/GRAYBURG

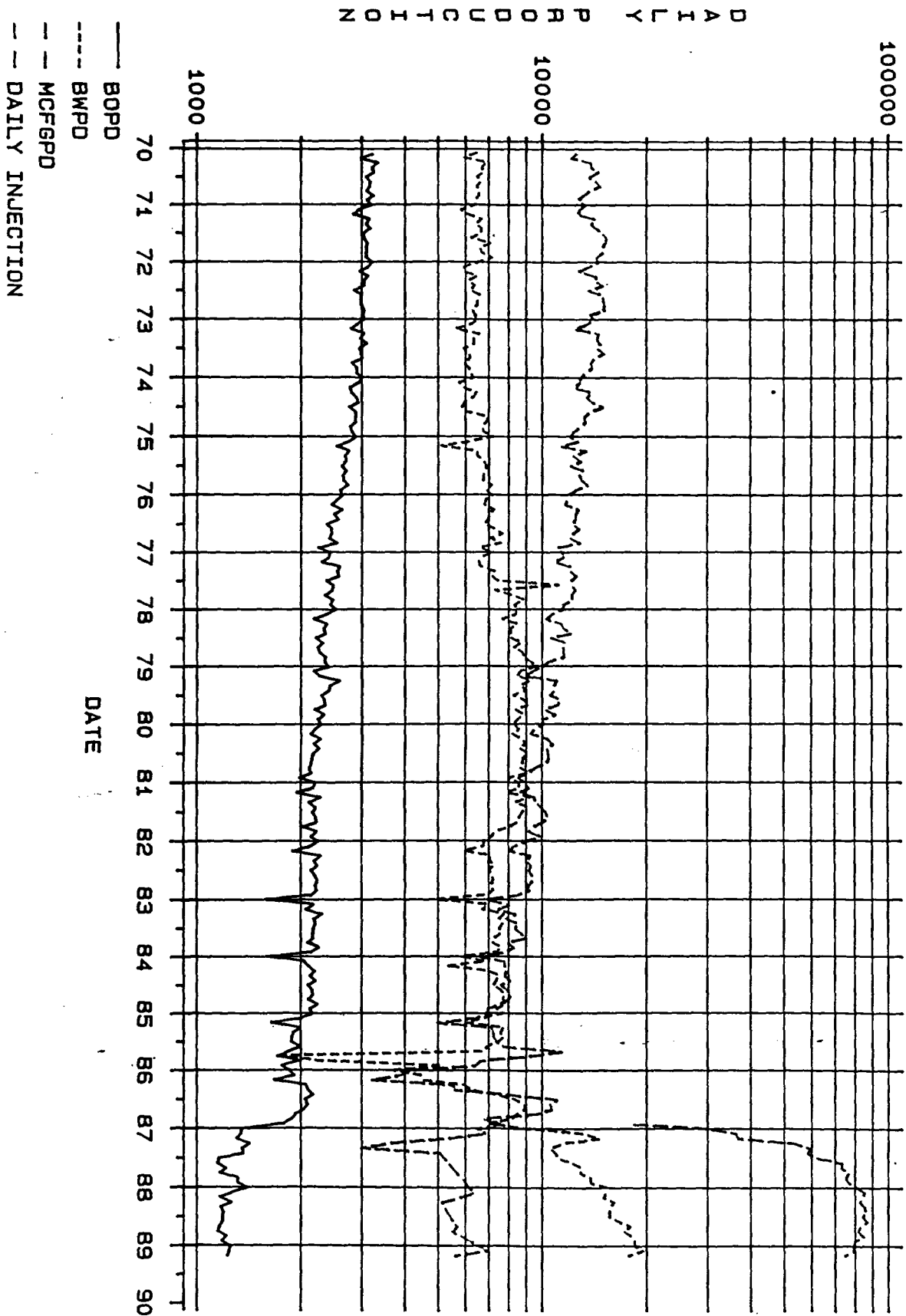
RH. Jones 2/89

LEGEND

O INFILL WELLS
 DRD 1ST Qtr. 1989
 CT = 50'

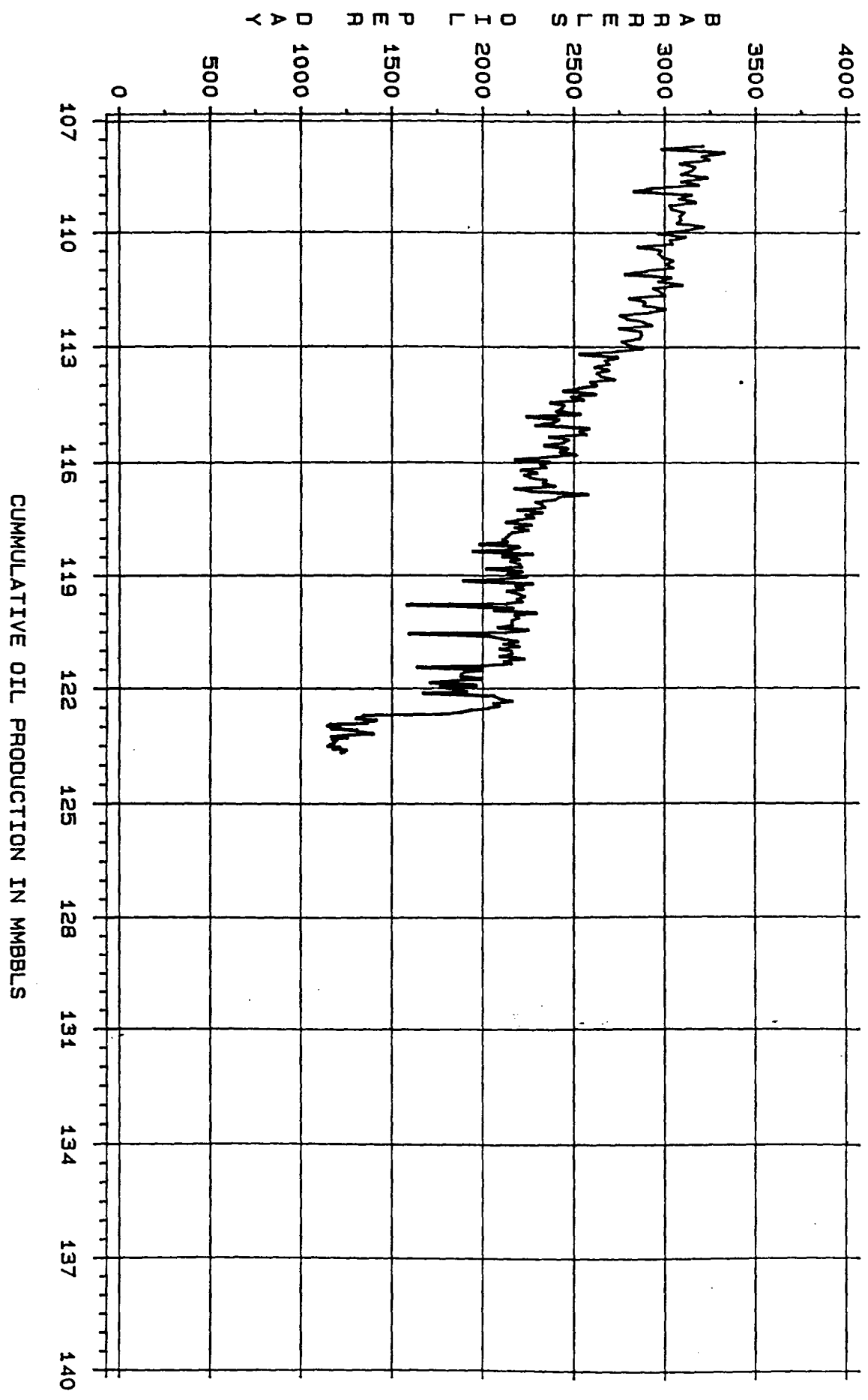


EUNICE MONUMENT SOUTH UNIT PRODUCTION PLOT



EUNICE MONUMENT SOUTH UNIT

PRODUCING RATE VS. CUMULATIVE OIL



EMSU WELL TEST DATA 1988 + 3 MONTHS 1989

Well tests include injection well data. The injection wells are indicated by a WI after the well number. Monthly water injection volumes are shown in the "produced" water column.

EMSU AREA STATUS AND TEST REPORT
AS OF MONDAY APRIL 10, 1989
(EMSUTST NOMAD A)

Notes: 1. Reservoir in range of Grayburg - San Andres. 2. Well is plugged. 3. No production. 4. No test.

LEASE NAME	WELL NO.	RESERVIOR NAME	FIELD NAME	TEST OIL PROD	TEST WATER PROD	TEST GAS PROD	TEST DATE
EUNICE MONUMENT SOUTH	3	GRAYBURG SAN ANDRES	EUNICE MONUMENT	2.00	245.00	98.00	05/07/88
		GRAYBURG SAN ANDRES	EUNICE MONUMENT	9.00	276.00	102.00	04/05/88
				3.00	288.00	97.00	03/15/88
				2.00	276.00	86.00	02/03/88
						86.00	01/12/88
		GRAYBURG SAN ANDRES	EUNICE MONUMENT	2.00	351.00	21.00	03/15/89
				5.00	89.00	42.00	02/08/89
				5.00	91.00	44.00	01/16/89
				6.00	74.00	54.00	12/04/88
				6.00	77.00	47.00	11/04/88
				8.00	77.00	42.00	10/05/88
				8.00	127.00	18.00	09/06/88
				3.00	80.00	52.00	08/05/88
				3.00	79.00	49.00	07/07/88
				4.00	70.00	37.00	06/11/88
				4.00	77.00	38.00	05/11/88
				8.00	103.00	42.00	04/06/88
				6.00	94.00	35.00	03/09/88
				6.00	113.00	21.00	02/02/88
				8.00	160.00	22.00	01/24/88
	101	GRAYBURG SAN ANDRES	EUNICE MONUMENT	8.00	28.00	24.00	03/02/89
				9.00	46.00	33.00	02/06/89
				5.00	22.00	9.00	01/19/89
				3.00	20.00	9.00	12/02/88
				6.00	13.00	9.00	11/03/88
				9.00	18.00	10.00	10/04/88
				10.00	38.00	22.00	09/21/88
				0.00	0.00	0.00	09/01/88
				18.00	63.00	20.00	08/24/88
	102	GRAYBURG SAN ANDRES	EUNICE MONUMENT	1.00	1.00	62.00	03/16/89
		GRAYBURG SAN ANDRES	EUNICE MONUMENT	1.00	0.00	63.00	02/08/89
				3.00	2.00	67.00	01/23/89
				1.00	0.00	51.00	12/10/88
				1.00	0.00	52.00	11/02/88
				1.00	1.00	56.00	10/03/88
				2.00	0.00	58.00	09/01/88
				1.00	0.00	60.00	08/02/88
				1.00	0.00	64.00	07/05/88
				2.00	0.00	47.00	06/15/88
				1.00	0.00	42.00	05/13/88
				5.00	5.00	53.00	04/04/88
				3.00	0.00	46.00	03/14/88

EMSU AREA STATUS AND TEST REPORT
 AS OF MONDAY APRIL 10, 1989
 (EMU (AD A))

LEASE NAME	WELL NO.	RESERVIOR NAME	FIELD NAME	TEST OIL PROD	TEST WATER PROD	TEST GAS PROD	TEST DATE
EUNICE MONUMENT SOUTH	102	GRAYBURG SAN ANDRES	EUNICE MONUMENT	2.00	2.00	33.00	02/01/88
	103	GRAYBURG SAN ANDRES	EUNICE MONUMENT	1.00	2.00	8.00	03/15/89
		GRAYBURG SAN ANDRES	EUNICE MONUMENT	3.00	2.00	11.00	02/08/89
		GRAYBURG SAN ANDRES	EUNICE MONUMENT	5.00	3.00	10.00	01/15/89
		GRAYBURG SAN ANDRES	EUNICE MONUMENT	2.00	5.00	13.00	12/10/88
		GRAYBURG SAN ANDRES	EUNICE MONUMENT	2.00	4.00	14.00	11/14/88
		GRAYBURG SAN ANDRES	EUNICE MONUMENT	1.00	1.00	7.00	10/13/88
		GRAYBURG SAN ANDRES	EUNICE MONUMENT	7.00	17.00	19.00	09/12/88
		GRAYBURG SAN ANDRES	EUNICE MONUMENT	5.00	9.00	15.00	08/11/88
		GRAYBURG SAN ANDRES	EUNICE MONUMENT	5.00	2.00	15.00	07/19/88
		GRAYBURG SAN ANDRES	EUNICE MONUMENT	7.00	0.00	16.00	06/11/88
		GRAYBURG SAN ANDRES	EUNICE MONUMENT	7.00	0.00	18.00	05/21/88
		GRAYBURG SAN ANDRES	EUNICE MONUMENT	8.00	2.00	13.00	04/11/88
		GRAYBURG SAN ANDRES	EUNICE MONUMENT	6.00	3.00	8.00	03/14/88
		GRAYBURG SAN ANDRES	EUNICE MONUMENT	3.00	0.00	10.00	02/18/88
	104	GRAYBURG SAN ANDRES	EUNICE MONUMENT	19.00	99.00	47.00	03/01/89
		GRAYBURG SAN ANDRES	EUNICE MONUMENT	4.00	38.00	28.00	02/09/89
		GRAYBURG SAN ANDRES	EUNICE MONUMENT	4.00	37.00	30.00	01/20/89
		GRAYBURG SAN ANDRES	EUNICE MONUMENT	5.00	42.00	30.00	12/11/88
		GRAYBURG SAN ANDRES	EUNICE MONUMENT	6.00	39.00	32.00	11/13/88
		GRAYBURG SAN ANDRES	EUNICE MONUMENT	6.00	35.00	23.00	10/11/88
		GRAYBURG SAN ANDRES	EUNICE MONUMENT	7.00	55.00	40.00	09/09/88
		GRAYBURG SAN ANDRES	EUNICE MONUMENT	6.00	126.00	47.00	08/01/88
		GRAYBURG SAN ANDRES	EUNICE MONUMENT	7.00	79.00	46.00	07/20/88
		GRAYBURG SAN ANDRES	EUNICE MONUMENT	9.00	78.00	49.00	06/09/88
		GRAYBURG SAN ANDRES	EUNICE MONUMENT	11.00	87.00	47.00	05/22/88
		GRAYBURG SAN ANDRES	EUNICE MONUMENT	15.00	83.00	53.00	04/03/88
		GRAYBURG SAN ANDRES	EUNICE MONUMENT	4.00	84.00	32.00	03/23/88
		GRAYBURG SAN ANDRES	EUNICE MONUMENT	3.00	4.00	4.00	02/16/88
	105	GRAYBURG SAN ANDRES	EUNICE MONUMENT	2.00	4.00	23.00	03/13/89
		GRAYBURG SAN ANDRES	EUNICE MONUMENT	2.00	5.00	20.00	02/17/89
		GRAYBURG SAN ANDRES	EUNICE MONUMENT	2.00	4.00	21.00	01/12/89
		GRAYBURG SAN ANDRES	EUNICE MONUMENT	3.00	3.00	18.00	12/11/88
		GRAYBURG SAN ANDRES	EUNICE MONUMENT	2.00	4.00	14.00	11/12/88
		GRAYBURG SAN ANDRES	EUNICE MONUMENT	2.00	2.00	24.00	10/10/88
		GRAYBURG SAN ANDRES	EUNICE MONUMENT	5.00	7.00	44.00	09/08/88
		GRAYBURG SAN ANDRES	EUNICE MONUMENT	7.00	9.00	46.00	08/09/88
		GRAYBURG SAN ANDRES	EUNICE MONUMENT	5.00	1.00	36.00	07/21/88
		GRAYBURG SAN ANDRES	EUNICE MONUMENT	8.00	10.00	40.00	06/07/88
		GRAYBURG SAN ANDRES	EUNICE MONUMENT	5.00	0.00	31.00	05/14/88

EMSU AREA STATUS AND TEST REPORT
 AS OF MONDAY APRIL 10, 1989
 (EMSU TST NOMAD A)

LEASE NAME	WELL NO.	RESERVIOR NAME	FIELD NAME	TEST OIL PROD	TEST WATER PROD	TEST GAS PROD	TEST DATE
EUNICE MONUMENT SOUTH	105	GRAYBURG SAN ANDRES	EUNICE MONUMENT	5.00	2.00	30.00	04/09/88
				3.00	3.00	24.00	03/10/88
				1.00	1.00	20.00	02/15/88
				2.00	13.00	24.00	03/12/89
				3.00	17.00	21.00	02/18/89
				2.00	18.00	17.00	01/11/89
				5.00	19.00	26.00	12/12/88
				7.00	20.00	31.00	11/11/88
				4.00	20.00	21.00	10/09/88
				3.00	21.00	31.00	09/07/88
GRAYBURG SAN ANDRES	106	GRAYBURG SAN ANDRES	EUNICE MONUMENT	4.00	30.00	33.00	08/08/88
				3.00	19.00	29.00	07/07/88
				6.00	26.00	32.00	06/08/88
				13.00	77.00	41.00	05/13/88
				8.00	23.00	30.00	04/08/88
				7.00	31.00	30.00	03/22/88
				2.00	1.00	21.00	02/19/89
				7.00	168.00	89.00	03/19/89
				6.00	131.00	72.00	02/19/89
				8.00	123.00	66.00	01/10/89
GRAYBURG SAN ANDRES	107	GRAYBURG SAN ANDRES	EUNICE MONUMENT	4.00	140.00	66.00	12/08/88
				7.00	191.00	70.00	11/02/88
				1.00	138.00	62.00	10/02/88
				2.00	109.00	19.00	09/06/88
				2.00	155.00	20.00	08/07/88
				0.00	64.00	6.00	07/22/88
				0.00	66.00	29.00	06/06/88
				4.00	56.00	28.00	05/06/88
				5.00	55.00	42.00	04/07/88
				1.00	58.00	61.00	03/05/88
5.00	55.00	80.00	02/05/88				
GRAYBURG SAN ANDRES	108 W1	GRAYBURG SAN ANDRES	EUNICE MONUMENT	6.00	56.00	94.00	01/18/88
				0.00	17483.00	0.00	03/31/89
				0.00	15684.00	0.00	02/28/89
				0.00	7937.00	0.00	01/31/89
				0.00	0.00	0.00	12/31/88
				0.00	0.00	0.00	11/30/88
				0.00	8015.00	0.00	08/31/88
				0.00	18230.00	0.00	07/31/88
				0.00	8181.00	0.00	06/30/88

EMSU AREA STATUS AND TEST REPORT
AS OF MONDAY APRIL 10, 1989
(EMSUITSI NOMAD A)

LEASE NAME	WELL NO.	RESERVIOR NAME	FIELD NAME	TEST OIL PROD	TEST WATER PROD	TEST GAS PROD	TEST DATE
EUNICE MONUMENT SOUTH	108			0.00	8670.00	0.00	05/31/88
				0.00	2645.00	0.00	04/30/88
				0.00	21040.00	0.00	03/31/88
				0.00	20989.00	0.00	02/29/88
				0.00	20436.00	0.00	01/31/88
	109	GRAYBURG SAN ANDRES	EUNICE MONUMENT	3.00	11.00	57.00	03/14/89
		GRAYBURG SAN ANDRES	EUNICE MONUMENT	4.00	2.00	54.00	02/20/89
				4.00	3.00	48.00	01/14/89
				4.00	3.00	86.00	12/12/88
				5.00	2.00	92.00	11/10/88
				3.00	0.00	48.00	10/18/88
				4.00	3.00	86.00	09/10/88
				5.00	0.00	88.00	08/10/88
				3.00	1.00	82.00	07/23/88
				4.00	3.00	96.00	06/10/88
				4.00	32.00	48.00	05/19/88
				13.00	0.00	94.00	04/10/88
				9.00	0.00	96.00	03/11/88
				13.00	4.00	115.00	02/17/88
				6.00	1.00	68.00	01/19/88
	110	GRAYBURG SAN ANDRES	EUNICE MONUMENT	2.00	3.00	14.00	03/16/89
		GRAYBURG SAN ANDRES	EUNICE MONUMENT	2.00	2.00	15.00	02/09/89
				3.00	9.00	18.00	01/22/89
				2.00	1.00	16.00	12/13/88
				3.00	2.00	18.00	11/03/88
				1.00	2.00	15.00	10/04/88
				3.00	4.00	15.00	09/02/88
				1.00	3.00	4.00	08/04/88
				5.00	4.00	7.00	07/06/88
				2.00	4.00	1.00	06/13/88
				3.00	0.00	1.00	05/14/88
				2.00	1.00	1.00	04/05/88
				0.00	7.00	1.00	03/10/88
				2.00	3.00	1.00	02/21/88
	111	GRAYBURG SAN ANDRES	EUNICE MONUMENT	1.00	3.00	13.00	03/17/89
		GRAYBURG SAN ANDRES	EUNICE MONUMENT	1.00	2.00	12.00	02/17/89
				1.00	4.00	14.00	01/15/89
				1.00	1.00	9.00	12/13/88
				1.00	1.00	10.00	11/05/88
				2.00	3.00	11.00	10/06/88
				2.00	6.00	10.00	09/04/88

EMSU AREA STATUS AND TEST REPORT
 AS OF MONDAY APRIL 10, 1989
 (EMSUTST NOMAD A)

LEASE NAME	WELL NO.	RESERVIOR NAME	FIELD NAME	TEST OIL PROD	TEST WATER PROD	TEST GAS PROD	TEST DATE			
EUNICE MONUMENT SOUTH	111	GRAVBURG SAN ANDRES	EUNICE MONUMENT	1.00	7.00	10.00	08/06/88			
				2.00	0.00	10.00	07/08/88			
				3.00	5.00	7.00	06/09/88			
				2.00	3.00	7.00	05/09/88			
				1.00	8.00	8.00	04/07/88			
				2.00	2.00	5.00	03/08/88			
				2.00	12.00	1.00	02/03/88			
				112	GRAVBURG SAN ANDRES	EUNICE MONUMENT	2.00	7.00	35.00	03/18/89
							3.00	6.00	34.00	02/18/89
							3.00	5.00	36.00	01/19/89
							3.00	6.00	35.00	12/14/88
							3.00	7.00	38.00	11/07/88
							3.00	7.00	36.00	10/08/88
							2.00	11.00	39.00	09/07/88
113	GRAVBURG SAN ANDRES	EUNICE MONUMENT	2.00	7.00	38.00	08/07/88				
			4.00	7.00	36.00	07/10/88				
			3.00	7.00	30.00	06/07/88				
			2.00	5.00	29.00	05/07/88				
			8.00	17.00	28.00	04/09/88				
			5.00	8.00	24.00	03/06/88				
			2.00	40.00	4.00	02/05/88				
114	GRAVBURG SAN ANDRES	EUNICE MONUMENT	3.00	9.00	6.00	03/19/89				
			3.00	11.00	7.00	02/19/89				
			3.00	10.00	9.00	01/20/89				
			3.00	12.00	8.00	12/06/88				
			2.00	8.00	10.00	11/06/88				
			2.00	8.00	10.00	10/07/88				
			4.00	8.00	13.00	09/05/88				
			3.00	4.00	11.00	08/09/88				
			2.00	4.00	7.00	07/09/88				
			3.00	8.00	8.00	06/10/88				
			2.00	6.00	8.00	05/10/88				
			7.00	14.00	24.00	04/08/88				
			5.00	16.00	13.00	03/07/88				
			4.00	16.00	2.00	02/20/88				

EMSU AREA STATUS AND TEST REPORT
AS OF MONDAY APRIL 10, 1989
(EMSUTST NOMAD A)

LEASE NAME	WELL NO.	RESERVIOR NAME	FIELD NAME	TEST OIL PROD	TEST WATER PROD	TEST GAS PROD	TEST DATE
EUNICE MONUMENT SOUTH	114	GRAYBURG SAN ANDRES	EUNICE MONUMENT	5.00	14.00	17.00	09/08/88
				8.00	11.00	18.00	08/08/88
				5.00	14.00	18.00	07/16/88
				6.00	4.00	14.00	06/06/88
				4.00	8.00	13.00	05/06/88
				9.00	12.00	14.00	04/02/88
				5.00	7.00	15.00	03/05/88
				5.00	10.00	1.00	02/15/88
				4.00	7.00	30.00	03/15/89
				3.00	5.00	32.00	02/07/89
EUNICE MONUMENT	115	GRAYBURG SAN ANDRES	EUNICE MONUMENT	3.00	2.00	29.00	01/17/89
				4.00	1.00	31.00	12/15/88
				4.00	2.00	30.00	11/09/88
				4.00	4.00	32.00	10/10/88
				4.00	4.00	35.00	09/09/88
				2.00	0.00	33.00	08/10/88
				2.00	0.00	35.00	07/15/88
				1.00	0.00	29.00	06/05/88
				5.00	1.00	32.00	05/02/88
				4.00	4.00	24.00	04/19/88
EUNICE MONUMENT	116 (2)	GRAYBURG SAN ANDRES	EUNICE MONUMENT	4.00	0.00	24.00	03/04/88
				4.00	0.00	13.00	02/16/88
				0.00	7939.00	0.00	03/31/89
				0.00	7939.00	0.00	02/28/89
				0.00	4049.00	0.00	01/31/89
				0.00	0.00	0.00	12/31/88
				0.00	2592.00	0.00	11/30/88
				0.00	9685.00	0.00	10/31/88
				0.00	9902.00	0.00	09/30/88
				0.00	10241.00	0.00	08/31/88
EUNICE MONUMENT	117	GRAYBURG SAN ANDRES	EUNICE MONUMENT	0.00	13437.00	0.00	07/31/88
				0.00	13478.00	0.00	06/30/88
				0.00	14845.00	0.00	05/31/88
				0.00	14241.00	0.00	04/30/88
				0.00	13100.00	0.00	03/31/88
				0.00	11882.00	0.00	02/29/88
				0.00	9842.00	0.00	01/31/88
				17.00	49.00	84.00	04/03/89
				26.00	33.00	83.00	03/13/89
				24.00	37.00	87.00	02/14/89
30.00	46.00	100.00	01/05/89				

EMSU AREA STATUS AND TEST REPORT
AS OF MONDAY APRIL 10, 1989
(EMSUTST NOMAD A)

LEASE NAME	WELL NO.	RESERVIOR NAME	FIELD NAME	TEST OIL PROD	TEST WATER PROD	TEST GAS PROD	TEST DATE				
EUNICE MONUMENT SOUTH	117	GRAYBURG SAN ANDRES	EUNICE MONUMENT	26.00	33.00	85.00	12/08/88				
				24.00	46.00	89.00	11/12/88				
				23.00	40.00	98.00	10/13/88				
				22.00	46.00	104.00	09/12/88				
				22.00	33.00	120.00	08/13/88				
				25.00	32.00	122.00	07/11/88				
				18.00	13.00	91.00	06/02/88				
				26.00	12.00	124.00	05/03/88				
				30.00	19.00	111.00	04/18/88				
				20.00	18.00	117.00	03/12/88				
				38.00	18.00	112.00	02/19/88				
				21.00	21.00	148.00	01/18/88				
				118 W, GRAYBURG SAN ANDRES	118 W, GRAYBURG SAN ANDRES	GRAYBURG SAN ANDRES	EUNICE MONUMENT	0.00	19362.00	0.00	03/31/89
								0.00	12521.00	0.00	02/28/89
								0.00	5111.00	0.00	01/31/89
0.00	0.00	0.00	12/31/88								
0.00	0.00	0.00	11/30/88								
0.00	6921.00	0.00	06/30/88								
0.00	5232.00	0.00	05/31/88								
0.00	8883.00	0.00	03/31/88								
0.00	11068.00	0.00	02/29/88								
0.00	12240.00	0.00	01/31/88								
119 GRAYBURG SAN ANDRES	119 GRAYBURG SAN ANDRES	GRAYBURG SAN ANDRES	EUNICE MONUMENT					1.00	337.00	150.00	04/03/89
								1.00	312.00	140.00	03/09/89
								1.00	314.00	48.00	02/14/89
								3.00	328.00	60.00	01/05/89
								2.00	311.00	58.00	12/06/88
				1.00	358.00	137.00	11/07/88				
				1.00	340.00	55.00	10/07/88				
				1.00	350.00	123.00	09/04/88				
				0.00	324.00	38.00	08/02/88				
				0.00	340.00	73.00	07/10/88				
				0.00	335.00	117.00	06/05/88				
				0.00	356.00	84.00	05/02/88				
				5.00	327.00	131.00	04/13/88				
				2.00	330.00	52.00	03/04/88				
				4.00	281.00	72.00	02/03/88				
120 W, GRAYBURG SAN ANDRES	120 W, GRAYBURG SAN ANDRES	GRAYBURG SAN ANDRES	EUNICE MONUMENT	0.00	21871.00	0.00	03/31/89				
				0.00	20030.00	0.00	02/28/89				
				0.00	10309.00	0.00	01/31/89				

EMSU STATUS AND TEST REPORT
 AS OF APRIL 10, 1989
 (TEST NOMAD A)

LEASE NAME	WELL NO.	RESERVIOR NAME	FIELD NAME	TEST OIL PROD	TEST WATER PROD	TEST GAS PROD	TEST DATE			
EUNICE MONUMENT SOUTH	120	GRAYBURG SAN ANDRES	EUNICE MONUMENT	0.00	0.00	0.00	12/31/88			
				0.00	0.00	0.00	11/30/88			
				0.00	8132.00	0.00	08/31/88			
				0.00	7665.00	0.00	07/31/88			
				0.00	207231.00	0.00	06/30/88			
				0.00	8987.00	0.00	05/31/88			
				0.00	13068.00	0.00	04/30/88			
				0.00	20990.00	0.00	03/31/88			
				0.00	20784.00	0.00	02/29/88			
				0.00	22127.00	0.00	01/31/88			
				121	GRAYBURG SAN ANDRES	EUNICE MONUMENT	8.00	57.00	29.00	03/10/89
							6.00	43.00	29.00	02/16/89
7.00	45.00	28.00	01/06/89							
5.00	49.00	22.00	12/07/88							
4.00	42.00	14.00	11/08/88							
5.00	60.00	18.00	10/08/88							
9.00	56.00	43.00	09/05/88							
10.00	49.00	37.00	08/06/88							
7.00	28.00	47.00	07/11/88							
15.00	34.00	72.00	06/12/88							
8.00	9.00	12.00	05/05/88							
15.00	8.00	21.00	04/06/88							
10.00	6.00	18.00	03/12/88							
9.00	9.00	20.00	02/04/88							
12.00	11.00	23.00	01/17/88							
122	GRAYBURG SAN ANDRES	EUNICE MONUMENT	11.00	21.00	65.00	03/08/89				
			10.00	15.00	50.00	02/15/89				
			11.00	16.00	51.00	01/07/89				
			9.00	15.00	57.00	12/03/88				
			10.00	15.00	48.00	11/06/88				
			12.00	14.00	51.00	10/15/88				
			16.00	27.00	62.00	09/03/88				
			20.00	40.00	68.00	08/20/88				
			20.00	93.00	74.00	07/28/88				
			123	GRAYBURG SAN ANDRES	EUNICE MONUMENT	4.00	72.00	83.00	03/04/89	
						4.00	76.00	82.00	02/15/89	
						14.00	80.00	77.00	01/08/89	
11.00	76.00	92.00				12/04/88				
8.00	67.00	69.00				11/05/88				
7.00	71.00	77.00				10/05/88				
9.00	86.00	94.00				09/11/88				
7.00	140.00	91.00				08/04/88				
3.00	77.00	84.00				07/05/88				

EMSU AREA STATUS AND TEST REPORT
 AS OF MONDAY APRIL 10, 1989
 (EMSUTST NOMAD A)

LEASE NAME	WELL NO.	RESERVIOR NAME	FIELD NAME	TEST OIL PROD	TEST WATER PROD	TEST GAS PROD	TEST DATE
EUNICE MONUMENT SOUTH	123	GRAYBURG SAN ANDRES	EUNICE MONUMENT	7.00	82.00	91.00	06/04/88
				5.00	80.00	82.00	05/04/88
				15.00	78.00	75.00	04/05/88
				6.00	79.00	69.00	03/03/88
				5.00	75.00	65.00	02/01/88
				3.00	71.00	60.00	01/20/88
				0.00	15157.00	0.00	03/31/89
				0.00	13929.00	0.00	02/28/89
				0.00	7823.00	0.00	01/31/89
				0.00	0.00	0.00	12/31/88
				0.00	0.00	0.00	11/30/88
				0.00	7815.00	0.00	07/31/88
				0.00	11079.00	0.00	06/30/88
				0.00	8986.00	0.00	05/31/88
				0.00	19584.00	0.00	04/30/88
				0.00	21075.00	0.00	03/31/88
				0.00	20795.00	0.00	02/29/88
				0.00	22152.00	0.00	01/31/88
				5.00	3.00	30.00	03/03/89
				2.00	9.00	28.00	02/08/89
				1.00	15.00	17.00	01/09/89
				2.00	3.00	28.00	12/03/88
				2.00	5.00	24.00	11/04/88
				1.00	3.00	10.00	10/05/88
				4.00	7.00	34.00	09/02/88
				4.00	13.00	34.00	08/02/88
				3.00	13.00	31.00	07/04/88
				4.00	10.00	29.00	06/03/88
				3.00	12.00	18.00	05/20/88
				5.00	3.00	26.00	04/04/88
				4.00	0.00	26.00	03/01/88
				2.00	1.00	22.00	02/02/88
				0.00	16736.00	0.00	03/31/89
				0.00	16010.00	0.00	02/28/89
				0.00	7351.00	0.00	01/31/89
				0.00	0.00	0.00	12/31/88
				0.00	5552.00	0.00	11/30/88
				0.00	20305.00	0.00	10/31/88
				0.00	20198.00	0.00	09/30/88
				0.00	19776.00	0.00	08/31/88
				0.00	21258.00	0.00	07/31/88

126 W1 GRAYBURG SAN ANDRES
 GRAYBURG SAN ANDRES
 GRAYBURG SAN ANDRES
 EUNICE MONUMENT
 EUNICE MONUMENT
 EUNICE MONUMENT

GRAYBURG SAN ANDRES
 EUNICE MONUMENT

125 GRAYBURG SAN ANDRES
 GRAYBURG SAN ANDRES
 EUNICE MONUMENT
 EUNICE MONUMENT

124 W1 GRAYBURG SAN ANDRES
 GRAYBURG SAN ANDRES
 EUNICE MONUMENT
 EUNICE MONUMENT

EMSU AREA STATUS AND TEST REPORT
 AS OF MONDAY APRIL 10, 1989
 (EMSUTST NOMAD A)

LEASE NAME	WELL NO.	RESERVIOR NAME	FIELD NAME	TEST OIL PROD	TEST WATER PROD	TEST GAS PROD	TEST DATE
EUNICE MONUMENT SOUTH	126	GRAYBURG SAN ANDRES	EUNICE MONUMENT	0.00	20285.00	0.00	06/30/88
				0.00	21050.00	0.00	05/31/88
				0.00	20562.00	0.00	04/30/88
				0.00	20168.00	0.00	03/31/88
				0.00	19998.00	0.00	02/29/88
				0.00	21226.00	0.00	01/31/88
				8.00	65.00	43.00	03/20/89
				7.00	88.00	51.00	02/16/89
				9.00	69.00	50.00	01/06/89
				6.00	62.00	41.00	12/15/88
				6.00	64.00	42.00	11/11/88
				6.00	61.00	42.00	10/11/88
6.00	57.00	44.00	09/11/88				
6.00	58.00	46.00	08/12/88				
6.00	55.00	48.00	07/13/88				
6.00	68.00	42.00	06/03/88				
6.00	54.00	40.00	05/04/88				
10.00	64.00	46.00	04/14/88				
7.00	63.00	50.00	03/01/88				
6.00	57.00	29.00	02/18/88				
37.00	62.00	24.00	01/19/88				
GRAYBURG SAN ANDRES	127	GRAYBURG SAN ANDRES	EUNICE MONUMENT	0.00	10481.00	0.00	03/31/89
				0.00	9499.00	0.00	02/28/89
				0.00	10875.00	0.00	01/31/89
				0.00	11374.00	0.00	12/31/88
				0.00	11097.00	0.00	11/30/88
				0.00	11655.00	0.00	10/31/88
				0.00	11019.00	0.00	09/30/88
				0.00	11587.00	0.00	08/31/88
				0.00	12547.00	0.00	07/31/88
				0.00	12166.00	0.00	06/30/88
				0.00	13262.00	0.00	05/31/88
				0.00	13042.00	0.00	04/30/88
0.00	13376.00	0.00	03/31/88				
0.00	13213.00	0.00	02/29/88				
0.00	14509.00	0.00	01/31/88				
GRAYBURG SAN ANDRES	129	GRAYBURG SAN ANDRES	EUNICE MONUMENT	2.00	75.00	24.00	03/07/89
				7.00	104.00	48.00	02/21/89
				3.00	106.00	46.00	01/07/89
				5.00	100.00	52.00	12/07/88
				9.00	104.00	46.00	11/10/88
				8.00	96.00	45.00	10/11/88
9.00	107.00	53.00	09/10/88				

EMSU AREA STATUS AND TEST REPORT
 AS OF MONDAY APRIL 10, 1989
 (EMSUTST NOMAD A)

LEASE NAME	WELL NO.	RESERVIOR NAME	FIELD NAME	TEST OIL PROD	TEST WATER PROD	TEST GAS PROD	TEST DATE
EUNICE MONUMENT SOUTH	129	GRAYBURG SAN ANDRES	EUNICE MONUMENT	10.00	105.00	55.00	08/11/88
				7.00	108.00	59.00	07/14/88
				8.00	118.00	49.00	06/04/88
				6.00	109.00	39.00	05/05/88
				15.00	108.00	40.00	04/13/88
				5.00	103.00	42.00	03/03/88
				9.00	99.00	27.00	02/17/88
				8.00	121.00	37.00	01/17/88
				1.00	24.00	27.00	03/03/89
				2.00	25.00	32.00	02/08/89
				2.00	25.00	32.00	01/06/89
				3.00	24.00	28.00	12/08/88
				1.00	11.00	38.00	11/03/88
1.00	13.00	40.00	10/03/88				
1.00	11.00	27.00	09/03/88				
0.00	25.00	30.00	08/05/88				
5.00	33.00	25.00	07/04/88				
3.00	37.00	25.00	06/14/88				
0.00	0.00	14.00	05/04/88				
1.00	2.00	19.00	04/02/88				
0.00	3.00	3.00	03/02/88				
0.00	32.00	19.00	02/12/88				
0.00	15.00	24.00	01/17/88				
134	134	GRAYBURG SAN ANDRES	EUNICE MONUMENT	1.00	2.00	1.00	03/13/89
				2.00	3.00	2.00	02/09/89
				3.00	2.00	1.00	01/07/89
				2.00	2.00	1.00	12/05/88
				5.00	7.00	2.00	11/05/88
				1.00	4.00	1.00	10/08/88
				3.00	5.00	2.00	09/03/88
				2.00	3.00	1.00	08/05/88
				2.00	5.00	1.00	07/07/88
				4.00	5.00	1.00	06/05/88
135	135	GRAYBURG SAN ANDRES	EUNICE MONUMENT	1.00	34.00	6.00	03/03/89
				1.00	36.00	3.00	02/16/89
				1.00	33.00	3.00	01/05/89
				1.00	34.00	2.00	12/03/88
				2.00	29.00	3.00	11/03/88
				2.00	8.00	2.00	02/01/88
				3.00	8.00	2.00	03/06/88
				1.00	8.00	2.00	04/06/88
				3.00	8.00	2.00	05/06/88
				4.00	5.00	1.00	06/05/88

EMSU AREA STATUS AND TEST REPORT
AS OF MONDAY APRIL 10, 1989
(EMSU TST NOMAD A)

LEASE NAME	WELL NO.	RESERVIOR NAME	FIELD NAME	TEST OIL PROD	TEST WATER PROD	TEST GAS PROD	TEST DATE				
EUNICE MONUMENT SOUTH	135	GRAYBURG SAN ANDRES	EUNICE MONUMENT	4.00	44.00	3.00	10/10/88				
				1.00	31.00	3.00	09/01/88				
				1.00	31.00	3.00	08/03/88				
				1.00	33.00	3.00	07/05/88				
				1.00	33.00	3.00	06/03/88				
				1.00	32.00	2.00	05/04/88				
				3.00	30.00	3.00	04/04/88				
				2.00	39.00	3.00	03/08/88				
				1.00	31.00	2.00	02/03/88				
				136 W	136 W	GRAYBURG SAN ANDRES	EUNICE MONUMENT	0.00	12310.00	0.00	03/31/89
								0.00	11658.00	0.00	02/28/89
								0.00	13144.00	0.00	01/31/89
								0.00	13703.00	0.00	12/31/88
								0.00	13657.00	0.00	11/30/88
								0.00	14257.00	0.00	10/31/88
								0.00	14557.00	0.00	09/30/88
								0.00	15449.00	0.00	08/31/88
0.00	16774.00	0.00	07/31/88								
0.00	16275.00	0.00	06/30/88								
0.00	17370.00	0.00	05/31/88								
0.00	17935.00	0.00	04/30/88								
0.00	18309.00	0.00	03/31/88								
0.00	18877.00	0.00	02/29/88								
0.00	20693.00	0.00	01/31/88								
137	137	GRAYBURG SAN ANDRES	EUNICE MONUMENT	5.00	88.00	12.00	03/02/89				
				10.00	74.00	11.00	02/17/89				
				11.00	62.00	8.00	01/04/89				
				8.00	121.00	17.00	12/02/88				
				5.00	87.00	13.00	11/02/88				
				6.00	79.00	12.00	10/11/88				
				8.00	88.00	15.00	09/09/88				
				17.00	120.00	20.00	08/11/88				
				7.00	68.00	14.00	07/04/88				
				7.00	70.00	15.00	06/02/88				
6.00	62.00	14.00	05/03/88								
10.00	77.00	17.00	04/01/88								
6.00	81.00	15.00	03/09/88								
5.00	79.00	16.00	02/02/88								
5.00	80.00	16.00	01/18/88								
138 W	138 W	GRAYBURG SAN ANDRES	EUNICE MONUMENT	0.00	22448.00	0.00	03/31/89				
				0.00	24074.00	0.00	02/28/89				

EMSU AREA STATUS AND TEST REPORT
 AS OF MONDAY APRIL 10, 1989
 (EMSUTST NOMAD A)

LEASE NAME	WELL NO.	RESERVIOR NAME	FIELD NAME	TEST OIL PROD	TEST WATER PROD	TEST GAS PROD	TEST DATE
EUNICE MONUMENT SOUTH	138			0.00	12086.00	0.00	01/31/89
				0.00	0.00	0.00	12/31/88
				0.00	6191.00	0.00	11/30/88
				0.00	22572.00	0.00	10/31/88
				0.00	21498.00	0.00	09/30/88
				0.00	21027.00	0.00	08/31/88
				0.00	22199.00	0.00	07/31/88
				0.00	21105.00	0.00	06/30/88
				0.00	21886.00	0.00	05/31/88
				0.00	21199.00	0.00	04/30/88
				0.00	20471.00	0.00	03/31/88
				0.00	20759.00	0.00	02/29/88
				0.00	21762.00	0.00	01/31/88
	139	GRAYBURG SAN ANDRES	EUNICE MONUMENT	4.00	510.00	29.00	04/03/89
		GRAYBURG SAN ANDRES	EUNICE MONUMENT	3.00	553.00	29.00	03/01/89
				8.00	479.00	48.00	02/09/89
				6.00	499.00	35.00	01/13/89
				12.00	465.00	95.00	12/09/88
				16.00	433.00	111.00	11/12/88
				4.00	543.00	33.00	10/03/88
				1.00	441.00	8.00	09/14/88
				6.00	472.00	8.00	07/15/88
				7.00	556.00	8.00	06/21/88
				13.00	374.00	97.00	05/10/88
				11.00	284.00	96.00	04/06/88
				17.00	364.00	124.00	03/01/88
				14.00	245.00	113.00	02/18/88
	140	GRAYBURG SAN ANDRES	EUNICE MONUMENT	0.00	20020.00	0.00	03/31/89
		GRAYBURG SAN ANDRES	EUNICE MONUMENT	0.00	18171.00	0.00	02/28/89
		GRAYBURG SAN ANDRES	EUNICE MONUMENT	0.00	10257.00	0.00	01/31/89
		GRAYBURG SAN ANDRES	EUNICE MONUMENT	0.00	0.00	0.00	12/31/88
				0.00	5750.00	0.00	11/30/88
				0.00	21285.00	0.00	10/31/88
				0.00	20860.00	0.00	09/30/88
				0.00	21292.00	0.00	08/31/88
				0.00	23146.00	0.00	07/31/88
				0.00	21946.00	0.00	06/30/88
				0.00	22393.00	0.00	05/31/88
				0.00	21758.00	0.00	04/30/88
				0.00	21094.00	0.00	03/31/88
				0.00	20794.00	0.00	02/29/88
				0.00	12635.00	0.00	01/31/88

EMSU AREA STATUS AND TEST REPORT
AS OF MONDAY APRIL 10, 1989
(EMSUTST NOMAD A)

LEASE NAME	WELL NO.	RESERVIOR NAME	FIELD NAME	TEST OIL PROD	TEST WATER PROD	TEST GAS PROD	TEST DATE
EUNICE MONUMENT SOUTH	141	GRAYBURG SAN ANDRES GRAYBURG SAN ANDRES	EUNICE MONUMENT EUNICE MONUMENT	7.00	73.00	66.00	03/03/89
				4.00	113.00	62.00	02/16/89
				3.00	124.00	58.00	01/11/89
				6.00	109.00	64.00	12/09/88
				5.00	128.00	72.00	11/11/88
				5.00	73.00	55.00	10/05/88
				11.00	30.00	47.00	09/07/88
				6.00	62.00	56.00	08/09/88
				5.00	133.00	67.00	07/15/88
				11.00	202.00	104.00	06/18/88
				4.00	180.00	36.00	05/11/88
				8.00	114.00	33.00	04/08/88
				8.00	179.00	29.00	03/04/88
				3.00	182.00	36.00	02/16/88
	142	GRAYBURG SAN ANDRES GRAYBURG SAN ANDRES	EUNICE MONUMENT EUNICE MONUMENT	6.00	27.00	61.00	03/09/89
				6.00	31.00	55.00	02/17/89
				10.00	20.00	50.00	01/09/89
				6.00	32.00	60.00	12/08/88
				10.00	67.00	18.00	11/16/88
				7.00	60.00	62.00	10/08/88
				8.00	61.00	64.00	09/13/88
				8.00	54.00	64.00	08/07/88
				10.00	74.00	163.00	07/16/88
				13.00	36.00	73.00	06/12/88
				13.00	36.00	73.00	05/06/88
				16.00	41.00	83.00	04/02/88
				13.00	35.00	72.00	03/06/88
				22.00	41.00	47.00	02/28/88
19.00	41.00	47.00	02/10/88				
6.00	65.00	64.00	01/18/88				
	143	GRAYBURG SAN ANDRES GRAYBURG SAN ANDRES GRAYBURG SAN ANDRES	EUNICE MONUMENT EUNICE MONUMENT EUNICE MONUMENT	14.00	148.00	133.00	03/19/89
				19.00	152.00	122.00	02/18/89
				12.00	178.00	118.00	01/10/89
				18.00	130.00	117.00	12/10/88
				18.00	136.00	114.00	11/08/88
				31.00	143.00	129.00	10/07/88
				15.00	175.00	90.00	09/02/88
				9.00	193.00	42.00	08/08/88
				7.00	208.00	31.00	07/17/88
				22.00	78.00	107.00	06/10/88
				24.00	80.00	106.00	05/09/88
				24.00	84.00	113.00	04/09/88
				21.00	80.00	109.00	03/05/88

EMSU AREA STATUS AND TEST REPORT
 AS OF MONDAY APRIL 10, 1989
 (EMSUTST NOMAD A)

LEASE NAME	WELL NO.	RESERVIOR NAME	FIELD NAME	TEST OIL PROD	TEST WATER PROD	TEST GAS PROD	TEST DATE
EUNICE MONUMENT SOUTH	143	GRAYBURG SAN ANDRES	EUNICE MONUMENT	25.00	106.00	111.00	02/15/88
	144	GRAYBURG SAN ANDRES	EUNICE MONUMENT	0.00	21742.00	0.00	03/31/89
		GRAYBURG SAN ANDRES	EUNICE MONUMENT	0.00	19950.00	0.00	02/28/89
		GRAYBURG SAN ANDRES	EUNICE MONUMENT	0.00	21780.00	0.00	01/31/89
		GRAYBURG SAN ANDRES	EUNICE MONUMENT	0.00	22260.00	0.00	12/31/88
		GRAYBURG SAN ANDRES	EUNICE MONUMENT	0.00	21798.00	0.00	11/30/88
		GRAYBURG SAN ANDRES	EUNICE MONUMENT	0.00	22545.00	0.00	10/31/88
		GRAYBURG SAN ANDRES	EUNICE MONUMENT	0.00	21361.00	0.00	09/30/88
		GRAYBURG SAN ANDRES	EUNICE MONUMENT	0.00	20860.00	0.00	08/31/88
		GRAYBURG SAN ANDRES	EUNICE MONUMENT	0.00	22149.00	0.00	07/31/88
		GRAYBURG SAN ANDRES	EUNICE MONUMENT	0.00	21263.00	0.00	06/30/88
		GRAYBURG SAN ANDRES	EUNICE MONUMENT	0.00	21861.00	0.00	05/31/88
		GRAYBURG SAN ANDRES	EUNICE MONUMENT	0.00	20548.00	0.00	04/30/88
		GRAYBURG SAN ANDRES	EUNICE MONUMENT	0.00	15369.00	0.00	03/31/88
	145	GRAYBURG SAN ANDRES	EUNICE MONUMENT	6.00	8.00	15.00	03/02/89
		GRAYBURG SAN ANDRES	EUNICE MONUMENT	5.00	13.00	16.00	02/15/89
		GRAYBURG SAN ANDRES	EUNICE MONUMENT	10.00	16.00	22.00	01/12/89
		GRAYBURG SAN ANDRES	EUNICE MONUMENT	17.00	12.00	20.00	12/02/88
		GRAYBURG SAN ANDRES	EUNICE MONUMENT	19.00	24.00	24.00	11/14/88
		GRAYBURG SAN ANDRES	EUNICE MONUMENT	12.00	24.00	19.00	10/04/88
		GRAYBURG SAN ANDRES	EUNICE MONUMENT	11.00	33.00	19.00	09/08/88
		GRAYBURG SAN ANDRES	EUNICE MONUMENT	5.00	51.00	16.00	08/01/88
		GRAYBURG SAN ANDRES	EUNICE MONUMENT	4.00	32.00	10.00	07/18/88
		GRAYBURG SAN ANDRES	EUNICE MONUMENT	6.00	8.00	11.00	06/22/88
		GRAYBURG SAN ANDRES	EUNICE MONUMENT	6.00	7.00	12.00	05/12/88
		GRAYBURG SAN ANDRES	EUNICE MONUMENT	8.00	7.00	13.00	04/07/88
		GRAYBURG SAN ANDRES	EUNICE MONUMENT	6.00	6.00	13.00	03/03/88
		GRAYBURG SAN ANDRES	EUNICE MONUMENT	8.00	5.00	12.00	02/17/88
	146	GRAYBURG SAN ANDRES	EUNICE MONUMENT	0.00	12607.00	0.00	03/31/89
		GRAYBURG SAN ANDRES	EUNICE MONUMENT	0.00	12167.00	0.00	02/28/89
		GRAYBURG SAN ANDRES	EUNICE MONUMENT	0.00	14654.00	0.00	01/31/89
		GRAYBURG SAN ANDRES	EUNICE MONUMENT	0.00	14912.00	0.00	12/31/88
		GRAYBURG SAN ANDRES	EUNICE MONUMENT	0.00	14447.00	0.00	11/30/88
		GRAYBURG SAN ANDRES	EUNICE MONUMENT	0.00	13916.00	0.00	10/31/88
		GRAYBURG SAN ANDRES	EUNICE MONUMENT	0.00	14108.00	0.00	09/30/88
		GRAYBURG SAN ANDRES	EUNICE MONUMENT	0.00	15344.00	0.00	08/31/88
		GRAYBURG SAN ANDRES	EUNICE MONUMENT	0.00	17648.00	0.00	07/31/88
		GRAYBURG SAN ANDRES	EUNICE MONUMENT	0.00	17346.00	0.00	06/30/88
		GRAYBURG SAN ANDRES	EUNICE MONUMENT	0.00	19575.00	0.00	05/31/88

EMSU AREA STATUS AND TEST REPORT
AS OF MONDAY APRIL 10, 1989
(EMSUTST NOMAD A)

LEASE NAME	WELL NO.	RESERVIOR NAME	FIELD NAME	TEST OIL PROD	TEST WATER PROD	TEST GAS PROD	TEST DATE
EUNICE MONUMENT SOUTH	146(u)	GRAYBURG SAN ANDRES	EUNICE MONUMENT	0.00	19588.00	0.00	04/30/88
				0.00	17048.00	0.00	03/31/88
				0.00	15485.00	0.00	02/29/88
				0.00	17203.00	0.00	01/31/88
				1.00	4.00	9.00	03/04/89
				2.00	4.00	9.00	02/18/89
				2.00	5.00	10.00	01/06/89
				1.00	4.00	7.00	12/04/88
				3.00	4.00	9.00	11/04/88
				2.00	5.00	9.00	10/09/88
				2.00	5.00	9.00	09/02/88
				2.00	5.00	8.00	08/04/88
147	GRAYBURG SAN ANDRES	EUNICE MONUMENT	2.00	5.00	7.00	07/06/88	
			2.00	3.00	7.00	06/04/88	
			2.00	5.00	5.00	05/05/88	
			3.00	5.00	5.00	04/05/88	
			3.00	7.00	5.00	03/07/88	
			2.00	9.00	5.00	02/04/88	
			4.00	5.00	7.00	01/17/88	
			0.00	28368.00	0.00	03/31/89	
			0.00	26232.00	0.00	02/28/89	
			0.00	24092.00	0.00	01/31/89	
			0.00	22384.00	0.00	12/31/88	
			0.00	21831.00	0.00	11/30/88	
0.00	22200.00	0.00	10/31/88				
0.00	21686.00	0.00	09/30/88				
0.00	21571.00	0.00	08/31/88				
0.00	22204.00	0.00	07/31/88				
0.00	21119.00	0.00	06/30/88				
0.00	21696.00	0.00	05/31/88				
0.00	21422.00	0.00	04/30/88				
0.00	20483.00	0.00	03/31/88				
0.00	20990.00	0.00	02/29/88				
0.00	19539.00	0.00	01/31/88				
149	GRAYBURG SAN ANDRES	EUNICE MONUMENT	1.00	74.00	5.00	03/08/89	
			2.00	64.00	18.00	02/19/89	
			3.00	66.00	10.00	01/08/89	
			1.00	54.00	20.00	12/10/88	
			2.00	58.00	22.00	11/06/88	
			1.00	60.00	22.00	10/07/88	
			1.00	56.00	20.00	09/04/88	
			1.00	57.00	20.00	08/06/88	
			1.00	60.00	19.00	07/08/88	
			1.00	56.00	16.00	06/06/88	

EMSU AREA STATUS AND TEST REPORT
AS OF MONDAY APRIL 10, 1989
(EMSUTST NOMAD A)

LEASE NAME	WELL NO.	RESERVIOR NAME	FIELD NAME	TEST OIL PROD	TEST WATER PROD	TEST GAS PROD	TEST DATE
EUNICE MONUMENT SOUTH	149	GRAYBURG SAN ANDRES	EUNICE MONUMENT	1.00	76.00	13.00	05/09/88
				3.00	56.00	10.00	04/07/88
				1.00	77.00	9.00	03/05/88
				0.00	73.00	7.00	02/15/88
	150 w/	GRAYBURG SAN ANDRES	EUNICE MONUMENT	0.00	14431.00	0.00	03/31/89
				0.00	13358.00	0.00	02/28/89
				0.00	15792.00	0.00	01/31/89
				0.00	16503.00	0.00	12/31/88
				0.00	16181.00	0.00	11/30/88
				0.00	17539.00	0.00	10/31/88
				0.00	18217.00	0.00	09/30/88
				0.00	19724.00	0.00	08/31/88
				0.00	20831.00	0.00	07/31/88
				0.00	20973.00	0.00	06/30/88
				0.00	21568.00	0.00	05/31/88
				0.00	21292.00	0.00	04/30/88
				0.00	21107.00	0.00	03/31/88
				0.00	20939.00	0.00	02/29/88
				0.00	21344.00	0.00	01/31/88
	151	GRAYBURG SAN ANDRES	EUNICE MONUMENT	1.00	24.00	2.00	03/04/89
				1.00	45.00	8.00	02/05/89
				1.00	45.00	8.00	01/03/89
				1.00	48.00	12.00	12/01/88
				4.00	49.00	11.00	11/02/88
				1.00	39.00	10.00	10/02/88
				1.00	49.00	10.00	09/01/88
				0.00	40.00	10.00	08/03/88
				3.00	25.00	9.00	07/03/88
				1.00	15.00	5.00	06/05/88
				1.00	16.00	5.00	05/02/88
				5.00	5.00	6.00	04/01/88
				4.00	4.00	11.00	03/04/88
				3.00	9.00	9.00	02/17/88
				0.00	4.00	12.00	01/18/88
	152 w/	GRAYBURG SAN ANDRES	EUNICE MONUMENT	0.00	929.00	0.00	03/31/89
				0.00	1342.00	0.00	02/28/89
				0.00	1060.00	0.00	01/31/89
				0.00	1099.00	0.00	12/31/88
				0.00	1058.00	0.00	11/30/88
				0.00	1116.00	0.00	10/31/88
				0.00	1102.00	0.00	09/30/88

EMSU AREA STATUS AND TEST REPORT
AS OF MONDAY APRIL 10, 1989
(EMSUTST NOMAD A)

LEASE NAME	WELL NO.	RESERVIOR NAME	FIELD NAME	TEST OIL PROD	TEST WATER PROD	TEST GAS PROD	TEST DATE
EUNICE MONUMENT SOUTH	152 WJ	GRAYBURG SAN ANDRES	EUNICE MONUMENT	0.00	1173.00	0.00	08/31/88
				0.00	1200.00	0.00	07/31/88
				0.00	1162.00	0.00	06/30/88
				0.00	2153.00	0.00	05/31/88
				0.00	1216.00	0.00	04/30/88
				0.00	2153.00	0.00	03/31/88
				0.00	1277.00	0.00	02/29/88
				0.00	1362.00	0.00	01/31/88
				1.00	30.00	16.00	03/03/89
				1.00	34.00	18.00	02/06/89
				1.00	34.00	18.00	01/03/89
				2.00	28.00	20.00	12/08/88
				1.00	6.00	1.00	11/10/88
				2.00	5.00	1.00	10/10/88
				1.00	9.00	1.00	09/17/88
156 WJ	GRAYBURG SAN ANDRES	EUNICE MONUMENT	0.00	7.00	2.00	08/12/88	
			0.00	43.00	1.00	07/06/88	
			0.00	3.00	1.00	06/06/88	
			0.00	6.00	1.00	05/02/88	
			2.00	26.00	1.00	04/01/88	
			0.00	5.00	1.00	03/03/88	
			2.00	16.00	1.00	02/17/88	
			0.00	16.00	1.00	01/19/88	
			0.00	15413.00	0.00	03/31/89	
			0.00	14169.00	0.00	02/28/89	
			0.00	19416.00	0.00	01/31/89	
			0.00	22187.00	0.00	12/31/88	
			0.00	21703.00	0.00	11/30/88	
			0.00	22465.00	0.00	10/31/88	
			0.00	21750.00	0.00	09/30/88	
0.00	21707.00	0.00	08/31/88				
0.00	22053.00	0.00	07/31/88				
0.00	21129.00	0.00	06/30/88				
0.00	21778.00	0.00	05/31/88				
0.00	21506.00	0.00	04/30/88				
0.00	21202.00	0.00	03/31/88				
0.00	21026.00	0.00	02/29/88				
0.00	21448.00	0.00	01/31/88				
157	GRAYBURG SAN ANDRES	EUNICE MONUMENT	1.00	25.00	2.00	03/10/89	
			1.00	21.00	2.00	02/06/89	
			1.00	21.00	2.00	01/08/89	

EMSU AREA STATUS AND TEST REPORT
 AS OF MONDAY APRIL 10, 1989
 (EMSUTST NOMAD A)

LEASE NAME	WELL NO.	RESERVIOR NAME	FIELD NAME	TEST OIL PROD	TEST WATER PROD	TEST GAS PROD	TEST DATE				
EUNICE MONUMENT SOUTH	157	GRAYBURG SAN ANDRES	EUNICE MONUMENT	1.00	17.00	1.00	12/03/88				
				1.00	18.00	2.00	11/05/88				
				1.00	9.00	2.00	10/05/88				
				1.00	21.00	3.00	09/07/88				
				0.00	0.00	3.00	08/06/88				
				1.00	58.00	1.00	07/06/88				
				1.00	59.00	1.00	06/09/88				
				2.00	5.00	1.00	05/07/88				
				12.00	7.00	1.00	04/04/88				
				2.00	10.00	5.00	03/06/88				
				0.00	7.00	1.00	02/14/88				
				1.00	9.00	2.00	01/15/88				
				GRAYBURG SAN ANDRES	159	GRAYBURG SAN ANDRES	EUNICE MONUMENT	0.00	17376.00	0.00	03/31/89
								0.00	18248.00	0.00	02/28/89
								0.00	20872.00	0.00	01/31/89
0.00	19624.00	0.00	12/31/88								
0.00	17628.00	0.00	11/30/88								
0.00	19871.00	0.00	10/31/88								
0.00	20845.00	0.00	09/30/88								
0.00	21488.00	0.00	08/31/88								
0.00	21921.00	0.00	07/31/88								
0.00	21104.00	0.00	06/30/88								
0.00	21437.00	0.00	05/31/88								
0.00	21371.00	0.00	04/30/88								
0.00	20899.00	0.00	03/31/88								
0.00	20908.00	0.00	02/29/88								
0.00	20914.00	0.00	01/31/88								
GRAYBURG SAN ANDRES	159	GRAYBURG SAN ANDRES	EUNICE MONUMENT	12.00	52.00	15.00	03/09/89				
				9.00	42.00	18.00	02/20/89				
				9.00	41.00	16.00	01/09/89				
				9.00	44.00	19.00	12/07/88				
				8.00	36.00	3.00	11/07/88				
				11.00	44.00	21.00	10/06/88				
				12.00	46.00	23.00	09/05/88				
				10.00	41.00	23.00	08/07/88				
				10.00	38.00	21.00	07/09/88				
				10.00	40.00	20.00	06/07/88				
				4.00	86.00	4.00	05/10/88				
				7.00	88.00	5.00	04/08/88				
				7.00	113.00	5.00	03/04/88				
				2.00	112.00	5.00	02/16/88				

EMSU AREA STATUS AND TEST REPORT
 AS OF MONDAY APRIL 10, 1989
 (EMSUTST NOMAD A)

LEASE NAME	WELL NO.	RESERVIOR NAME	FIELD NAME	TEST OIL PROD	TEST WATER PROD	TEST GAS PROD	TEST DATE
EUNICE MONUMENT SOUTH	160	GRAYBURG SAN ANDRES	EUNICE MONUMENT	0.00	17853.00	0.00	03/31/89
		GRAYBURG SAN ANDRES	EUNICE MONUMENT	0.00	17334.00	0.00	02/28/89
		GRAYBURG SAN ANDRES	EUNICE MONUMENT	0.00	17860.00	0.00	01/31/89
		GRAYBURG SAN ANDRES	EUNICE MONUMENT	0.00	21515.00	0.00	12/31/88
		GRAYBURG SAN ANDRES	EUNICE MONUMENT	0.00	22500.00	0.00	11/30/88
		GRAYBURG SAN ANDRES	EUNICE MONUMENT	0.00	23389.00	0.00	10/31/88
		GRAYBURG SAN ANDRES	EUNICE MONUMENT	0.00	22614.00	0.00	09/30/88
		GRAYBURG SAN ANDRES	EUNICE MONUMENT	0.00	22824.00	0.00	08/31/88
		GRAYBURG SAN ANDRES	EUNICE MONUMENT	0.00	23052.00	0.00	07/31/88
		GRAYBURG SAN ANDRES	EUNICE MONUMENT	0.00	22032.00	0.00	06/30/88
		GRAYBURG SAN ANDRES	EUNICE MONUMENT	0.00	22016.00	0.00	05/31/88
		GRAYBURG SAN ANDRES	EUNICE MONUMENT	0.00	22252.00	0.00	04/30/88
		GRAYBURG SAN ANDRES	EUNICE MONUMENT	0.00	21719.00	0.00	03/31/88
		GRAYBURG SAN ANDRES	EUNICE MONUMENT	0.00	21576.00	0.00	02/29/88
		GRAYBURG SAN ANDRES	EUNICE MONUMENT	0.00	22627.00	0.00	01/31/88
	161	GRAYBURG SAN ANDRES	EUNICE MONUMENT	4.00	40.00	11.00	03/12/89
		GRAYBURG SAN ANDRES	EUNICE MONUMENT	3.00	38.00	8.00	02/08/89
		GRAYBURG SAN ANDRES	EUNICE MONUMENT	4.00	39.00	7.00	01/12/89
		GRAYBURG SAN ANDRES	EUNICE MONUMENT	5.00	41.00	11.00	12/11/88
		GRAYBURG SAN ANDRES	EUNICE MONUMENT	5.00	39.00	9.00	11/10/88
		GRAYBURG SAN ANDRES	EUNICE MONUMENT	6.00	42.00	10.00	10/05/88
		GRAYBURG SAN ANDRES	EUNICE MONUMENT	7.00	43.00	4.00	09/08/88
		GRAYBURG SAN ANDRES	EUNICE MONUMENT	1.00	32.00	4.00	08/10/88
		GRAYBURG SAN ANDRES	EUNICE MONUMENT	1.00	29.00	4.00	07/12/88
		GRAYBURG SAN ANDRES	EUNICE MONUMENT	1.00	34.00	6.00	06/10/88
		GRAYBURG SAN ANDRES	EUNICE MONUMENT	2.00	32.00	7.00	05/02/88
		GRAYBURG SAN ANDRES	EUNICE MONUMENT	6.00	30.00	8.00	04/11/88
		GRAYBURG SAN ANDRES	EUNICE MONUMENT	3.00	39.00	12.00	03/01/88
		GRAYBURG SAN ANDRES	EUNICE MONUMENT	5.00	37.00	9.00	02/19/88
		GRAYBURG SAN ANDRES	EUNICE MONUMENT	4.00	38.00	6.00	01/20/88
	162	GRAYBURG SAN ANDRES	EUNICE MONUMENT	0.00	20677.00	0.00	03/31/89
		GRAYBURG SAN ANDRES	EUNICE MONUMENT	0.00	20179.00	0.00	02/28/89
		GRAYBURG SAN ANDRES	EUNICE MONUMENT	0.00	20906.00	0.00	01/31/89
		GRAYBURG SAN ANDRES	EUNICE MONUMENT	0.00	22020.00	0.00	12/31/88
		GRAYBURG SAN ANDRES	EUNICE MONUMENT	0.00	21624.00	0.00	11/30/88
		GRAYBURG SAN ANDRES	EUNICE MONUMENT	0.00	22398.00	0.00	10/31/88
		GRAYBURG SAN ANDRES	EUNICE MONUMENT	0.00	21675.00	0.00	09/30/88
		GRAYBURG SAN ANDRES	EUNICE MONUMENT	0.00	21800.00	0.00	08/31/88
		GRAYBURG SAN ANDRES	EUNICE MONUMENT	0.00	22023.00	0.00	07/31/88
		GRAYBURG SAN ANDRES	EUNICE MONUMENT	0.00	21110.00	0.00	06/30/88
		GRAYBURG SAN ANDRES	EUNICE MONUMENT	0.00	21245.00	0.00	05/31/88
		GRAYBURG SAN ANDRES	EUNICE MONUMENT	0.00	21407.00	0.00	04/30/88

EMSU AREA STATUS AND TEST REPORT
AS OF MONDAY APRIL 10, 1989
(EMSUTST NOMAD A)

LEASE NAME	WELL NO.	RESERVIOR NAME	FIELD NAME	TEST OIL PROD	TEST WATER PROD	TEST GAS PROD	TEST DATE
EUNICE MONUMENT SOUTH	162	GRAYBURG SAN ANDRES	EUNICE MONUMENT	0.00	21061.00	0.00	03/31/88
				0.00	20963.00	0.00	02/29/88
				0.00	22103.00	0.00	01/31/88
				2.00	53.00	6.00	03/11/89
				1.00	86.00	4.00	02/19/89
				1.00	791.00	2.00	01/07/89
				2.00	110.00	5.00	12/11/88
				2.00	107.00	3.00	11/10/88
				1.00	108.00	3.00	10/10/88
				1.00	121.00	85.00	09/05/88
				1.00	209.00	4.00	08/05/88
				2.00	67.00	3.00	07/14/88
				2.00	25.00	92.00	06/14/88
				4.00	26.00	113.00	05/05/88
				5.00	24.00	81.00	04/11/88
2.00	20.00	98.00	03/08/88				
2.00	21.00	101.00	02/03/88				
GRAYBURG SAN ANDRES	164	GRAYBURG SAN ANDRES	EUNICE MONUMENT	0.00	24006.00	0.00	03/31/89
				0.00	22017.00	0.00	02/28/89
				0.00	23703.00	0.00	01/31/89
				0.00	22352.00	0.00	12/31/88
				0.00	21388.00	0.00	11/30/88
				0.00	22261.00	0.00	10/31/88
				0.00	21500.00	0.00	09/30/88
				0.00	20875.00	0.00	08/31/88
				0.00	21991.00	0.00	07/31/88
				0.00	21015.00	0.00	06/30/88
				0.00	21349.00	0.00	05/31/88
				0.00	21350.00	0.00	04/30/88
				0.00	20994.00	0.00	03/31/88
				0.00	20749.00	0.00	02/29/88
				0.00	22048.00	0.00	01/31/88
GRAYBURG SAN ANDRES	165	GRAYBURG SAN ANDRES	EUNICE MONUMENT	18.00	57.00	62.00	03/10/89
				16.00	74.00	60.00	02/20/89
				12.00	89.00	54.00	01/08/89
				19.00	55.00	63.00	12/07/88
				19.00	64.00	68.00	11/07/88
				15.00	66.00	59.00	10/09/88
				21.00	63.00	50.00	09/10/88
				12.00	119.00	62.00	08/06/88
				15.00	73.00	63.00	07/07/88
				21.00	40.00	52.00	06/13/88
				21.00	42.00	45.00	05/08/88

EMSU AREA STATUS AND TEST REPORT
 AS OF MONDAY APRIL 10, 1989
 (EMSUTST NOMAD A)

LEASE NAME	WELL NO.	RESERVIOR NAME	FIELD NAME	TEST OIL PROD	TEST WATER PROD	TEST GAS PROD	TEST DATE				
EUNICE MONUMENT SOUTH	165	GRAYBURG SAN ANDRES	EUNICE MONUMENT	29.00	47.00	81.00	04/10/88				
				29.00	53.00	81.00	03/07/88				
				26.00	33.00	27.00	02/04/88				
				19.00	34.00	37.00	01/20/88				
				3.00	531.00	23.00	03/12/89				
				3.00	86.00	29.00	02/15/89				
				3.00	89.00	32.00	01/06/89				
				3.00	80.00	27.00	12/05/88				
				3.00	83.00	37.00	11/05/88				
				3.00	62.00	34.00	10/11/88				
	166	GRAYBURG SAN ANDRES	EUNICE MONUMENT	5.00	81.00	40.00	09/04/88				
				6.00	148.00	44.00	08/04/88				
				10.00	181.00	40.00	07/11/88				
				0.00	170.00	3.00	06/16/88				
				0.00	37.00	1.00	05/02/88				
				6.00	50.00	1.00	04/12/88				
				4.00	121.00	5.00	03/09/88				
				3.00	118.00	6.00	02/02/88				
					167	GRAYBURG SAN ANDRES	EUNICE MONUMENT	14.00	165.00	63.00	03/13/89
								19.00	153.00	77.00	02/14/89
20.00	151.00	79.00	01/05/89								
17.00	143.00	78.00	12/04/88								
23.00	174.00	97.00	11/04/88								
16.00	162.00	86.00	10/12/88								
6.00	271.00	111.00	09/01/88								
7.00	206.00	59.00	08/03/88								
4.00	144.00	55.00	07/05/88								
3.00	144.00	63.00	06/15/88								
168 W	GRAYBURG SAN ANDRES	EUNICE MONUMENT	EUNICE MONUMENT	15.00	88.00	22.00	05/04/88				
				21.00	83.00	23.00	04/05/88				
				14.00	92.00	26.00	03/10/88				
				14.00	100.00	27.00	02/01/88				
				0.00	0.00	0.00	02/28/89				
				0.00	15013.00	0.00	01/31/89				
				0.00	20960.00	0.00	12/31/88				
				0.00	20734.00	0.00	11/30/88				
				0.00	22353.00	0.00	10/31/88				
				0.00	21655.00	0.00	09/30/88				
0.00	21035.00	0.00	08/31/88								
0.00	22152.00	0.00	07/31/88								

EMSU AREA STATUS AND TEST REPORT
AS OF MONDAY APRIL 10, 1989
(EMSUTST NOMAD A)

LEASE NAME	WELL NO.	RESERVIOR NAME	FIELD NAME	TEST OIL PROD	TEST WATER PROD	TEST GAS PROD	TEST DATE
EUNICE MONUMENT SOUTH	168	SAN ANDRES	EUNICE MONUMENT	0.00	21093.00	0.00	06/30/88
				0.00	21472.00	0.00	05/31/88
				0.00	21345.00	0.00	04/30/88
				0.00	20542.00	0.00	03/31/88
				0.00	20765.00	0.00	02/29/88
				0.00	22091.00	0.00	01/31/88
				3.00	3.00	12.00	03/14/89
				3.00	4.00	13.00	02/21/89
				2.00	2.00	9.00	01/04/89
				3.00	4.00	11.00	12/03/88
GRAYBURG SAN ANDRES	169	SAN ANDRES	EUNICE MONUMENT	3.00	6.00	17.00	11/03/88
				4.00	6.00	17.00	10/13/88
				6.00	4.00	16.00	09/03/88
				4.00	12.00	17.00	08/02/88
				3.00	4.00	16.00	07/06/88
				5.00	0.00	17.00	06/11/88
				2.00	8.00	14.00	05/03/88
				7.00	7.00	16.00	04/04/88
				3.00	7.00	14.00	03/11/88
				2.00	7.00	9.00	02/10/88
GRAYBURG SAN ANDRES	170	SAN ANDRES	EUNICE MONUMENT	4.00	15.00	8.00	01/11/88
				0.00	4566.00	0.00	03/31/89
				0.00	4747.00	0.00	02/28/89
				0.00	5494.00	0.00	01/31/89
				0.00	16142.00	0.00	12/31/88
				0.00	21346.00	0.00	11/30/88
				0.00	22439.00	0.00	10/31/88
				0.00	21712.00	0.00	09/30/88
				0.00	21298.00	0.00	08/31/88
				0.00	22090.00	0.00	07/31/88
GRAYBURG SAN ANDRES	171	SAN ANDRES	EUNICE MONUMENT	0.00	21165.00	0.00	06/30/88
				0.00	21244.00	0.00	05/31/88
				0.00	21435.00	0.00	04/30/88
				0.00	20466.00	0.00	03/31/88
				0.00	20977.00	0.00	02/29/88
				0.00	22113.00	0.00	01/31/88
				5.00	15.00	116.00	03/11/89
				4.00	11.00	102.00	02/15/89
				2.00	15.00	101.00	01/11/89
				5.00	11.00	100.00	12/12/88
4.00	10.00	102.00	11/09/88				
5.00	12.00	104.00	10/04/88				

EMSU AREA STATUS AND TEST REPORT
 AS OF MONDAY APRIL 10, 1989
 (EMSUTST NOMAD A)

LEASE NAME	WELL NO.	RESERVIOR NAME	FIELD NAME	TEST OIL PROD	TEST WATER PROD	TEST GAS PROD	TEST DATE
EUNICE MONUMENT SOUTH	171	GRAYBURG SAN ANDRES	EUNICE MONUMENT	5.00	13.00	116.00	09/07/88
				4.00	11.00	106.00	08/09/88
				6.00	13.00	110.00	07/11/88
				6.00	12.00	109.00	06/09/88
				6.00	13.00	100.00	05/13/88
				12.00	16.00	98.00	04/10/88
				10.00	29.00	85.00	03/10/88
				18.00	41.00	61.00	02/18/88
				0.00	12416.00	0.00	03/31/89
				0.00	11331.00	0.00	02/28/89
EUNICE MONUMENT	172	GRAYBURG SAN ANDRES	EUNICE MONUMENT	0.00	12365.00	0.00	01/31/89
				0.00	18704.00	0.00	12/31/88
				0.00	21531.00	0.00	11/30/88
				0.00	22358.00	0.00	10/31/88
				0.00	21633.00	0.00	09/30/88
				0.00	21577.00	0.00	08/31/88
				0.00	22202.00	0.00	07/31/88
				0.00	20772.00	0.00	06/30/88
				0.00	21867.00	0.00	05/31/88
				0.00	20653.00	0.00	04/30/88
EUNICE MONUMENT	173	GRAYBURG SAN ANDRES	EUNICE MONUMENT	0.00	21004.00	0.00	03/31/88
				0.00	20983.00	0.00	02/29/88
				0.00	22118.00	0.00	01/31/88
				9.00	123.00	6.00	03/10/89
				2.00	88.00	3.00	02/14/89
				5.00	93.00	3.00	01/10/89
				3.00	90.00	2.00	12/08/88
				5.00	94.00	4.00	11/08/88
				5.00	108.00	5.00	10/03/88
				7.00	125.00	11.00	09/06/88
6.00	99.00	5.00	08/08/88				
5.00	86.00	5.00	07/10/88				
5.00	82.00	4.00	06/08/88				
6.00	80.00	4.00	05/11/88				
13.00	33.00	26.00	04/09/88				
7.00	40.00	26.00	03/03/88				
9.00	37.00	26.00	02/17/88				
4.00	18.00	24.00	01/11/88				
EUNICE MONUMENT	174	GRAYBURG SAN ANDRES	EUNICE MONUMENT	0.00	27213.00	0.00	03/31/89
				0.00	25707.00	0.00	02/28/89
				0.00	27474.00	0.00	01/31/89

EMSU AREA STATUS AND TEST REPORT
 AS OF MONDAY APRIL 10, 1989
 (EMSU TEST NOMAD A)

LEASE NAME	WELL NO.	RESERVIOR NAME	FIELD NAME	TEST OIL PRD	TEST WATER PRD	TEST GAS PRD	TEST DATE			
EUNICE MONUMENT SOUTH	174	GRAYBURG SAN ANDRES	EUNICE MONUMENT	0.00	24316.00	0.00	12/31/88			
				0.00	21606.00	0.00	11/30/88			
				0.00	22355.00	0.00	10/31/88			
				0.00	21642.00	0.00	09/30/88			
				0.00	21521.00	0.00	08/31/88			
				0.00	22106.00	0.00	07/31/88			
				0.00	21276.00	0.00	06/30/88			
				0.00	21634.00	0.00	05/31/88			
				0.00	21291.00	0.00	04/30/88			
				0.00	20985.00	0.00	03/31/88			
				0.00	20924.00	0.00	02/29/88			
				0.00	22904.00	0.00	01/31/88			
				175	GRAYBURG SAN ANDRES	EUNICE MONUMENT	1.00	50.00	2.00	03/09/89
							1.00	50.00	7.00	02/07/89
							1.00	50.00	7.00	01/07/89
							1.00	8.00	3.00	12/02/88
							1.00	9.00	4.00	11/04/88
							1.00	10.00	5.00	10/04/88
							1.00	22.00	6.00	09/05/88
							0.00	12.00	5.00	08/04/88
							1.00	10.00	5.00	07/05/88
							1.00	5.00	4.00	06/11/88
							1.00	5.00	4.00	05/05/88
							5.00	26.00	10.00	04/03/88
							2.00	68.00	4.00	03/05/88
1.00	30.00	7.00	02/13/88							
1.00	21.00	5.00	01/16/88							
176	GRAYBURG SAN ANDRES	EUNICE MONUMENT	0.00	9120.00	0.00	03/31/89				
			0.00	10085.00	0.00	02/28/89				
			0.00	11381.00	0.00	01/31/89				
			0.00	14456.00	0.00	12/31/88				
			0.00	14892.00	0.00	11/30/88				
			0.00	16453.00	0.00	10/31/88				
			0.00	17386.00	0.00	09/30/88				
			0.00	18246.00	0.00	08/31/88				
			0.00	18781.00	0.00	07/31/88				
			0.00	18175.00	0.00	06/30/88				
			0.00	19085.00	0.00	05/31/88				
			0.00	19595.00	0.00	04/30/88				
			0.00	19308.00	0.00	03/31/88				
			0.00	18980.00	0.00	02/29/88				
			0.00	20665.90	0.00	01/31/88				
177	GRAYBURG SAN ANDRES	EUNICE MONUMENT								

EMSU AREA STATUS AND TEST REPORT
AS OF MONDAY APRIL 10, 1989
(EMSTST NOMAD A)

LEASE NAME	WELL NO.	RESERVIOR NAME	FIELD NAME	TEST OIL PROD	TEST WATER PROD	TEST GAS PROD	TEST DATE
EUNICE MONUMENT SOUTH	177	GRAYBURG SAN ANDRES	EUNICE MONUMENT	1.00	31.00	17.00	03/04/89
				2.00	39.00	29.00	02/08/89
				2.00	39.00	29.00	01/06/89
				9.00	37.00	33.00	12/10/88
				9.00	38.00	33.00	11/09/88
				3.00	13.00	27.00	10/09/88
				3.00	4.00	11.00	09/15/88
				6.00	10.00	24.00	08/11/88
				4.00	10.00	15.00	07/08/88
				4.00	8.00	15.00	06/11/88
				6.00	8.00	19.00	05/04/88
				5.00	8.00	19.00	04/02/88
				1.00	7.00	21.00	03/04/88
				3.00	40.00	21.00	02/09/88
				0.00	50.00	17.00	01/18/88
				3.00	70.00	1.00	03/10/89
				5.00	88.00	1.00	02/07/89
				2.00	12.00	31.00	01/07/89
				3.00	6.00	23.00	12/11/88
				3.00	2.00	26.00	11/08/88
				3.00	4.00	24.00	10/08/88
				3.00	4.00	28.00	09/13/88
				3.00	25.00	20.00	08/02/88
				1.00	26.00	20.00	07/09/88
				3.00	6.00	10.00	06/13/88
				4.00	0.00	15.00	05/05/88
				9.00	7.00	17.00	04/03/88
				1.00	10.00	12.00	03/05/88
				1.00	27.00	6.00	02/12/88
				2.00	1.00	18.00	01/17/88
				1.00	25.00	7.00	03/11/89
				1.00	20.00	6.00	02/08/89
				1.00	20.00	6.00	01/08/89
				1.00	17.00	8.00	12/06/88
				2.00	26.00	11.00	11/07/88
				2.00	5.00	18.00	10/07/88
				1.00	3.00	11.00	09/11/88
				2.00	4.00	9.00	08/09/88
				1.00	4.00	7.00	07/10/88
				1.00	4.00	7.00	06/14/88
				1.00	3.00	6.00	05/07/88
				10.00	2.00	7.00	04/04/88
				1.00	2.00	6.00	03/06/88

179 GRAYBURG SAN ANDRES
GRAYBURG SAN ANDRES
EUNICE MONUMENT

180 GRAYBURG SAN ANDRES
GRAYBURG SAN ANDRES
EUNICE MONUMENT

EMSU AREA STATUS AND TEST REPORT
AS OF MONDAY APRIL 10, 1989
(EMSUTST NOMAD A)

LEASE NAME	WELL NO.	RESERVIOR NAME	FIELD NAME	TEST OIL PRD	TEST WATER PRD	TEST GAS PRD	TEST DATE
EUNICE MONUMENT SOUTH	180	GRAYBURG SAN ANDRES	EUNICE MONUMENT	1.00	25.00	15.00	02/10/88
				1.00	20.00	5.00	01/16/88
	181 w/	GRAYBURG SAN ANDRES	EUNICE MONUMENT	0.00	3454.00	0.00	03/31/89
		GRAYBURG SAN ANDRES	EUNICE MONUMENT	0.00	3037.00	0.00	02/28/89
				0.00	3834.00	0.00	01/31/89
				0.00	3792.00	0.00	12/31/88
				0.00	3843.00	0.00	11/30/88
				0.00	3935.00	0.00	10/31/88
				0.00	3786.00	0.00	09/30/88
				0.00	4051.00	0.00	08/31/88
				0.00	4353.00	0.00	07/31/88
				0.00	3708.00	0.00	06/30/88
				0.00	5015.00	0.00	05/31/88
				0.00	3888.00	0.00	04/30/88
				0.00	3557.00	0.00	03/31/88
				0.00	4254.00	0.00	02/29/88
				0.00	4335.00	0.00	01/31/88
	182	GRAYBURG SAN ANDRES	EUNICE MONUMENT	1.00	25.00	6.00	03/09/89
				2.00	20.00	5.00	02/17/89
				2.00	50.00	5.00	01/10/89
				2.00	86.00	18.00	12/04/88
				2.00	54.00	3.00	11/05/88
				3.00	3.00	2.00	10/05/88
				4.00	3.00	3.00	09/07/88
				3.00	1.00	4.00	08/07/88
				4.00	8.00	3.00	07/14/88
				4.00	9.00	4.00	06/10/88
				3.00	9.00	3.00	05/11/88
				3.00	27.00	2.00	04/06/88
				1.00	10.00	12.00	03/08/88
				1.00	10.00	12.00	02/14/88
				3.00	2.00	3.00	01/14/88
		GRAYBURG SAN ANDRES	EUNICE MONUMENT	0.00	7413.00	0.00	03/31/89
		GRAYBURG SAN ANDRES	EUNICE MONUMENT	0.00	6833.00	0.00	02/28/89
				0.00	7296.00	0.00	01/31/89
				0.00	7485.00	0.00	12/31/88
				0.00	7176.00	0.00	11/30/88
				0.00	6981.00	0.00	10/31/88
				0.00	6973.00	0.00	09/30/88
				0.00	7436.00	0.00	08/31/88
				0.00	8136.00	0.00	07/31/88
				0.00	7909.00	0.00	06/30/88

EMSU AREA STATUS AND TEST REPORT
AS OF MONDAY APRIL 10, 1989
(EMSUTST NOMAD A)

LEASE NAME	WELL NO.	RESERVIOR NAME	FIELD NAME	TEST OIL PROD	TEST WATER PROD	TEST GAS PROD	TEST DATE
EUNICE MONUMENT SOUTH	183	GRAYBURG SAN ANDRES	EUNICE MONUMENT	0.00	8898.00	0.00	05/31/88
				0.00	8512.00	0.00	04/30/88
				0.00	9039.00	0.00	03/31/88
				0.00	8922.00	0.00	02/29/88
				0.00	9628.00	0.00	01/31/88
				7.00	80.00	5.00	03/12/89
				5.00	88.00	1.00	02/18/89
				5.00	88.00	1.00	01/10/89
				9.00	75.00	2.00	12/05/88
				2.00	85.00	4.00	11/07/88
				1.00	31.00	4.00	10/07/88
				1.00	93.00	4.00	09/11/88
				0.00	66.00	5.00	08/08/88
				2.00	65.00	3.00	07/08/88
				1.00	60.00	1.00	06/06/88
2.00	66.00	3.00	05/11/88				
10.00	80.00	3.00	04/06/88				
1.00	37.00	2.00	03/08/88				
1.00	4.00	2.00	02/10/88				
1.00	64.00	4.00	01/11/88				
GRAYBURG SAN ANDRES	185	GRAYBURG SAN ANDRES	EUNICE MONUMENT	0.00	14583.00	0.00	03/31/89
				0.00	13810.00	0.00	02/28/89
				0.00	14913.00	0.00	01/31/89
				0.00	13784.00	0.00	12/31/88
				0.00	14520.00	0.00	11/30/88
				0.00	15791.00	0.00	10/31/88
				0.00	16155.00	0.00	09/30/88
				0.00	17039.00	0.00	08/31/88
				0.00	17995.00	0.00	07/31/88
				0.00	17518.00	0.00	06/30/88
				0.00	18937.00	0.00	05/31/88
				0.00	20162.00	0.00	04/30/88
				0.00	19504.00	0.00	03/31/88
				0.00	20236.00	0.00	02/29/88
				0.00	22072.00	0.00	01/31/88
GRAYBURG SAN ANDRES	186	GRAYBURG SAN ANDRES	EUNICE MONUMENT	1.00	130.00	10.00	03/08/89
				2.00	108.00	19.00	02/09/89
				3.00	111.00	17.00	01/10/89
				1.00	125.00	22.00	12/07/88
				1.00	186.00	16.00	11/07/88
				1.00	119.00	12.00	10/18/88
0.00	45.00	24.00	09/06/88				

EMSU AREA STATUS AND TEST REPORT
 AS OF MONDAY APRIL 10, 1989
 (EMSUTST NOMAD A)

LEASE NAME	WELL NO.	RESERVIOR NAME	FIELD NAME	TEST OIL PROD	TEST WATER PROD	TEST GAS PROD	TEST DATE
EUNICE MONUMENT SOUTH	186	GRAYBURG SAN ANDRES	EUNICE MONUMENT	0.00	36.00	22.00	08/07/88
				0.00	49.00	27.00	07/09/88
				1.00	62.00	38.00	06/08/88
				0.00	82.00	40.00	05/06/88
				5.00	112.00	41.00	04/10/88
				3.00	99.00	3.00	03/07/88
				0.00	121.00	50.00	02/04/88
				0.00			
				0.00			
				0.00			
				0.00			
				0.00			
187 well	187 well	GRAYBURG SAN ANDRES	EUNICE MONUMENT	0.00	18193.00	0.00	03/31/89
				0.00	17294.00	0.00	02/28/89
				0.00	19537.00	0.00	01/31/89
				0.00	20310.00	0.00	12/31/88
				0.00	20949.00	0.00	11/30/88
				0.00	22174.00	0.00	10/31/88
				0.00	21593.00	0.00	09/30/88
				0.00	19782.00	0.00	08/31/88
				0.00	22008.00	0.00	07/31/88
				0.00	21043.00	0.00	06/30/88
				0.00	21626.00	0.00	05/31/88
				0.00	21336.00	0.00	04/30/88
0.00	20997.00	0.00	03/31/88				
0.00	20917.00	0.00	02/29/88				
0.00	22088.00	0.00	01/31/88				
188	188	GRAYBURG SAN ANDRES	EUNICE MONUMENT	2.00	4.00	12.00	03/15/89
				5.00	2.00	12.00	02/15/89
				6.00	3.00	13.00	01/12/89
				3.00	4.00	11.00	12/05/88
				8.00	7.00	14.00	11/05/88
				5.00	9.00	14.00	10/06/88
				6.00	6.00	13.00	09/04/88
				10.00	6.00	15.00	08/05/88
				10.00	5.00	14.00	07/07/88
				11.00	6.00	14.00	06/05/88
				8.00	9.00	14.00	05/04/88
				5.00	8.00	12.00	04/08/88
5.00	5.00	10.00	03/05/88				
3.00	6.00	8.00	02/06/88				
189 well	189 well	GRAYBURG SAN ANDRES	EUNICE MONUMENT	0.00	8090.00	0.00	03/31/89
				0.00	8495.00	0.00	02/28/89
				0.00	9646.00	0.00	01/31/89
				0.00	8495.00	0.00	12/31/88
				0.00	8625.00	0.00	11/30/88

EMSU AREA STATUS AND TEST REPORT
 AS OF MONDAY APRIL 10, 1989
 (EMSU/ST NOMAD A)

LEASE NAME	WELL NO.	RESERVIOR NAME	FIELD NAME	TEST OIL PROD	TEST WATER PROD	TEST GAS PROD	TEST DATE			
EUNICE MONUMENT SOUTH	189	GRAYBURG SAN ANDRES	EUNICE MONUMENT	0.00	9754.00	0.00	10/31/88			
				0.00	10379.00	0.00	09/30/88			
				0.00	11413.00	0.00	08/31/88			
				0.00	13328.00	0.00	07/31/88			
				0.00	13590.00	0.00	06/30/88			
				0.00	15256.00	0.00	05/31/88			
				0.00	16972.00	0.00	04/30/88			
				0.00	17156.00	0.00	03/31/88			
				0.00	19311.00	0.00	02/29/88			
				0.00	22073.00	0.00	01/31/88			
				190	GRAYBURG SAN ANDRES	EUNICE MONUMENT	19.00	56.00	20.00	03/01/89
							13.00	40.00	14.00	02/14/89
							20.00	51.00	20.00	01/14/89
							18.00	100.00	39.00	12/12/88
							19.00	125.00	45.00	11/04/88
13.00	91.00	29.00	10/11/88							
19.00	36.00	11.00	09/02/88							
19.00	40.00	13.00	08/03/88							
22.00	42.00	14.00	07/04/88							
22.00	45.00	15.00	06/03/88							
23.00	39.00	15.00	05/03/88							
20.00	27.00	12.00	04/06/88							
18.00	35.00	12.00	03/03/88							
21.00	36.00	14.00	02/02/88							
191	GRAYBURG SAN ANDRES	EUNICE MONUMENT	4.00				44.00	2.00	04/03/89	
			6.00	46.00	2.00	03/02/89				
			6.00	48.00	4.00	02/06/89				
			10.00	74.00	6.00	01/15/89				
			4.00	33.00	3.00	12/02/88				
			4.00	41.00	4.00	11/03/88				
			6.00	55.00	3.00	10/03/88				
			4.00	47.00	4.00	09/01/88				
			5.00	49.00	5.00	08/02/88				
			4.00	47.00	4.00	07/04/88				
			5.00	51.00	3.00	06/02/88				
			3.00	46.00	4.00	05/02/88				
			9.00	63.00	4.00	04/17/88				
			5.00	44.00	1.00	03/11/88				
			5.00	30.00	1.00	02/23/88				
192	GRAYBURG SAN ANDRES	EUNICE MONUMENT	3.00	125.00	23.00	03/03/89				

EMSU AREA STATUS AND TEST REPORT
 AS OF MONDAY APRIL 10, 1989
 (EMSUTST NOMAD A)

LEASE NAME	WELL NO.	RESERVIOR NAME	FIELD NAME	TEST OIL PROD	TEST WATER PROD	TEST GAS PROD	TEST DATE				
EUNICE MONUMENT SOUTH	192	GRAYBURG SAN ANDRES	EUNICE MONUMENT	6.00	137.00	42.00	02/09/89				
				5.00	142.00	43.00	01/20/89				
				4.00	150.00	45.00	12/08/88				
				5.00	132.00	34.00	11/12/88				
				1.00	85.00	8.00	10/11/88				
				3.00	60.00	9.00	09/09/88				
				6.00	63.00	9.00	08/18/88				
				2.00	45.00	4.00	07/12/88				
				3.00	45.00	4.00	06/10/88				
				3.00	44.00	3.00	05/07/88				
				7.00	32.00	3.00	04/05/88				
				1.00	10.00	1.00	03/01/88				
				2.00	32.00	1.00	02/17/88				
				193	193	GRAYBURG SAN ANDRES	EUNICE MONUMENT	0.00	21944.00	0.00	03/31/89
0.00	20108.00	0.00	02/28/89								
0.00	21725.00	0.00	01/31/89								
0.00	21217.00	0.00	12/31/88								
0.00	21668.00	0.00	11/30/88								
0.00	22625.00	0.00	10/31/88								
0.00	21505.00	0.00	09/30/88								
0.00	21395.00	0.00	08/31/88								
0.00	22217.00	0.00	07/31/88								
0.00	21118.00	0.00	06/30/88								
0.00	21706.00	0.00	05/31/88								
0.00	21375.00	0.00	04/30/88								
0.00	21072.00	0.00	03/31/88								
0.00	20792.00	0.00	02/29/88								
0.00	14570.00	0.00	01/31/88								
194	194	GRAYBURG SAN ANDRES	EUNICE MONUMENT	19.00	1429.00	81.00	03/02/89				
				23.00	1375.00	97.00	02/06/89				
				30.00	1435.00	105.00	01/21/89				
				20.00	700.00	32.00	12/13/88				
				22.00	716.00	30.00	11/11/88				
				23.00	670.00	35.00	10/12/88				
				9.00	369.00	10.00	09/10/88				
				13.00	485.00	21.00	08/19/88				
				11.00	581.00	16.00	07/13/88				
				19.00	653.00	45.00	06/11/88				
				11.00	591.00	45.00	05/09/88				
				32.00	618.00	77.00	04/03/88				
				16.00	390.00	30.00	03/10/88				
				5.00	46.00	3.00	02/05/88				
GRAYBURG SAN ANDRES	GRAYBURG SAN ANDRES	EUNICE MONUMENT	EUNICE MONUMENT	19.00	1429.00	81.00	03/02/89				
				23.00	1375.00	97.00	02/06/89				

EMSU AREA STATUS AND TEST REPORT
AS OF MONDAY APRIL 10, 1989
(EMSU TEST NOMAD A)

LEASE NAME	WELL NO.	RESERVIOR NAME	FIELD NAME	TEST OIL PROD	TEST WATER PROD	TEST GAS PROD	TEST DATE
EUNICE MONUMENT SOUTH	195	GRAYBURG SAN ANDRES	EUNICE MONUMENT	0.00	21029.00	0.00	03/31/89
				0.00	20030.00	0.00	02/28/89
				0.00	23119.00	0.00	01/31/89
				0.00	21541.00	0.00	12/31/88
				0.00	21598.00	0.00	11/30/88
				0.00	22445.00	0.00	10/31/88
				0.00	21266.00	0.00	09/30/88
				0.00	21261.00	0.00	08/31/88
				0.00	21922.00	0.00	07/31/88
				0.00	20756.00	0.00	06/30/88
				0.00	21455.00	0.00	05/31/88
				0.00	21062.00	0.00	04/30/88
				0.00	19966.00	0.00	03/31/88
				0.00	20127.00	0.00	02/29/88
				0.00	21788.00	0.00	01/31/88
	196	GRAYBURG SAN ANDRES	EUNICE MONUMENT	1.00	53.00	1.00	03/07/89
				1.00	56.00	1.00	02/16/89
				1.00	54.00	1.00	01/11/89
				3.00	50.00	1.00	12/06/88
				2.00	57.00	2.00	11/06/88
				2.00	49.00	2.00	10/07/88
				4.00	54.00	3.00	09/05/88
				2.00	50.00	3.00	08/06/88
				2.00	59.00	3.00	07/08/88
				1.00	52.00	4.00	06/07/88
				4.00	49.00	4.00	05/05/88
				6.00	46.00	3.00	04/09/88
				6.00	61.00	4.00	03/06/88
				4.00	57.00	4.00	02/03/88
	197	GRAYBURG SAN ANDRES	EUNICE MONUMENT	0.00	22660.00	0.00	03/31/89
				0.00	21145.00	0.00	02/28/89
				0.00	22046.00	0.00	01/31/89
				0.00	21700.00	0.00	12/31/88
				0.00	21078.00	0.00	11/30/88
				0.00	18876.00	0.00	10/31/88
				0.00	21661.00	0.00	09/30/88
				0.00	20463.00	0.00	08/31/88
				0.00	22139.00	0.00	07/31/88
				0.00	21012.00	0.00	06/30/88
				0.00	21633.00	0.00	05/31/88
				0.00	21280.00	0.00	04/30/88
				0.00	20736.00	0.00	03/31/88
				0.00	20956.00	0.00	02/29/88

EMSU AREA STATUS AND TEST REPORT
AS OF MONDAY APRIL 10, 1989
(EMSUTST NOMAD A)

LEASE NAME	WELL NO.	RESERVIOR NAME	FIELD NAME	TEST OIL PROD	TEST WATER PROD	TEST GAS PROD	TEST DATE
EUNICE MONUMENT SOUTH	197	GRAYBURG SAN ANDRES	EUNICE MONUMENT	0.00	22102.00	0.00	01/31/88
	198	GRAYBURG SAN ANDRES	EUNICE MONUMENT	1.00	0.00	60.00	03/11/89
		GRAYBURG SAN ANDRES	EUNICE MONUMENT	1.00	2.00	57.00	02/09/89
				1.00	23.00	4.00	01/09/89
				1.00	2.00	70.00	12/04/88
				1.00	3.00	64.00	11/06/88
				1.00	4.00	60.00	10/06/88
				1.00	8.00	44.00	09/10/88
				0.00	8.00	70.00	08/07/88
				0.00	1.00	52.00	07/11/88
				0.00	50.00	45.00	06/08/88
				0.00	45.00	44.00	05/09/88
				8.00	4.00	57.00	04/05/88
				0.00	50.00	41.00	03/07/88
				0.00	2.00	1.00	02/15/88
				0.00	4.00	47.00	01/13/88
	199	GRAYBURG SAN ANDRES	EUNICE MONUMENT	0.00	21298.00	0.00	03/31/89
		GRAYBURG SAN ANDRES	EUNICE MONUMENT	0.00	20116.00	0.00	02/28/89
				0.00	22259.00	0.00	01/31/89
				0.00	19735.00	0.00	12/31/88
				0.00	17574.00	0.00	11/30/88
				0.00	18941.00	0.00	10/31/88
				0.00	18958.00	0.00	09/30/88
				0.00	19708.00	0.00	08/31/88
				0.00	11099.00	0.00	07/31/88
				0.00	5516.00	0.00	06/30/88
				0.00	20665.00	0.00	05/31/88
				0.00	20310.00	0.00	04/30/88
				0.00	20468.00	0.00	03/31/88
				0.00	20621.00	0.00	02/29/88
				0.00	21761.00	0.00	01/31/88
	200	GRAYBURG SAN ANDRES	EUNICE MONUMENT	1.00	11.00	1.00	03/13/89
		GRAYBURG SAN ANDRES	EUNICE MONUMENT	2.00	9.00	21.00	02/19/89
				2.00	9.00	21.00	01/11/89
				2.00	9.00	21.00	12/06/88
				2.00	5.00	28.00	11/08/88
				3.00	6.00	28.00	10/08/88
				1.00	3.00	29.00	09/13/88
				0.00	9.00	29.00	08/09/88
				4.00	35.00	19.00	07/09/88
				0.00	18.00	18.00	06/04/88
				2.00	25.00	17.00	05/13/88

EMSU AREA STATUS AND TEST REPORT
 AS OF MONDAY APRIL 10, 1989
 (EMSUTST NOMAD A)

LEASE NAME	WELL NO.	RESERVIOR NAME	FIELD NAME	TEST OIL PROD	TEST WATER PROD	TEST GAS PROD	TEST DATE
EUNICE MONUMENT SOUTH	203	GRAYBURG SAN ANDRES	EUNICE MONUMENT	0.00	21956.00	0.00	07/31/88
				0.00	20781.00	0.00	06/30/88
				0.00	21567.00	0.00	05/31/88
				0.00	21267.00	0.00	04/30/88
				0.00	21117.00	0.00	03/31/88
				0.00	15385.00	0.00	02/29/88
				0.00	18735.00	0.00	01/31/88
				1.00	32.00	4.00	03/13/89
				1.00	23.00	4.00	02/09/89
				1.00	23.00	4.00	01/09/89
				1.00	1.00	11.00	12/05/88
				3.00	35.00	26.00	11/06/88
				1.00	6.00	20.00	10/06/88
				3.00	1.00	1.00	09/09/88
				2.00	1.00	17.00	08/08/88
1.00	32.00	10.00	07/11/88				
1.00	35.00	10.00	06/01/88				
1.00	40.00	12.00	05/09/88				
10.00	2.00	13.00	04/05/88				
1.00	52.00	12.00	03/07/88				
0.00	1.00	9.00	02/13/88				
1.00	2.00	14.00	01/15/88				
GRAYBURG SAN ANDRES	207	GRAYBURG SAN ANDRES	EUNICE MONUMENT	0.00	4576.00	0.00	03/31/89
				0.00	4216.00	0.00	02/28/89
				0.00	4599.00	0.00	01/31/89
				0.00	4811.00	0.00	12/31/88
				0.00	4494.00	0.00	11/30/88
				0.00	4713.00	0.00	10/31/88
				0.00	4723.00	0.00	09/30/88
				0.00	4880.00	0.00	08/31/88
				0.00	5023.00	0.00	07/31/88
				0.00	4800.00	0.00	06/30/88
				0.00	5770.00	0.00	05/31/88
				0.00	5105.00	0.00	04/30/88
				0.00	5983.00	0.00	03/31/88
				0.00	5414.00	0.00	02/29/88
				0.00	5886.00	0.00	01/31/88
GRAYBURG SAN ANDRES	208	GRAYBURG SAN ANDRES	EUNICE MONUMENT	2.00	45.00	10.00	03/12/89
				1.00	50.00	11.00	01/11/89
				5.00	50.00	12.00	12/03/88
				10.00	36.00	12.00	11/04/88
				1.00	5.00	1.00	10/04/88

EMSU AREA STATUS AND TEST REPORT
 AS OF MONDAY APRIL 10, 1989
 (EMSU TST NOMAD A)

LEASE NAME	WELL NO.	RESERVIOR NAME	FIELD NAME	TEST		TEST		TEST DATE	
				OIL PROD	WATER PROD	GAS PROD			
EUNICE MONUMENT SOUTH	208	GRAYBURG SAN ANDRES	EUNICE MONUMENT	6.00	43.00	7.00	09/05/88		
				5.00	17.00	6.00	08/05/88		
				8.00	10.00	26.00	07/12/88		
				7.00	4.00	11.00	06/08/88		
				10.00	4.00	8.00	05/13/88		
				8.00	2.00	8.00	04/07/88		
				4.00	2.00	9.00	03/09/88		
				1.00	26.00	7.00	02/15/88		
				0.00	3.00	9.00	01/13/88		
				0.00					
				0.00					
				0.00	21230.00	0.00	03/31/89		
				0.00	20012.00	0.00	02/28/89		
				0.00	21576.00	0.00	01/31/89		
				0.00	22041.00	0.00	12/31/88		
0.00	21774.00	0.00	11/30/88						
0.00	22178.00	0.00	10/31/88						
0.00	21620.00	0.00	09/30/88						
0.00	21571.00	0.00	08/31/88						
0.00	22189.00	0.00	07/31/88						
0.00	21125.00	0.00	06/30/88						
0.00	21603.00	0.00	05/31/88						
0.00	21381.00	0.00	04/30/88						
0.00	21058.00	0.00	03/31/88						
0.00	20979.00	0.00	02/29/88						
0.00	22145.00	0.00	01/31/88						
210	GRAYBURG SAN ANDRES	EUNICE MONUMENT	1.00	12.00	1.00	03/17/89			
			1.00	19.00	1.00	02/15/89			
			1.00	60.00	1.00	01/02/89			
			1.00	60.00	1.00	12/08/88			
			1.00	60.00	1.00	11/11/88			
			1.00	60.00	1.00	10/11/88			
			1.00	60.00	1.00	09/06/88			
			0.00	60.00	1.00	08/06/88			
			0.00	61.00	1.00	07/14/88			
			0.00	60.00	1.00	06/01/88			
			0.00	60.00	1.00	05/16/88			
			3.00	60.00	1.00	04/11/88			
			0.00	60.00	1.00	03/10/88			
			211	GRAYBURG SAN ANDRES	EUNICE MONUMENT	0.00	12888.00	0.00	03/31/89
						0.00	11925.00	0.00	02/28/89
0.00	12758.00	0.00				01/31/89			
0.00	18791.00	0.00				12/31/88			
0.00	21532.00	0.00				11/30/88			

EMSU AREA STATUS AND TEST REPORT
AS OF MONDAY APRIL 10, 1989
(EMSUTST UHJAD A)

LEASE NAME	WELL NO.	RESERVIOR NAME	FIELD NAME	TEST OIL PROD	TEST WATER PROD	TEST GAS PROD	TEST DATE			
EUNICE MONUMENT SOUTH	211	GRAVBURG SAN ANDRES	EUNICE MONUMENT	0.00	22386.00	0.00	10/31/88			
				0.00	21670.00	0.00	09/30/88			
				0.00	21595.00	0.00	08/31/88			
				0.00	22369.00	0.00	07/31/88			
				0.00	20873.00	0.00	06/30/88			
				0.00	21714.00	0.00	05/31/88			
				0.00	20951.00	0.00	04/30/88			
				0.00	21123.00	0.00	03/31/88			
				0.00	20954.00	0.00	02/29/88			
				0.00	22113.00	0.00	01/31/88			
				212	GRAVBURG SAN ANDRES	EUNICE MONUMENT	10.00	28.00	1.00	03/14/89
							3.00	25.00	51.00	02/15/89
							3.00	25.00	51.00	01/12/89
7.00	34.00	77.00	12/07/88							
7.00	35.00	79.00	11/09/88							
2.00	54.00	45.00	10/09/88							
2.00	30.00	45.00	09/15/88							
0.00	40.00	70.00	08/10/88							
7.00	25.00	32.00	07/10/88							
2.00	125.00	50.00	06/02/88							
3.00	29.00	47.00	05/15/88							
13.00	25.00	51.00	04/08/88							
10.00	24.00	50.00	03/11/88							
1.00	21.00	45.00	02/09/88							
1.00	44.00	38.00	01/14/88							
213	GRAVBURG SAN ANDRES	EUNICE MONUMENT	0.00	17520.00	0.00	03/31/89				
			0.00	16314.00	0.00	02/28/89				
			0.00	17393.00	0.00	01/31/89				
			0.00	20284.00	0.00	12/31/88				
			0.00	21559.00	0.00	11/30/88				
			0.00	22346.00	0.00	10/31/88				
			0.00	21592.00	0.00	09/30/88				
			0.00	21535.00	0.00	08/31/88				
			0.00	22154.00	0.00	07/31/88				
			0.00	21097.00	0.00	06/30/88				
			0.00	21569.00	0.00	05/31/88				
			0.00	21322.00	0.00	04/30/88				
			0.00	20996.00	0.00	03/31/88				
0.00	20940.00	0.00	02/29/88							
0.00	22600.00	0.00	01/31/88							
214	GRAVBURG SAN ANDRES	EUNICE MONUMENT	7.00	15.00	31.00	03/11/89				
			3.00	14.00	18.00	02/17/89				
			4.00	9.00	20.00	01/09/89				

EMSU AREA STATUS AND TEST REPORT
 AS OF MONDAY APRIL 10, 1989
 (UNITST NOMAD A)

LEASE NAME	WELL NO.	RESERVIOR NAME	FIELD NAME	TEST OIL PROD	TEST WATER PROD	TEST GAS PROD	TEST DATE
EUNICE MONUMENT SOUTH	214	GRAYBURG SAN ANDRES	EUNICE MONUMENT	3.00	11.00	17.00	12/08/88
				3.00	16.00	19.00	11/08/88
				4.00	11.00	21.00	10/08/88
				4.00	9.00	22.00	09/07/88
				4.00	8.00	24.00	08/08/88
				3.00	7.00	22.00	07/10/88
				4.00	8.00	23.00	06/10/88
				3.00	8.00	26.00	05/07/88
				5.00	10.00	23.00	04/11/88
				4.00	12.00	24.00	03/08/88
				1.00	7.00	15.00	02/07/88
				0.00	12642.00	0.00	03/31/89
				0.00	11782.00	0.00	02/28/89
				0.00	12934.00	0.00	01/31/89
				0.00	13277.00	0.00	12/31/88
				0.00	14369.00	0.00	11/30/88
				0.00	16183.00	0.00	10/31/88
				0.00	16229.00	0.00	09/30/88
				0.00	16866.00	0.00	08/31/88
				0.00	17830.00	0.00	07/31/88
				0.00	17191.00	0.00	06/30/88
				0.00	18179.00	0.00	05/31/88
				0.00	18735.00	0.00	04/30/88
				0.00	18126.00	0.00	03/31/88
				0.00	18314.00	0.00	02/29/88
				0.00	20010.00	0.00	01/31/88
				14.00	221.00	33.00	03/03/89
				20.00	199.00	24.00	02/15/89
				11.00	209.00	22.00	01/13/89
				10.00	201.00	29.00	12/04/88
				10.00	297.00	33.00	11/02/88
				16.00	202.00	34.00	10/05/88
				13.00	213.00	41.00	09/03/88
				13.00	202.00	37.00	08/04/88
				12.00	193.00	38.00	07/06/88
				13.00	193.00	36.00	06/04/88
				11.00	203.00	38.00	05/01/88
				15.00	199.00	35.00	04/18/88
				12.00	214.00	53.00	03/04/88
				5.00	155.00	48.00	02/22/88
				0.00	21197.00	0.00	03/31/89
				0.00	20242.00	0.00	02/28/89

EMSU AREA STATUS AND TEST REPORT
 AS OF MONDAY APRIL 10, 1989
 (EMSUTST NOMAD A)

LEASE NAME	WELL NO.	RESERVIOR NAME	FIELD NAME	TEST OIL PROD	TEST WATER PROD	TEST GAS PROD	TEST DATE		
EUNICE MONUMENT SOUTH	217	GRAYBURG SAN ANDRES	EUNICE MONUMENT	0.00	21845.00	0.00	01/31/89		
				0.00	21636.00	0.00	12/31/88		
				0.00	21589.00	0.00	11/30/88		
				0.00	22549.00	0.00	10/31/88		
				0.00	21429.00	0.00	09/30/88		
				0.00	21508.00	0.00	08/31/88		
				0.00	22191.00	0.00	07/31/88		
				0.00	21116.00	0.00	06/30/88		
				0.00	21611.00	0.00	05/31/88		
				0.00	22531.00	0.00	04/30/88		
				0.00	19727.00	0.00	03/31/88		
				0.00	20783.00	0.00	02/29/88		
0.00	22111.00	0.00	01/31/88						
218	GRAYBURG SAN ANDRES	EUNICE MONUMENT	6.00	158.00	47.00	03/20/89			
			8.00	172.00	46.00	02/18/89			
			5.00	164.00	48.00	01/22/89			
			12.00	320.00	58.00	12/13/88			
			15.00	371.00	64.00	11/02/88			
			9.00	266.00	51.00	10/02/88			
			8.00	211.00	10.00	09/07/88			
			8.00	202.00	11.00	08/16/88			
			3.00	306.00	7.00	07/11/88			
			8.00	220.00	10.00	06/09/88			
			9.00	209.00	11.00	05/04/88			
			12.00	208.00	10.00	04/06/88			
7.00	213.00	10.00	03/03/88						
6.00	302.00	12.00	02/16/88						
9.00	230.00	20.00	01/20/88						
219	GRAYBURG SAN ANDRES	EUNICE MONUMENT	1.00	165.00	4.00	03/16/89			
			1.00	167.00	5.00	02/20/89			
			1.00	168.00	4.00	01/20/89			
			1.00	170.00	5.00	12/09/88			
			1.00	165.00	3.00	11/13/88			
			2.00	180.00	4.00	10/10/88			
			1.00	198.00	8.00	09/08/88			
			4.00	176.00	10.00	08/17/88			
			10.00	187.00	27.00	08/08/88			
			220	GRAYBURG SAN ANDRES	EUNICE MONUMENT	1.00	455.00	10.00	03/17/89
						1.00	458.00	11.00	02/17/89
						1.00	454.00	8.00	01/23/89
GRAYBURG SAN ANDRES	EUNICE MONUMENT	1.00	460.00	12.00	12/14/88				
		1.00	478.00	13.00	11/14/88				

EMSU AREA STATUS AND TEST REPORT
 AS OF MONDAY APRIL 10, 1989
 (EMSUTST NOMAD A)

LEASE NAME	WELL NO.	RESERVIOR NAME	FIELD NAME	TEST OIL PROD	TEST WATER PROD	TEST GAS PROD	TEST DATE		
EUNICE MONUMENT SOUTH	220	GRAYBURG SAN ANDRES	EUNICE MONUMENT	1.00	485.00	13.00	10/09/88		
				0.00	442.00	13.00	09/06/88		
				0.00	463.00	14.00	08/15/88		
				0.00	479.00	16.00	07/14/88		
				2.00	454.00	15.00	06/08/88		
				0.00	474.00	29.00	05/03/88		
				3.00	361.00	8.00	04/07/88		
				2.00	419.00	7.00	03/04/88		
				3.00	467.00	9.00	02/15/88		
				0.00	21877.00	0.00	03/31/89		
				0.00	20203.00	0.00	02/28/89		
				0.00	21737.00	0.00	01/31/89		
				0.00	21634.00	0.00	12/31/88		
				0.00	21648.00	0.00	11/30/88		
				0.00	22580.00	0.00	10/31/88		
221 W	GRAYBURG SAN ANDRES	EUNICE MONUMENT	0.00	21480.00	0.00	09/30/88			
			0.00	21526.00	0.00	08/31/88			
			0.00	22185.00	0.00	07/31/88			
			0.00	21109.00	0.00	06/30/88			
			0.00	21702.00	0.00	05/31/88			
			0.00	22536.00	0.00	04/30/88			
			0.00	19792.00	0.00	03/31/88			
			222	GRAYBURG SAN ANDRES	EUNICE MONUMENT	3.00	60.00	10.00	03/18/89
						4.00	57.00	9.00	02/18/89
						3.00	62.00	11.00	01/21/89
						4.00	50.00	10.00	12/14/88
						5.00	53.00	9.00	11/08/88
						4.00	45.00	8.00	10/06/88
						5.00	55.00	9.00	09/05/88
						6.00	52.00	10.00	08/14/88
6.00	58.00	13.00				07/09/88			
6.00	57.00	13.00				06/05/88			
6.00	55.00	14.00				05/05/88			
8.00	51.00	14.00				04/08/88			
5.00	63.00	16.00				03/05/88			
3.00	132.00	23.00				02/09/88			
3.00	27.00	1.00				01/19/88			
223 W	GRAYBURG SAN ANDRES	EUNICE MONUMENT	0.00	8169.00	0.00	03/31/89			
			0.00	8295.00	0.00	02/28/89			
			0.00	10304.00	0.00	01/31/89			

EMSU AREA STATUS AND TEST REPORT
AS OF MONDAY APRIL 10, 1989
(EMSUTST NOMAD A)

LEASE NAME	WELL NO.	RESERVIOR NAME	FIELD NAME	TEST OIL PROD	TEST WATER PROD	TEST GAS PROD	TEST DATE			
EUNICE MONUMENT SOUTH	223	GRAYBURG SAN ANDRES	EUNICE MONUMENT	0.00	10601.00	0.00	12/31/88			
				0.00	10675.00	0.00	11/30/88			
				0.00	12164.00	0.00	10/31/88			
				0.00	12782.00	0.00	09/30/88			
				0.00	14485.00	0.00	08/31/88			
				0.00	15962.00	0.00	07/31/88			
				0.00	15339.00	0.00	06/30/88			
				0.00	17901.00	0.00	05/31/88			
				0.00	20050.00	0.00	04/30/88			
				0.00	18272.00	0.00	03/31/88			
				0.00	20487.00	0.00	02/29/88			
				0.00	22105.00	0.00	01/31/88			
				224	GRAYBURG SAN ANDRES	EUNICE MONUMENT	5.00	14.00	9.00	03/12/89
							3.00	17.00	13.00	02/19/89
							4.00	12.00	11.00	01/08/89
							3.00	18.00	16.00	12/15/88
							5.00	29.00	14.00	11/09/88
2.00	26.00	12.00	10/19/88							
3.00	18.00	13.00	09/08/88							
3.00	19.00	14.00	08/09/88							
3.00	18.00	16.00	07/11/88							
3.00	21.00	17.00	06/11/88							
2.00	20.00	15.00	05/08/88							
6.00	15.00	13.00	04/12/88							
1.00	14.00	14.00	03/01/88							
1.00	13.00	11.00	02/15/88							
1.00	8.00	13.00	01/20/88							
225	GRAYBURG SAN ANDRES	EUNICE MONUMENT	0.00				9135.00	0.00	03/31/89	
			0.00				8049.00	0.00	02/28/89	
			0.00	10820.00	0.00	01/31/89				
			0.00	11176.00	0.00	12/31/88				
			0.00	11374.00	0.00	11/30/88				
			0.00	12397.00	0.00	10/31/88				
			0.00	12649.00	0.00	09/30/88				
			0.00	13771.00	0.00	08/31/88				
			0.00	14875.00	0.00	07/31/88				
			0.00	14330.00	0.00	06/30/88				
			0.00	15716.00	0.00	05/31/88				
			0.00	16723.00	0.00	04/30/88				
			0.00	16578.00	0.00	03/31/88				
			0.00	17200.00	0.00	02/29/88				
			0.00	19395.00	0.00	01/31/88				
			226	GRAYBURG SAN ANDRES	EUNICE MONUMENT	3.00	41.00	9.00	03/10/89	

EMSU AREA STATUS AND TEST REPORT
AS OF MONDAY APRIL 10, 1989
(EMSUTST NOMAD A)

LEASE NAME	WELL NO.	RESERVIOR NAME	FIELD NAME	TEST OIL PROD	TEST WATER PROD	TEST GAS PROD	TEST DATE
EUNICE MONUMENT SOUTH	229	GRAYBURG SAN ANDRES	EUNICE MONUMENT	0.00	14169.00	0.00	03/31/89
				0.00	14199.00	0.00	02/28/89
				0.00	16976.00	0.00	01/31/89
				0.00	18079.00	0.00	12/31/88
				0.00	18210.00	0.00	11/30/88
				0.00	18495.00	0.00	10/31/88
				0.00	17400.00	0.00	09/30/88
				0.00	18569.00	0.00	08/31/88
				0.00	19517.00	0.00	07/31/88
				0.00	18771.00	0.00	06/30/88
				0.00	19983.00	0.00	05/31/88
				0.00	20311.00	0.00	04/30/88
				0.00	19948.00	0.00	03/31/88
				0.00	20185.00	0.00	02/29/88
				0.00	21575.00	0.00	01/31/88
	230	GRAYBURG SAN ANDRES	EUNICE MONUMENT	4.00	346.00	2.00	03/16/89
				3.00	430.00	3.00	02/19/89
				3.00	430.00	3.00	01/04/89
				2.00	422.00	2.00	12/01/88
				4.00	433.00	10.00	11/02/88
				1.00	560.00	3.00	10/02/88
				4.00	493.00	5.00	09/01/88
				4.00	548.00	5.00	08/03/88
				4.00	464.00	4.00	07/15/88
				0.00	85.00	1.00	06/02/88
				1.00	75.00	1.00	05/17/88
				5.00	105.00	1.00	04/09/88
				2.00	110.00	1.00	03/11/88
				1.00	63.00	6.00	02/11/88
				1.00	89.00	1.00	01/11/88
	231	GRAYBURG SAN ANDRES	EUNICE MONUMENT	0.00	13047.00	0.00	03/31/89
				0.00	12739.00	0.00	02/28/89
				0.00	14138.00	0.00	01/31/89
				0.00	14608.00	0.00	12/31/88
				0.00	14814.00	0.00	11/30/88
				0.00	15685.00	0.00	10/31/88
				0.00	15897.00	0.00	09/30/88
				0.00	16140.00	0.00	08/31/88
				0.00	17453.00	0.00	07/31/88
				0.00	16963.00	0.00	06/30/88
				0.00	18074.00	0.00	05/31/88
				0.00	18447.00	0.00	04/30/88
				0.00	18353.00	0.00	03/31/88
				0.00	18482.00	0.00	02/29/88

EMSU AREA STATUS AND TEST REPORT
AS OF MONDAY APRIL 10, 1989
(EMSUTST NUMAD A)

LEASE NAME	WELL NO.	RESERVIOR NAME	FIELD NAME	TEST OIL PROD	TEST WATER PROD	TEST GAS PROD	TEST DATE
EUNICE MONUMENT SOUTH	231	GRAYBURG SAN ANDRES	EUNICE MONUMENT	0.00	20168.00	0.00	01/31/88
	232	GRAYBURG SAN ANDRES	EUNICE MONUMENT	13.00	38.00	10.00	04/02/89
		GRAYBURG SAN ANDRES	EUNICE MONUMENT	14.00	38.00	8.00	03/03/89
				7.00	24.00	2.00	02/01/89
				5.00	13.00	4.00	01/05/89
				3.00	15.00	4.00	12/02/88
				3.00	12.00	4.00	10/01/88
				2.00	12.00	4.00	09/01/88
				3.00	13.00	3.00	08/02/88
				4.00	12.00	4.00	07/02/88
				2.00	9.00	4.00	06/02/88
				4.00	12.00	8.00	05/01/88
				7.00	13.00	9.00	04/11/88
				6.00	14.00	12.00	03/01/88
	236	GRAYBURG SAN ANDRES	EUNICE MONUMENT	2.00	72.00	19.00	04/04/89
		GRAYBURG SAN ANDRES	EUNICE MONUMENT	2.00	74.00	16.00	03/10/89
				3.00	70.00	11.00	02/15/89
				2.00	60.00	11.00	01/07/89
				2.00	62.00	13.00	12/02/88
				2.00	56.00	14.00	11/03/88
				4.00	13.00	4.00	11/02/88
				5.00	59.00	15.00	10/04/88
				3.00	65.00	16.00	09/03/88
				3.00	57.00	14.00	08/04/88
				3.00	59.00	15.00	07/03/88
				1.00	57.00	13.00	06/03/88
				3.00	59.00	15.00	05/02/88
				5.00	60.00	15.00	04/05/88
				4.00	75.00	15.00	03/03/88
	237	GRAYBURG SAN ANDRES	EUNICE MONUMENT	0.00	4927.00	0.00	03/31/89
		GRAYBURG SAN ANDRES	EUNICE MONUMENT	0.00	7116.00	0.00	02/28/89
				0.00	7712.00	0.00	01/31/89
				0.00	5328.00	0.00	12/31/88
				0.00	6030.00	0.00	11/30/88
				0.00	6525.00	0.00	10/31/88
				0.00	6426.00	0.00	09/30/88
				0.00	6720.00	0.00	08/31/88
				0.00	6999.00	0.00	07/31/88
				0.00	6965.00	0.00	06/30/88
				0.00	8050.00	0.00	05/31/88
				0.00	7737.00	0.00	04/30/88
				0.00	8504.00	0.00	03/31/88

EMSU AREA STATUS AND TEST REPORT
 AS OF MONDAY APRIL 10, 1989
 (EMSUTST NOMAD A)

LEASE NAME	WELL NO.	RESERVIOR NAME	FIELD NAME	TEST OIL PROD	TEST WATER PROD	TEST GAS PROD	TEST DATE
EUNICE MONUMENT SOUTH	237	GRAYBURG SAN ANDRES	EUNICE MONUMENT	0.00	8114.00	0.00	02/29/88
				0.00	8843.00	0.00	01/31/88
	238	GRAYBURG SAN ANDRES	EUNICE MONUMENT	23.00	180.00	8.00	03/12/89
				24.00	185.00	5.00	02/20/89
				24.00	185.00	5.00	01/12/89
				21.00	190.00	98.00	12/05/88
				31.00	180.00	10.00	11/06/88
				17.00	96.00	9.00	10/09/88
				17.00	100.00	10.00	09/15/88
				22.00	107.00	12.00	08/10/88
				17.00	50.00	51.00	07/13/88
				17.00	60.00	26.00	06/06/88
				18.00	58.00	29.00	05/04/88
				6.00	0.00	3.00	04/07/88
				12.00	34.00	5.00	03/10/88
				17.00	46.00	16.00	02/12/88
				17.00	38.00	10.00	01/11/88
	239 W	GRAYBURG SAN ANDRES	EUNICE MONUMENT	0.00	21850.00	0.00	03/31/89
				0.00	20295.00	0.00	02/28/89
				0.00	21838.00	0.00	01/31/89
				0.00	21876.00	0.00	12/31/88
				0.00	21617.00	0.00	11/30/88
				0.00	22356.00	0.00	10/31/88
				0.00	21658.00	0.00	09/30/88
				0.00	21533.00	0.00	08/31/88
				0.00	22161.00	0.00	07/31/88
				0.00	21283.00	0.00	06/30/88
				0.00	21676.00	0.00	05/31/88
				0.00	21319.00	0.00	04/30/88
				0.00	21068.00	0.00	03/31/88
				0.00	20856.00	0.00	02/29/88
				0.00	22096.00	0.00	01/31/88
	240	GRAYBURG SAN ANDRES	EUNICE MONUMENT	1.00	83.00	1.00	03/13/89
				1.00	76.00	6.00	02/21/89
				1.00	34.00	2.00	01/04/89
				1.00	35.00	1.00	12/12/88
				1.00	35.00	1.00	11/10/88
				1.00	105.00	2.00	10/10/88
				1.00	76.00	2.00	09/17/88
				0.00	114.00	1.00	08/12/88
				1.00	50.00	3.00	07/14/88
				1.00	40.00	1.00	06/09/88
				1.00	45.00	1.00	05/05/88

EMSU AREA STATUS AND TEST REPORT
AS OF MONDAY APRIL 10, 1989
(EMSU TEST NOMAD A)

LEASE NAME	WELL NO.	RESERVIOR NAME	FIELD NAME	TEST OIL PROD	TEST WATER PROD	TEST GAS PROD	TEST DATE
EUNICE MONUMENT SOUTH	240	GRAYBURG SAN ANDRES	EUNICE MONUMENT	4.00	45.00	7.00	04/10/88
				1.00	43.00	7.00	03/11/88
				1.00	41.00	5.00	02/14/88
	241 w1	GRAYBURG SAN ANDRES	EUNICE MONUMENT	0.00	18802.00	0.00	03/31/89
		GRAYBURG SAN ANDRES	EUNICE MONUMENT	0.00	17965.00	0.00	02/28/89
				0.00	19156.00	0.00	01/31/89
				0.00	20315.00	0.00	12/31/88
				0.00	21539.00	0.00	11/30/88
				0.00	22398.00	0.00	10/31/88
				0.00	21655.00	0.00	09/30/88
				0.00	21733.00	0.00	08/31/88
				0.00	22049.00	0.00	07/31/88
				0.00	21310.00	0.00	06/30/88
				0.00	21653.00	0.00	05/31/88
				0.00	21383.00	0.00	04/30/88
				0.00	21044.00	0.00	03/31/88
				0.00	20983.00	0.00	02/29/88
				0.00	21237.00	0.00	01/31/88
	242	GRAYBURG SAN ANDRES	EUNICE MONUMENT	4.00	23.00	48.00	03/09/89
		GRAYBURG SAN ANDRES	EUNICE MONUMENT	2.00	24.00	37.00	02/09/89
				2.00	24.00	37.00	01/09/89
				3.00	24.00	56.00	12/05/88
				5.00	25.00	67.00	11/06/88
				5.00	27.00	62.00	10/06/88
				5.00	24.00	61.00	09/10/88
				4.00	24.00	59.00	08/07/88
				4.00	45.00	12.00	07/12/88
				4.00	41.00	13.00	06/10/88
				4.00	24.00	53.00	05/11/88
				7.00	23.00	70.00	04/05/88
				5.00	25.00	86.00	03/06/88
				3.00	16.00	16.00	02/03/88
				2.00	13.00	1.00	01/13/88
	243 w1	GRAYBURG SAN ANDRES	EUNICE MONUMENT	0.00	14575.00	0.00	03/31/89
		GRAYBURG SAN ANDRES	EUNICE MONUMENT	0.00	14377.00	0.00	02/28/89
				0.00	18568.00	0.00	01/31/89
				0.00	18950.00	0.00	12/31/88
				0.00	18635.00	0.00	11/30/88
				0.00	21969.00	0.00	10/31/88
				0.00	21607.00	0.00	09/30/88
				0.00	21751.00	0.00	08/31/88

EMSU AREA STATUS AND TEST REPORT
 AS OF MONDAY APRIL 10, 1989
 (EMSUTST NOMAD A)

LEASE NAME	WELL NO.	RESERVIOR NAME	FIELD NAME	TEST OIL PROD	TEST WATER PROD	TEST GAS PROD	TEST DATE
EUNICE MONUMENT SOUTH	243 (S)			0.00	22063.00	0.00	07/31/88
				0.00	21150.00	0.00	06/30/88
				0.00	21701.00	0.00	05/31/88
				0.00	21429.00	0.00	04/30/88
				0.00	21099.00	0.00	03/31/88
				0.00	21042.00	0.00	02/29/88
				0.00	22206.00	0.00	01/31/88
	244	GRAYBURG SAN ANDRES	EUNICE MONUMENT	1.00	2.00	1.00	03/13/89
		GRAYBURG SAN ANDRES	EUNICE MONUMENT	3.00	11.00	6.00	02/20/89
				3.00	9.00	5.00	01/07/89
				3.00	12.00	6.00	12/15/88
				3.00	14.00	5.00	11/10/88
				3.00	10.00	5.00	10/13/88
				3.00	8.00	5.00	09/09/88
				3.00	11.00	5.00	08/10/88
				4.00	15.00	9.00	07/12/88
				4.00	12.00	7.00	06/12/88
				1.00	3.00	3.00	05/10/88
				5.00	9.00	5.00	04/13/88
				3.00	8.00	4.00	03/09/88
				1.00	6.00	6.00	02/16/88
	245 (S)	GRAYBURG SAN ANDRES	EUNICE MONUMENT	0.00	21818.00	0.00	03/31/89
		GRAYBURG SAN ANDRES	EUNICE MONUMENT	0.00	20279.00	0.00	02/28/89
		GRAYBURG SAN ANDRES	EUNICE MONUMENT	0.00	21839.00	0.00	01/31/89
		GRAYBURG SAN ANDRES	EUNICE MONUMENT	0.00	21865.00	0.00	12/31/88
		GRAYBURG SAN ANDRES	EUNICE MONUMENT	0.00	21640.00	0.00	11/30/88
		GRAYBURG SAN ANDRES	EUNICE MONUMENT	0.00	22464.00	0.00	10/31/88
		GRAYBURG SAN ANDRES	EUNICE MONUMENT	0.00	21221.00	0.00	09/30/88
		GRAYBURG SAN ANDRES	EUNICE MONUMENT	0.00	21514.00	0.00	08/31/88
		GRAYBURG SAN ANDRES	EUNICE MONUMENT	0.00	22125.00	0.00	07/31/88
		GRAYBURG SAN ANDRES	EUNICE MONUMENT	0.00	21095.00	0.00	06/30/88
		GRAYBURG SAN ANDRES	EUNICE MONUMENT	0.00	21685.00	0.00	05/31/88
		GRAYBURG SAN ANDRES	EUNICE MONUMENT	0.00	21318.00	0.00	04/30/88
		GRAYBURG SAN ANDRES	EUNICE MONUMENT	0.00	21026.00	0.00	03/31/88
		GRAYBURG SAN ANDRES	EUNICE MONUMENT	0.00	20963.00	0.00	02/29/88
		GRAYBURG SAN ANDRES	EUNICE MONUMENT	0.00	10222.00	0.00	01/31/88
	246	GRAYBURG SAN ANDRES	EUNICE MONUMENT	66.00	23.00	4.00	03/17/89
		GRAYBURG SAN ANDRES	EUNICE MONUMENT	48.00	19.00	1.00	02/07/89
		GRAYBURG SAN ANDRES	EUNICE MONUMENT	51.00	16.00	1.00	01/13/89
		GRAYBURG SAN ANDRES	EUNICE MONUMENT	50.00	19.00	2.00	12/04/88

EMSU AREA STATUS AND TEST REPORT
AS OF MONDAY APRIL 10, 1989
(EMSUTST NOMAD A)

LEASE NAME	WELL NO.	RESERVIOR NAME	FIELD NAME	TEST OIL PROD	TEST WATER PROD	TEST GAS PROD	TEST DATE				
EUNICE MONUMENT SOUTH	246	GRAYBURG SAN ANDRES	EUNICE MONUMENT	60.00	20.00	5.00	11/10/88				
				41.00	15.00	16.00	10/04/88				
				43.00	14.00	18.00	09/02/88				
				41.00	20.00	18.00	08/11/88				
				26.00	25.00	18.00	07/05/88				
				26.00	23.00	17.00	06/06/88				
				27.00	22.00	18.00	05/09/88				
				35.00	21.00	15.00	04/08/88				
				22.00	24.00	15.00	03/08/88				
				26.00	0.00	16.00	02/11/88				
				GRAYBURG SAN ANDRES	247	GRAYBURG SAN ANDRES	EUNICE MONUMENT	0.00	27889.00	0.00	03/31/89
								0.00	25947.00	0.00	02/28/89
								0.00	25206.00	0.00	01/31/89
								0.00	21794.00	0.00	12/31/88
								0.00	21522.00	0.00	11/30/88
0.00	22464.00	0.00	10/31/88								
0.00	21415.00	0.00	09/30/88								
0.00	21459.00	0.00	08/31/88								
0.00	22136.00	0.00	07/31/88								
0.00	21077.00	0.00	06/30/88								
0.00	21627.00	0.00	05/31/88								
0.00	22533.00	0.00	04/30/88								
0.00	19750.00	0.00	03/31/88								
0.00	20726.00	0.00	02/29/88								
0.00	22118.00	0.00	01/31/88								
GRAYBURG SAN ANDRES	248	GRAYBURG SAN ANDRES	EUNICE MONUMENT	6.00	418.00	22.00	03/14/89				
				7.00	429.00	24.00	02/15/89				
				6.00	254.00	3.00	01/14/89				
				1.00	311.00	12.00	11/05/88				
				4.00	295.00	17.00	10/11/88				
				7.00	278.00	10.00	12/05/88				
				GRAYBURG SAN ANDRES	249	GRAYBURG SAN ANDRES	EUNICE MONUMENT	30.00	452.00	23.00	03/12/89
								30.00	447.00	27.00	02/19/89
								28.00	437.00	19.00	01/21/89
								30.00	456.00	30.00	12/07/88
								30.00	469.00	36.00	11/07/88
								31.00	486.00	36.00	10/08/88
								31.00	445.00	33.00	09/04/88
								31.00	442.00	36.00	08/13/88
								30.00	427.00	35.00	07/08/88
31.00	407.00	33.00	06/04/88								
33.00	426.00	37.00	05/10/88								
41.00	474.00	43.00	04/13/88								

EMSU AREA STATUS AND TEST REPORT
AS OF MONDAY APRIL 10, 1989
(EMSUTST NOMAD A)

LEASE NAME	WELL NO.	RESERVIOR NAME	FIELD NAME	TEST OIL PROD	TEST WATER PROD	TEST GAS PROD	TEST DATE
EUNICE MONUMENT SOUTH	249	GRAYBURG SAN ANDRES	EUNICE MONUMENT	37.00	480.00	36.00	03/06/88
				39.00	444.00	38.00	02/01/88
				32.00	388.00	27.00	01/11/88
				4.00	47.00	11.00	03/19/89
				3.00	43.00	9.00	02/20/89
				3.00	45.00	6.00	01/15/89
				3.00	40.00	10.00	12/06/88
				4.00	45.00	13.00	11/06/88
				5.00	46.00	13.00	10/07/88
				6.00	49.00	14.00	09/03/88
				11.00	86.00	18.00	08/12/88
				6.00	39.00	12.00	07/07/88
5.00	49.00	14.00	06/03/88				
5.00	41.00	11.00	05/02/88				
5.00	43.00	11.00	04/10/88				
5.00	47.00	12.00	03/07/88				
12.00	47.00	11.00	02/04/88				
4.00	41.00	9.00	01/18/88				
251	251	GRAYBURG SAN ANDRES	EUNICE MONUMENT	0.00	21820.00	0.00	03/31/89
				0.00	20140.00	0.00	02/28/89
				0.00	21644.00	0.00	01/31/89
				0.00	21939.00	0.00	12/31/88
				0.00	21594.00	0.00	11/30/88
				0.00	22518.00	0.00	10/31/88
				0.00	21474.00	0.00	09/30/88
				0.00	21453.00	0.00	08/31/88
				0.00	21632.00	0.00	07/31/88
				0.00	21088.00	0.00	06/30/88
				0.00	21689.00	0.00	05/31/88
				0.00	21306.00	0.00	04/30/88
0.00	21025.00	0.00	03/31/88				
0.00	5140.00	0.00	02/29/88				
252	252	GRAYBURG SAN ANDRES	EUNICE MONUMENT	7.00	92.00	3.00	03/16/89
				6.00	99.00	6.00	02/14/89
				3.00	96.00	3.00	01/12/89
				6.00	93.00	6.00	12/03/88
				11.00	112.00	10.00	11/04/88
				8.00	107.00	10.00	10/03/88
				7.00	102.00	11.00	09/01/88
				8.00	102.00	13.00	08/02/88
				8.00	110.00	16.00	07/04/88

EMSU AREA STATUS AND TEST REPORT
AS OF MONDAY APRIL 10, 1989
(EMSU ST NOMAD A)

LEASE NAME	WELL NO.	RESERVIOR NAME	FIELD NAME	TEST OIL PROD	TEST WATER PROD	TEST GAS PROD	TEST DATE
EUNICE MONUMENT SOUTH	252	GRAYBURG SAN ANDRES	EUNICE MONUMENT	9.00	111.00	18.00	06/02/88
				8.00	106.00	21.00	05/01/88
				15.00	101.00	23.00	04/12/88
				13.00	117.00	38.00	03/09/88
				15.00	221.00	50.00	02/10/88
				55.00	4.00	2.00	07/02/88
				55.00	2.00	1.00	06/07/88
				52.00	6.00	2.00	05/11/88
				55.00	2.00	1.00	04/11/88
				49.00	2.00	1.00	03/08/88
				49.00	1.00	1.00	02/13/88
				47.00	8.00	1.00	01/17/88
				0.00	21816.00	0.00	03/31/89
				0.00	20081.00	0.00	02/28/89
				0.00	21793.00	0.00	01/31/89
0.00	21940.00	0.00	12/31/88				
0.00	21589.00	0.00	11/30/88				
0.00	22552.00	0.00	10/31/88				
0.00	21425.00	0.00	09/30/88				
0.00	15131.00	0.00	08/31/88				
254	GRAYBURG SAN ANDRES	EUNICE MONUMENT	7.00	101.00	5.00	03/14/89	
			7.00	84.00	7.00	02/07/89	
			7.00	72.00	7.00	01/06/89	
			10.00	80.00	12.00	12/09/88	
			9.00	117.00	8.00	11/11/88	
			6.00	63.00	29.00	10/12/88	
			8.00	77.00	8.00	09/10/88	
			9.00	68.00	12.00	08/11/88	
			10.00	71.00	12.00	07/13/88	
			11.00	63.00	13.00	06/06/88	
			10.00	62.00	19.00	05/11/88	
			15.00	55.00	26.00	04/14/88	
			10.00	46.00	30.00	03/10/88	
			7.00	42.00	32.00	02/17/88	
			6.00	44.00	24.00	01/13/88	
255	GRAYBURG SAN ANDRES	EUNICE MONUMENT	0.00	15364.00	0.00	03/31/89	
			0.00	14099.00	0.00	02/28/89	
			0.00	15245.00	0.00	01/31/89	
			0.00	19742.00	0.00	12/31/88	
			0.00	18954.00	0.00	11/30/88	

EMSU AREA STATUS AND TEST REPORT
AS OF MONDAY APRIL 10, 1989
(EMSUTST NOMAD A)

LEASE NAME	WELL NO.	RESERVIOR NAME	FIELD NAME	TEST OIL PROD	TEST WATER PROD	TEST GAS PROD	TEST DATE
EUNICE MONUMENT SOUTH	255	GRAYBURG SAN ANDRES	EUNICE MONUMENT	0.00	20366.00	0.00	10/31/88
				0.00	20568.00	0.00	09/30/88
				0.00	21573.00	0.00	08/31/88
				0.00	22390.00	0.00	07/31/88
				0.00	21310.00	0.00	06/30/88
				0.00	21477.00	0.00	05/31/88
				0.00	17600.00	0.00	04/30/88
				0.00	21106.00	0.00	03/31/88
				0.00	20971.00	0.00	02/29/88
				0.00	20767.00	0.00	01/31/88
				2.00	35.00	4.00	03/04/89
				4.00	55.00	4.00	02/07/89
				4.00	55.00	4.00	01/07/89
				5.00	62.00	9.00	12/03/88
4.00	54.00	6.00	11/04/88				
4.00	49.00	4.00	10/04/88				
3.00	101.00	48.00	09/06/88				
2.00	64.00	7.00	08/05/88				
1.00	52.00	2.00	07/06/88				
1.00	48.00	2.00	06/04/88				
1.00	45.00	2.00	05/07/88				
6.00	53.00	5.00	04/03/88				
2.00	47.00	3.00	03/04/88				
2.00	44.00	4.00	02/13/88				
257	GRAYBURG SAN ANDRES	EUNICE MONUMENT	0.00	13103.00	0.00	03/31/89	
			0.00	12179.00	0.00	02/28/89	
			0.00	16300.00	0.00	01/31/89	
			0.00	20799.00	0.00	12/31/88	
			0.00	21519.00	0.00	11/30/88	
			0.00	22386.00	0.00	10/31/88	
			0.00	21651.00	0.00	09/30/88	
			0.00	21706.00	0.00	08/31/88	
			0.00	21995.00	0.00	07/31/88	
			0.00	21097.00	0.00	06/30/88	
			0.00	21657.00	0.00	05/31/88	
			0.00	21309.00	0.00	04/30/88	
			0.00	21003.00	0.00	03/31/88	
			0.00	20960.00	0.00	02/29/88	
0.00	22137.00	0.00	01/31/88				
258	GRAYBURG SAN ANDRES	EUNICE MONUMENT	1.00	77.00	29.00	03/08/89	
			2.00	97.00	40.00	02/08/89	
				2.00	97.00	40.00	01/08/89

EMSU AREA STATUS AND TEST REPORT
 AS OF MONDAY APRIL 10, 1989
 (EMSUTST NOMAD A)

LEASE NAME	WELL NO.	RESERVIOR NAME	FIELD NAME	TEST OIL PROD	TEST WATER PROD	TEST GAS PROD	TEST DATE
EUNICE MONUMENT SOUTH	258	GRAYBURG SAN ANDRES	EUNICE MONUMENT	1.00	84.00	38.00	12/04/88
				4.00	99.00	48.00	11/05/88
				3.00	98.00	45.00	10/05/88
				1.00	106.00	48.00	09/07/88
				3.00	96.00	50.00	08/06/88
				3.00	94.00	52.00	07/07/88
				3.00	93.00	56.00	06/06/88
				3.00	84.00	44.00	05/09/88
				6.00	85.00	55.00	04/04/88
				3.00	88.00	60.00	03/05/88
				2.00	85.00	60.00	02/09/88
						GRAYBURG SAN ANDRES	EUNICE MONUMENT
0.00	25979.00	0.00	02/28/89				
0.00	28014.00	0.00	01/31/89				
0.00	22664.00	0.00	12/31/88				
0.00	20150.00	0.00	11/30/88				
0.00	22415.00	0.00	10/31/88				
0.00	21660.00	0.00	09/30/88				
0.00	21552.00	0.00	08/31/88				
0.00	22170.00	0.00	07/31/88				
0.00	21289.00	0.00	06/30/88				
0.00	21706.00	0.00	05/31/88				
0.00	21329.00	0.00	04/30/88				
0.00	21046.00	0.00	03/31/88				
0.00	20871.00	0.00	02/29/88				
0.00	22113.00	0.00	01/31/88				
		GRAYBURG SAN ANDRES	EUNICE MONUMENT	21.00	172.00	10.00	03/10/89
				14.00	195.00	8.00	02/17/89
				14.00	195.00	8.00	01/10/89
				14.00	194.00	7.00	12/06/88
				16.00	195.00	7.00	11/07/88
				11.00	180.00	5.00	10/07/88
				11.00	181.00	5.00	09/11/88
				10.00	247.00	7.00	08/08/88
				11.00	155.00	5.00	07/15/88
				0.00	128.00	1.00	06/02/88
				0.00	70.00	1.00	05/09/88
				12.00	40.00	1.00	04/05/88
0.00	78.00	1.00	03/08/88				
1.00	48.00	2.00	02/16/88				
2.00	56.00	1.00	01/13/88				
	260	GRAYBURG SAN ANDRES	EUNICE MONUMENT				
	261	GRAYBURG SAN ANDRES	EUNICE MONUMENT				

EMSU AREA STATUS AND TEST REPORT
AS OF MONDAY APRIL 10, 1989
(EMSUTST NOMAD A)

LEASE NAME	WELL NO.	RESERVIOR NAME	FIELD NAME	TEST OIL PROD	TEST WATER PROD	TEST GAS PROD	TEST DATE		
EUNICE MONUMENT SOUTH	261	GRAVBURG SAN ANDRES	EUNICE MONUMENT	0.00	22147.00	0.00	03/31/89		
				0.00	21788.00	0.00	02/28/89		
				0.00	23955.00	0.00	01/31/89		
				0.00	22724.00	0.00	12/31/88		
				0.00	21644.00	0.00	11/30/88		
				0.00	22383.00	0.00	10/31/88		
				0.00	21691.00	0.00	09/30/88		
				0.00	21572.00	0.00	08/31/88		
				0.00	22199.00	0.00	07/31/88		
				0.00	21319.00	0.00	06/30/88		
				0.00	21748.00	0.00	05/31/88		
				0.00	21431.00	0.00	04/30/88		
				0.00	21136.00	0.00	03/31/88		
				0.00	20911.00	0.00	02/29/88		
				0.00	22175.00	0.00	01/31/88		
262	GRAVBURG SAN ANDRES	EUNICE MONUMENT	1.00	2.00	1.00	03/04/89			
			1.00	2.00	1.00	02/05/89			
			1.00	2.00	1.00	01/14/89			
			1.00	2.00	1.00	12/13/88			
			1.00	2.00	1.00	11/14/88			
			1.00	2.00	1.00	10/14/88			
			1.00	2.00	1.00	09/08/88			
			0.00	2.00	1.00	08/12/88			
			0.00	6.00	1.00	07/13/88			
			0.00	12.00	1.00	06/11/88			
			0.00	10.00	1.00	05/22/88			
			263	GRAVBURG SAN ANDRES	EUNICE MONUMENT	0.00	15336.00	0.00	03/31/89
						0.00	13730.00	0.00	02/28/89
						0.00	14909.00	0.00	01/31/89
						0.00	19395.00	0.00	12/31/88
0.00	21635.00	0.00				11/30/88			
0.00	22363.00	0.00				10/31/88			
0.00	21780.00	0.00				09/30/88			
0.00	21481.00	0.00				08/31/88			
0.00	22140.00	0.00				07/31/88			
0.00	21112.00	0.00				06/30/88			
0.00	21653.00	0.00				05/31/88			
0.00	21290.00	0.00				04/30/88			
0.00	20905.00	0.00				03/31/88			
0.00	20966.00	0.00				02/29/88			
0.00	22033.00	0.00				01/31/88			
264	GRAVBURG SAN ANDRES	EUNICE MONUMENT	3.00	19.00	99.00	04/05/89			

EMSU AREA STATUS AND TEST REPORT
AS OF MONDAY APRIL 10, 1989
(EMSUTST NOMAD A)

LEASE NAME	WELL NO.	RESERVIOR NAME	FIELD NAME	TEST OIL PROD	TEST WATER PROD	TEST GAS PROD	TEST DATE				
EUNICE MONUMENT SOUTH	264	GRAYBURG SAN ANDRES	EUNICE MONUMENT	3.00	21.00	95.00	03/11/89				
				2.00	20.00	97.00	02/05/89				
				2.00	20.00	97.00	01/10/89				
				3.00	15.00	89.00	12/06/88				
				2.00	19.00	105.00	11/05/88				
				3.00	20.00	112.00	10/06/88				
				3.00	21.00	111.00	09/04/88				
				3.00	20.00	110.00	08/05/88				
				3.00	23.00	112.00	07/05/88				
				2.00	23.00	101.00	06/05/88				
				2.00	29.00	111.00	05/03/88				
				3.00	22.00	107.00	04/09/88				
				3.00	17.00	88.00	03/06/88				
				265	265	GRAYBURG SAN ANDRES	EUNICE MONUMENT	1.00	1.00	32.00	04/02/89
								1.00	3.00	33.00	03/15/89
1.00	2.00	31.00	02/01/89								
1.00	3.00	32.00	01/05/89								
1.00	1.00	28.00	12/03/88								
1.00	2.00	34.00	11/03/88								
2.00	5.00	33.00	10/03/88								
2.00	3.00	39.00	09/01/88								
3.00	7.00	34.00	08/02/88								
2.00	3.00	34.00	07/02/88								
1.00	1.00	31.00	06/03/88								
2.00	11.00	16.00	05/02/88								
6.00	8.00	33.00	04/12/88								
3.00	7.00	30.00	03/17/88								
266	266	GRAYBURG SAN ANDRES	EUNICE MONUMENT					7.00	11.00	43.00	04/04/89
				9.00	13.00	44.00	03/13/89				
				9.00	14.00	42.00	02/14/89				
				9.00	14.00	42.00	01/11/89				
				5.00	11.00	42.00	12/05/88				
				9.00	13.00	52.00	11/04/88				
				8.00	15.00	53.00	10/05/88				
				10.00	17.00	64.00	09/03/88				
				8.00	16.00	54.00	08/04/88				
				9.00	13.00	58.00	07/04/88				
				8.00	11.00	56.00	06/04/88				
				8.00	23.00	66.00	05/01/88				
				10.00	15.00	63.00	04/11/88				
				5.00	13.00	47.00	03/04/88				
				GRAYBURG SAN ANDRES		EUNICE MONUMENT					

EMSU AREA STATUS AND TEST REPORT
AS OF MONDAY APRIL 10, 1989
(EMSUTIST NOMAD A)

LEASE NAME	WELL NO.	RESERVIOR NAME	FIELD NAME	TEST OIL PROD	TEST WATER PROD	TEST GAS PROD	TEST DATE
EUNICE MONUMENT SOUTH	267	GRAYBURG SAN ANDRES	EUNICE MONUMENT	3.00	43.00	10.00	04/03/89
				2.00	60.00	11.00	03/12/89
				2.00	45.00	9.00	02/06/89
				2.00	45.00	01/06/89	01/06/89
				4.00	42.00	9.00	12/04/88
				4.00	65.00	11.00	11/03/88
				3.00	64.00	11.00	10/04/88
				2.00	63.00	11.00	09/02/88
				2.00	58.00	10.00	08/03/88
				2.00	63.00	8.00	07/03/88
				2.00	62.00	6.00	06/02/88
				2.00	31.00	1.00	05/04/88
				6.00	63.00	7.00	04/13/88
				4.00	62.00	6.00	03/02/88
268	GRAYBURG SAN ANDRES	EUNICE MONUMENT	1.00	5.00	67.00	03/14/89	
			1.00	14.00	36.00	02/06/89	
			1.00	14.00	36.00	01/04/89	
			2.00	13.00	45.00	12/08/88	
			3.00	10.00	65.00	11/03/88	
			1.00	2.00	58.00	10/02/88	
			1.00	3.00	62.00	09/02/88	
			1.00	3.00	62.00	08/08/88	
			2.00	12.00	66.00	07/13/88	
			0.00	3.00	59.00	06/05/88	
			7.00	17.00	65.00	05/02/88	
			8.00	14.00	64.00	04/18/88	
			8.00	17.00	64.00	03/07/88	
			269	GRAYBURG SAN ANDRES	EUNICE MONUMENT	1.00	1.00
1.00	0.00	5.00				02/08/89	
1.00	0.00	5.00				01/10/89	
1.00	1.00	6.00				12/12/88	
1.00	1.00	6.00				11/12/88	
1.00	3.00	8.00				10/16/88	
1.00	0.00	6.00				09/07/88	
0.00	7.00	7.00				08/10/88	
0.00	0.00	6.00				07/12/88	
0.00	0.00	6.00				06/03/88	
0.00	2.00	5.00				05/04/88	
0.00	2.00	5.00				04/17/88	
0.00	2.00	6.00				03/17/88	
270	GRAYBURG SAN ANDRES	EUNICE MONUMENT				1.00	7.00
			1.00	13.00	5.00	02/06/89	

EMSU AREA STATUS AND TEST REPORT
AS OF MONDAY APRIL 10, 1989
(EMSUTST NOMAD A)

LEASE NAME	WELL NO.	RESERVIOR NAME	FIELD NAME	TEST OIL PROD	TEST WATER PROD	TEST GAS PROD	TEST DATE
EUNICE MONUMENT SOUTH	270	GRAYBURG SAN ANDRES	EUNICE MONUMENT	1.00	13.00	5.00	01/08/89
				1.00	14.00	4.00	12/10/88
				1.00	14.00	4.00	11/10/88
				1.00	11.00	4.00	10/05/88
				1.00	12.00	4.00	09/13/88
				0.00	12.00	4.00	08/07/88
				1.00	11.00	3.00	07/09/88
				0.00	14.00	3.00	06/02/88
				1.00	14.00	3.00	05/05/88
				0.00	10.00	1.00	04/13/88
				0.00	11.00	1.00	03/19/88
				1.00	10.00	1.00	02/09/88
				GRAYBURG SAN ANDRES	271	GRAYBURG SAN ANDRES	EUNICE MONUMENT
0.00	19289.00	0.00	02/28/89				
0.00	21235.00	0.00	01/31/89				
0.00	22102.00	0.00	12/31/88				
0.00	21673.00	0.00	11/30/88				
0.00	22399.00	0.00	10/31/88				
0.00	21732.00	0.00	09/30/88				
0.00	20566.00	0.00	08/31/88				
0.00	22206.00	0.00	07/31/88				
0.00	21120.00	0.00	06/30/88				
0.00	21761.00	0.00	05/31/88				
0.00	21372.00	0.00	04/30/88				
0.00	21075.00	0.00	03/31/88				
0.00	20982.00	0.00	02/29/88				
0.00	22170.00	0.00	01/31/88				
GRAYBURG SAN ANDRES	272	GRAYBURG SAN ANDRES	EUNICE MONUMENT	1.00	179.00	2.00	03/04/89
				1.00	179.00	2.00	02/07/89
				1.00	179.00	2.00	01/14/89
				1.00	179.00	2.00	12/13/88
				1.00	179.00	2.00	11/13/88
				2.00	179.00	2.00	10/03/88
				1.00	274.00	2.00	09/08/88
				2.00	279.00	2.00	08/01/88
				1.00	202.00	2.00	07/06/88
				0.00	41.00	1.00	06/13/88
				1.00	13.00	1.00	05/22/88
				3.00	11.00	1.00	04/07/88
				1.00	15.00	1.00	03/08/88
0.00	69.00	5.00	02/04/88				
GRAYBURG SAN ANDRES	273	GRAYBURG SAN ANDRES	EUNICE MONUMENT				

EMSU AREA STATUS AND TEST REPORT
 AS OF MONDAY APRIL 10, 1989
 (EMSUTST NOMAD A)

LEASE NAME	WELL NO.	RESERVIOR NAME	FIELD NAME	TEST OIL PROD	TEST WATER PROD	TEST GAS PROD	TEST DATE
EUNICE MONUMENT SOUTH	273	GRAYBURG SAN ANDRES	EUNICE MONUMENT	0.00	24170.00	0.00	03/31/89
				0.00	23453.00	0.00	02/28/89
				0.00	26000.00	0.00	01/31/89
				0.00	22301.00	0.00	12/31/88
				0.00	20526.00	0.00	11/30/88
				0.00	20479.00	0.00	10/31/88
				0.00	19295.00	0.00	09/30/88
				0.00	17717.00	0.00	08/31/88
				0.00	16998.00	0.00	07/31/88
				0.00	19699.00	0.00	06/30/88
				0.00	21343.00	0.00	05/31/88
				0.00	21228.00	0.00	04/30/88
				0.00	20717.00	0.00	03/31/88
				0.00	20828.00	0.00	02/29/88
				0.00	14141.00	0.00	01/31/88
	274	GRAYBURG SAN ANDRES	EUNICE MONUMENT	75.00	201.00	10.00	04/06/89
				73.00	229.00	11.00	03/10/89
				71.00	205.00	10.00	02/15/89
				88.00	181.00	9.00	01/16/89
				92.00	200.00	11.00	12/08/88
				92.00	181.00	11.00	11/08/88
				94.00	212.00	12.00	10/02/88
				88.00	178.00	15.00	09/05/88
				76.00	161.00	14.00	08/06/88
				81.00	166.00	17.00	07/06/88
				46.00	200.00	12.00	06/06/88
				74.00	180.00	14.00	05/05/88
				80.00	178.00	14.00	04/05/88
				48.00	181.00	8.00	03/07/88
	275	GRAYBURG SAN ANDRES	EUNICE MONUMENT	0.00	17724.00	0.00	03/31/89
				0.00	16130.00	0.00	02/28/89
				0.00	17465.00	0.00	01/31/89
				0.00	20405.00	0.00	12/31/88
				0.00	21572.00	0.00	11/30/88
				0.00	22281.00	0.00	10/31/88
				0.00	21632.00	0.00	09/30/88
				0.00	21540.00	0.00	08/31/88
				0.00	22161.00	0.00	07/31/88
				0.00	20786.00	0.00	06/30/88
				0.00	21684.00	0.00	05/31/88
				0.00	21310.00	0.00	04/30/88
				0.00	21008.00	0.00	03/31/88
				0.00	20953.00	0.00	02/29/88
				0.00	22119.00	0.00	01/31/88

EMSU AREA STATUS AND TEST REPORT
 AS OF MONDAY APRIL 10, 1989
 (EMSUTST NOMAD A)

LEASE NAME	WELL NO.	RESERVIOR NAME	FIELD NAME	TEST OIL PROD	TEST WATER PROD	TEST GAS PROD	TEST DATE
EUNICE MONUMENT SOUTH	276	GRAYBURG SAN ANDRES	EUNICE MONUMENT	2.00	220.00	1.00	03/06/89
				2.00	220.00	1.00	02/13/89
				2.00	214.00	1.00	01/12/89
				1.00	221.00	2.00	12/07/88
				1.00	221.00	3.00	11/06/88
				1.00	152.00	1.00	10/11/88
				1.00	147.00	2.00	09/07/88
				1.00	164.00	4.00	08/07/88
				3.00	146.00	5.00	07/07/88
				1.00	137.00	5.00	06/08/88
				5.00	138.00	7.00	05/18/88
				5.00	106.00	5.00	04/17/88
1.00	76.00	2.00	03/12/88				
2.00	73.00	3.00	02/11/88				
GRAYBURG SAN ANDRES	277	GRAYBURG SAN ANDRES	EUNICE MONUMENT	0.00	15302.00	0.00	03/31/89
				0.00	19954.00	0.00	02/28/89
				0.00	20866.00	0.00	01/31/89
				0.00	21993.00	0.00	12/31/88
				0.00	21631.00	0.00	11/30/88
				0.00	22361.00	0.00	10/31/88
				0.00	20370.00	0.00	09/30/88
				0.00	20553.00	0.00	08/31/88
				0.00	22138.00	0.00	07/31/88
				0.00	21082.00	0.00	06/30/88
				0.00	21629.00	0.00	05/31/88
				0.00	21312.00	0.00	04/30/88
0.00	21005.00	0.00	03/31/88				
0.00	20957.00	0.00	02/29/88				
0.00	22057.00	0.00	01/31/88				
GRAYBURG SAN ANDRES	278	GRAYBURG SAN ANDRES	EUNICE MONUMENT	1.00	60.00	1.00	03/11/89
				2.00	60.00	2.00	02/18/89
				2.00	60.00	2.00	01/17/89
				3.00	61.00	2.00	12/07/88
				2.00	51.00	1.00	11/08/88
				2.00	51.00	1.00	10/08/88
				2.00	58.00	1.00	09/13/88
				1.00	31.00	1.00	08/09/88
				1.00	26.00	1.00	07/12/88
				0.00	10.00	1.00	06/18/88
				0.00	10.00	1.00	05/08/88
				2.00	15.00	1.00	04/06/88
0.00	10.00	1.00	03/09/88				
2.00	51.00	41.00	02/15/88				

EMSU AREA STATUS AND TEST REPORT
 AS OF MONDAY APRIL 10, 1989
 (EMSUTST NOMAD A)

LEASE NAME	WELL NO.	RESERVIOR NAME	FIELD NAME	TEST OIL PROD	TEST WATER PROD	TEST GAS PROD	TEST DATE
EUNICE MONUMENT SOUTH	278	GRAYBURG SAN ANDRES	EUNICE MONUMENT	0.00	17138.00	0.00	03/31/89
	279	GRAYBURG SAN ANDRES	EUNICE MONUMENT	0.00	17583.00	0.00	02/28/89
				0.00	19326.00	0.00	01/31/89
				0.00	16389.00	0.00	12/31/88
				0.00	15883.00	0.00	11/30/88
				0.00	18159.00	0.00	10/31/88
				0.00	19478.00	0.00	09/30/88
				0.00	20627.00	0.00	08/31/88
				0.00	21566.00	0.00	07/31/88
				0.00	20467.00	0.00	06/30/88
				0.00	21638.00	0.00	05/31/88
				0.00	21364.00	0.00	04/30/88
				0.00	21127.00	0.00	03/31/88
				0.00	20470.00	0.00	02/29/88
				0.00	20731.00	0.00	01/31/88
	280	GRAYBURG SAN ANDRES	EUNICE MONUMENT	4.00	41.00	3.00	03/09/89
		GRAYBURG SAN ANDRES	EUNICE MONUMENT	2.00	42.00	1.00	02/09/89
				2.00	42.00	1.00	01/09/89
				1.00	24.00	3.00	12/08/88
				2.00	33.00	4.00	11/09/88
				2.00	33.00	32.00	10/06/88
				2.00	26.00	42.00	09/10/88
				2.00	26.00	41.00	08/07/88
				2.00	23.00	35.00	07/09/88
				2.00	30.00	31.00	06/12/88
				2.00	32.00	36.00	05/11/88
				5.00	50.00	2.00	04/08/88
				1.00	33.00	19.00	03/07/88
				2.00	27.00	6.00	02/13/88
	281	GRAYBURG SAN ANDRES	EUNICE MONUMENT	0.00	19434.00	0.00	03/31/89
		GRAYBURG SAN ANDRES	EUNICE MONUMENT	0.00	19559.00	0.00	02/28/89
				0.00	20099.00	0.00	01/31/89
				0.00	15862.00	0.00	12/31/88
				0.00	14087.00	0.00	11/30/88
				0.00	15256.00	0.00	10/31/88
				0.00	15577.00	0.00	09/30/88
				0.00	16539.00	0.00	08/31/88
				0.00	17493.00	0.00	07/31/88
				0.00	16840.00	0.00	06/30/88
				0.00	17819.00	0.00	05/31/88
				0.00	18608.00	0.00	04/30/88

EMSU AREA STATUS AND TEST REPORT
 AS OF MONDAY APRIL 10, 1989
 (EMSUJST NOMAD A)

LEASE NAME	WELL NO.	RESERVIOR NAME	FIELD NAME	TEST OIL PROD	TEST WATER PROD	TEST GAS PROD	TEST DATE
EUNICE MONUMENT SOUTH	281			0.00	17656.00	0.00	03/31/88
				0.00	17192.00	0.00	02/29/88
				0.00	19151.00	0.00	01/31/88
	282	GRAYBURG SAN ANDRES	EUNICE MONUMENT	21.00	44.00	6.00	03/03/89
		GRAYBURG SAN ANDRES	EUNICE MONUMENT	15.00	42.00	5.00	02/18/89
				15.00	42.00	5.00	01/06/89
				16.00	44.00	6.00	12/02/88
				20.00	46.00	8.00	11/03/88
				17.00	42.00	7.00	10/03/88
				11.00	40.00	7.00	09/03/88
				14.00	37.00	7.00	08/04/88
				3.00	95.00	52.00	07/05/88
				15.00	22.00	6.00	06/02/88
				17.00	45.00	8.00	05/02/88
				14.00	39.00	9.00	04/02/88
				19.00	48.00	11.00	03/03/88
				2.00	65.00	12.00	02/02/88
				20.00	10.00	10.00	01/11/88
	283	GRAYBURG SAN ANDRES	EUNICE MONUMENT	0.00	19960.00	0.00	03/31/89
		GRAYBURG SAN ANDRES	EUNICE MONUMENT	0.00	19268.00	0.00	02/28/89
				0.00	21872.00	0.00	01/31/89
				0.00	18288.00	0.00	12/31/88
				0.00	21490.00	0.00	11/30/88
				0.00	22283.00	0.00	10/31/88
				0.00	21796.00	0.00	09/30/88
				0.00	21285.00	0.00	08/31/88
				0.00	22142.00	0.00	07/31/88
				0.00	21099.00	0.00	06/30/88
				0.00	21665.00	0.00	05/31/88
				0.00	21311.00	0.00	04/30/88
				0.00	21053.00	0.00	03/31/88
				0.00	20964.00	0.00	02/29/88
				0.00	22103.00	0.00	01/31/88
	284	GRAYBURG SAN ANDRES	EUNICE MONUMENT	4.00	42.00	1.00	04/01/89
		GRAYBURG SAN ANDRES	EUNICE MONUMENT	4.00	42.00	1.00	03/02/89
				3.00	57.00	1.00	02/05/89
				2.00	59.00	1.00	01/01/89
				5.00	42.00	6.00	12/01/88
				5.00	42.00	6.00	11/02/88
				6.00	46.00	23.00	10/01/88
				7.00	43.00	34.00	09/01/88
				11.00	39.00	51.00	08/01/88

EMSU AREA STATUS AND TEST REPORT
AS OF MONDAY APRIL 10, 1989
(EMSUTST NOMAD A)

LEASE NAME	WELL NO.	RESERVIOR NAME	FIELD NAME	TEST OIL PROD	TEST WATER PROD	TEST GAS PROD	TEST DATE
EUNICE MONUMENT SOUTH	284	GRAYBURG SAN ANDRES	EUNICE MONUMENT	10.00	36.00	77.00	07/01/88
				16.00	27.00	95.00	06/01/88
				16.00	22.00	90.00	05/01/88
				30.00	18.00	116.00	04/01/88
				22.00	14.00	109.00	03/01/88
				19.00	14.00	128.00	02/02/88
				33.00	15.00	49.00	01/12/88
				0.00	26198.00	0.00	03/31/89
				0.00	24236.00	0.00	02/28/89
				0.00	26282.00	0.00	01/31/89
				0.00	23713.00	0.00	12/31/88
				0.00	21628.00	0.00	11/30/88
				0.00	21244.00	0.00	10/31/88
				0.00	20767.00	0.00	09/30/88
0.00	21402.00	0.00	08/31/88				
0.00	22216.00	0.00	07/31/88				
0.00	21124.00	0.00	06/30/88				
0.00	20065.00	0.00	05/31/88				
0.00	21345.00	0.00	04/30/88				
0.00	21114.00	0.00	03/31/88				
0.00	20964.00	0.00	02/29/88				
0.00	22116.00	0.00	01/31/88				
GRAYBURG SAN ANDRES	286	GRAYBURG SAN ANDRES	EUNICE MONUMENT	8.00	71.00	9.00	03/12/89
				9.00	72.00	12.00	02/09/89
				9.00	79.00	12.00	01/07/89
				9.00	73.00	12.00	12/07/88
				6.00	68.00	14.00	11/07/88
				7.00	74.00	18.00	10/07/88
				7.00	80.00	19.00	09/07/88
				5.00	91.00	17.00	08/07/88
				4.00	75.00	18.00	07/07/88
				4.00	83.00	20.00	06/07/88
				3.00	116.00	8.00	05/07/88
				12.00	103.00	24.00	04/11/88
				1.00	101.00	5.00	03/07/88
				0.00	33.00	31.00	02/06/88
14.00	14.00	2.00	01/18/88				
GRAYBURG SAN ANDRES	287	GRAYBURG SAN ANDRES	EUNICE MONUMENT	0.00	28014.00	0.00	03/31/89
				0.00	26068.00	0.00	02/28/89
				0.00	27667.00	0.00	01/31/89
				0.00	22870.00	0.00	12/31/88
				0.00	21613.00	0.00	11/30/88
				0.00			

EMSU AREA STATUS AND TEST REPORT
AS OF MONDAY APRIL 10, 1989
(EMSUTST NOMAD A)

LEASE NAME	WELL NO.	RESERVIOR NAME	FIELD NAME	TEST OIL PROD	TEST WATER PROD	TEST GAS PROD	TEST DATE
EUNICE MONUMENT SOUTH	287	SAN ANDRES	EUNICE MONUMENT	0.00	22365.00	0.00	10/31/88
				0.00	21286.00	0.00	09/30/88
				0.00	21215.00	0.00	08/31/88
				0.00	22126.00	0.00	07/31/88
				0.00	21097.00	0.00	06/30/88
				0.00	21682.00	0.00	05/31/88
				0.00	21318.00	0.00	04/30/88
				0.00	20997.00	0.00	03/31/88
				0.00	20965.00	0.00	02/29/88
				0.00	22097.00	0.00	01/31/88
288	288	SAN ANDRES	EUNICE MONUMENT	2.00	288.00	4.00	03/11/89
				3.00	288.00	3.00	02/10/89
				3.00	288.00	3.00	01/06/89
				3.00	292.00	6.00	12/06/88
				2.00	300.00	8.00	11/06/88
				2.00	323.00	10.00	10/06/88
				2.00	336.00	10.00	09/06/88
				2.00	320.00	8.00	08/06/88
				2.00	348.00	10.00	07/06/88
				2.00	325.00	10.00	06/06/88
289	289	SAN ANDRES	EUNICE MONUMENT	1.00	363.00	9.00	05/06/88
				6.00	480.00	7.00	04/06/88
				1.00	421.00	1.00	03/06/88
				6.00	450.00	1.00	02/05/88
				3.00	406.00	9.00	01/17/88
				3.00	61.00	3.00	03/10/89
				2.00	63.00	5.00	02/11/89
				2.00	63.00	5.00	01/05/89
				3.00	74.00	7.00	12/05/88
				5.00	77.00	9.00	11/05/88
5.00	70.00	9.00	10/05/88				
4.00	60.00	8.00	09/05/88				
3.00	41.00	6.00	08/05/88				
5.00	54.00	6.00	07/05/88				
4.00	57.00	7.00	06/05/88				
5.00	95.00	9.00	05/05/88				
5.00	72.00	1.00	04/05/88				
4.00	72.00	1.00	03/05/88				
2.00	94.00	2.00	02/04/88				
2.00	49.00	5.00	01/16/88				
290	290	SAN ANDRES	EUNICE MONUMENT	11.00	216.00	11.00	04/03/89

EMSU AREA STATUS AND TEST REPORT
AS OF MONDAY APRIL 10, 1989
(EMSUTST NOMAD A)

LEASE NAME	WELL NO.	RESERVIOR NAME	FIELD NAME	TEST OIL PROD	TEST WATER PROD	TEST GAS PROD	TEST DATE
EUNICE MONUMENT SOUTH	290	GRAYBURG SAN ANDRES	EUNICE MONUMENT	9.00	218.00	11.00	03/08/89
				15.00	262.00	18.00	02/07/89
				15.00	262.00	18.00	01/03/89
				14.00	275.00	26.00	11/03/88
				10.00	301.00	41.00	10/03/88
				9.00	166.00	13.00	09/03/88
				11.00	185.00	15.00	08/03/88
				10.00	176.00	15.00	07/03/88
				9.00	186.00	14.00	06/03/88
				11.00	187.00	14.00	05/03/88
				4.00	26.00	1.00	04/03/88
				8.00	178.00	1.00	03/03/88
				10.00	202.00	4.00	02/03/88
				5.00	184.00	11.00	01/14/88
				292	291	GRAYBURG SAN ANDRES	EUNICE MONUMENT
0.00	20382.00	0.00	02/28/89				
0.00	21437.00	0.00	01/31/89				
0.00	22055.00	0.00	12/31/88				
0.00	21593.00	0.00	11/30/88				
0.00	22361.00	0.00	10/31/88				
0.00	21630.00	0.00	09/30/88				
0.00	21089.00	0.00	08/31/88				
0.00	22123.00	0.00	07/31/88				
0.00	21090.00	0.00	06/30/88				
0.00	21545.00	0.00	05/31/88				
0.00	21331.00	0.00	04/30/88				
0.00	21004.00	0.00	03/31/88				
0.00	20931.00	0.00	02/29/88				
0.00	22063.00	0.00	01/31/88				
GRAYBURG SAN ANDRES	292	GRAYBURG SAN ANDRES	EUNICE MONUMENT	1.00	4.00	8.00	04/04/89
				1.00	5.00	8.00	03/09/89
				1.00	1.00	7.00	02/08/89
				1.00	1.00	7.00	01/04/89
				1.00	1.00	8.00	11/01/88
				4.00	3.00	14.00	10/04/88
				1.00	2.00	12.00	09/04/88
				0.00	3.00	11.00	08/04/88
				1.00	3.00	11.00	08/04/88
				1.00	3.00	11.00	07/04/88
				1.00	4.00	6.00	06/04/88
				2.00	37.00	2.00	05/04/88
				4.00	4.00	1.00	04/04/88
				0.00	32.00	1.00	03/04/88
				3.00	262.00	6.00	01/15/88

EMSU AREA STATUS AND TEST REPORT
AS OF MONDAY APRIL 10, 1989
(EMSUTST NOMAD A)

LEASE NAME	WELL NO.	RESERVIOR NAME	FIELD NAME	TEST OIL PROD	TEST WATER PROD	TEST GAS PROD	TEST DATE
EUNICE MONUMENT SOUTH	293	GRAYBURG SAN ANDRES	EUNICE MONUMENT	0.00	21855.00	0.00	03/31/89
		GRAYBURG SAN ANDRES	EUNICE MONUMENT	0.00	20247.00	0.00	02/28/89
		GRAYBURG SAN ANDRES	EUNICE MONUMENT	0.00	21647.00	0.00	01/31/89
		GRAYBURG SAN ANDRES	EUNICE MONUMENT	0.00	22140.00	0.00	12/31/88
		GRAYBURG SAN ANDRES	EUNICE MONUMENT	0.00	21648.00	0.00	11/30/88
		GRAYBURG SAN ANDRES	EUNICE MONUMENT	0.00	22407.00	0.00	10/31/88
		GRAYBURG SAN ANDRES	EUNICE MONUMENT	0.00	21692.00	0.00	09/30/88
		GRAYBURG SAN ANDRES	EUNICE MONUMENT	0.00	21261.00	0.00	08/31/88
		GRAYBURG SAN ANDRES	EUNICE MONUMENT	0.00	22206.00	0.00	07/31/88
		GRAYBURG SAN ANDRES	EUNICE MONUMENT	0.00	21154.00	0.00	06/30/88
		GRAYBURG SAN ANDRES	EUNICE MONUMENT	0.00	21655.00	0.00	05/31/88
		GRAYBURG SAN ANDRES	EUNICE MONUMENT	0.00	21361.00	0.00	04/30/88
		GRAYBURG SAN ANDRES	EUNICE MONUMENT	0.00	21051.00	0.00	03/31/88
		GRAYBURG SAN ANDRES	EUNICE MONUMENT	0.00	20875.00	0.00	02/29/88
		GRAYBURG SAN ANDRES	EUNICE MONUMENT	0.00	22111.00	0.00	01/31/88
	294	GRAYBURG SAN ANDRES	EUNICE MONUMENT	39.00	554.00	4.00	04/03/89
		GRAYBURG SAN ANDRES	EUNICE MONUMENT	25.00	396.00	3.00	03/08/89
		GRAYBURG SAN ANDRES	EUNICE MONUMENT	23.00	420.00	1.00	02/07/89
		GRAYBURG SAN ANDRES	EUNICE MONUMENT	23.00	420.00	1.00	01/03/89
		GRAYBURG SAN ANDRES	EUNICE MONUMENT	17.00	305.00	2.00	12/03/88
		GRAYBURG SAN ANDRES	EUNICE MONUMENT	17.00	321.00	2.00	11/04/88
		GRAYBURG SAN ANDRES	EUNICE MONUMENT	10.00	216.00	1.00	10/03/88
		GRAYBURG SAN ANDRES	EUNICE MONUMENT	11.00	219.00	3.00	09/03/88
		GRAYBURG SAN ANDRES	EUNICE MONUMENT	11.00	234.00	2.00	08/03/88
		GRAYBURG SAN ANDRES	EUNICE MONUMENT	11.00	210.00	1.00	07/03/88
		GRAYBURG SAN ANDRES	EUNICE MONUMENT	12.00	218.00	1.00	06/03/88
		GRAYBURG SAN ANDRES	EUNICE MONUMENT	1.00	144.00	1.00	05/03/88
		GRAYBURG SAN ANDRES	EUNICE MONUMENT	9.00	132.00	1.00	04/03/88
		GRAYBURG SAN ANDRES	EUNICE MONUMENT	4.00	140.00	7.00	03/03/88
		GRAYBURG SAN ANDRES	EUNICE MONUMENT	7.00	138.00	1.00	02/04/88
		GRAYBURG SAN ANDRES	EUNICE MONUMENT	12.00	138.00	7.00	01/14/88
	295	GRAYBURG SAN ANDRES	EUNICE MONUMENT	0.00	20266.00	0.00	03/31/89
		GRAYBURG SAN ANDRES	EUNICE MONUMENT	0.00	19169.00	0.00	02/28/89
		GRAYBURG SAN ANDRES	EUNICE MONUMENT	0.00	21207.00	0.00	01/31/89
		GRAYBURG SAN ANDRES	EUNICE MONUMENT	0.00	21793.00	0.00	12/31/88
		GRAYBURG SAN ANDRES	EUNICE MONUMENT	0.00	21541.00	0.00	11/30/88
		GRAYBURG SAN ANDRES	EUNICE MONUMENT	0.00	22355.00	0.00	10/31/88
		GRAYBURG SAN ANDRES	EUNICE MONUMENT	0.00	21776.00	0.00	09/30/88
		GRAYBURG SAN ANDRES	EUNICE MONUMENT	0.00	21356.00	0.00	08/31/88
		GRAYBURG SAN ANDRES	EUNICE MONUMENT	0.00	22182.00	0.00	07/31/88
		GRAYBURG SAN ANDRES	EUNICE MONUMENT	0.00	21122.00	0.00	06/30/88
		GRAYBURG SAN ANDRES	EUNICE MONUMENT	0.00	20673.00	0.00	05/31/88
		GRAYBURG SAN ANDRES	EUNICE MONUMENT	0.00	21357.00	0.00	04/30/88

EMSU AREA STATUS AND TEST REPORT
AS OF MONDAY APRIL 10, 1989
(EMSUTST NOMAD A)

LEASE NAME	WELL NO.	RESERVIOR NAME	FIELD NAME	TEST OIL PROD	TEST WATER PROD	TEST GAS PROD	TEST DATE
EUNICE MONUMENT SOUTH	295 J			0.00 0.00 0.00	21063.00 21008.00 22116.00	0.00 0.00 0.00	03/31/88 02/29/88 01/31/88
	296	GRAYBURG SAN ANDRES	EUNICE MONUMENT	2.00 2.00 2.00 3.00 5.00 3.00 4.00 3.00 3.00 2.00 2.00 3.00 2.00 6.00 6.00 4.00 4.00	80.00 79.00 63.00 62.00 78.00 79.00 68.00 70.00 71.00 61.00 101.00 45.00 45.00 52.00 42.00 36.00	176.00 117.00 53.00 97.00 171.00 174.00 165.00 146.00 141.00 134.00 117.00 91.00 142.00 146.00 135.00 109.00	04/02/89 03/03/89 02/06/89 01/02/89 12/02/88 11/02/88 10/02/88 09/02/88 08/02/88 07/02/88 06/02/88 05/02/88 04/02/88 03/02/88 02/03/88 01/13/88
	297 W	GRAYBURG SAN ANDRES	EUNICE MONUMENT	0.00 0.00 0.00 0.00 0.00 0.00 0.00 0.00 0.00 0.00 0.00 0.00 0.00 0.00 0.00 0.00 0.00	21805.00 20530.00 22300.00 22310.00 21252.00 22340.00 17397.00 17635.00 22081.00 20581.00 21571.00 21326.00 21275.00 21116.00 22165.00	0.00 0.00 0.00 0.00 0.00 0.00 0.00 0.00 0.00 0.00 0.00 0.00 0.00 0.00 0.00	03/31/89 02/28/89 01/31/89 12/31/88 11/30/88 10/31/88 09/30/88 08/31/88 07/31/88 06/30/88 05/31/88 04/30/88 03/31/88 02/29/88 01/31/88
	298	GRAYBURG SAN ANDRES	EUNICE MONUMENT	1.00 1.00 1.00 1.00 1.00 0.00 2.00	9.00 21.00 21.00 20.00 28.00 44.00 18.00 36.00	1.00 2.00 2.00 1.00 2.00 3.00 1.00 3.00	03/02/89 02/06/89 01/03/89 12/01/88 11/02/88 10/02/88 08/02/88 07/03/88

EMSU AREA STATUS AND TEST REPORT
AS OF MONDAY APRIL 10, 1989
(EMSUTST NOMAD A)

LEASE NAME	WELL NO.	RESERVIOR NAME	FIELD NAME	TEST		TEST		TEST DATE
				OIL PROD	WATER PROD	GAS PROD		
EUNICE MONUMENT SOUTH	298	GRAYBURG SAN ANDRES	EUNICE MONUMENT	0.00	38.00	4.00	06/04/88	
				0.00	23.00	2.00	05/18/88	
				5.00	21.00	3.00	04/01/88	
				0.00	44.00	5.00	03/02/88	
				1.00	17.00	3.00	02/17/88	
				0.00	20374.00	0.00	03/31/89	
				0.00	18753.00	0.00	02/28/89	
				0.00	20075.00	0.00	01/31/89	
				0.00	22444.00	0.00	12/31/88	
				0.00	23276.00	0.00	11/30/88	
				0.00	24179.00	0.00	10/31/88	
				0.00	16843.00	0.00	09/30/88	
				0.00	21273.00	0.00	08/31/88	
				0.00	22075.00	0.00	07/31/88	
				0.00	21143.00	0.00	06/30/88	
300	300	GRAYBURG SAN ANDRES	EUNICE MONUMENT	2.00	30.00	24.00	03/04/89	
				2.00	29.00	23.00	02/07/89	
				2.00	29.00	23.00	01/03/89	
				1.00	33.00	36.00	12/04/88	
				3.00	48.00	35.00	11/05/88	
				2.00	32.00	33.00	10/05/88	
				2.00	60.00	5.00	09/06/88	
				2.00	36.00	30.00	08/05/88	
				7.00	97.00	38.00	07/07/88	
				0.00	37.00	4.00	06/02/88	
				3.00	37.00	53.00	05/15/88	
				4.00	35.00	52.00	04/03/88	
				3.00	61.00	57.00	03/05/88	
				1.00	30.00	58.00	02/15/88	
				301	301	GRAYBURG SAN ANDRES	EUNICE MONUMENT	0.00
0.00	18147.00	0.00	02/28/89					
0.00	19622.00	0.00	01/31/89					
0.00	21092.00	0.00	12/31/88					
0.00	21609.00	0.00	11/30/88					
0.00	22371.00	0.00	10/31/88					
0.00	21598.00	0.00	09/30/88					

EMSU AREA STATUS AND TEST REPORT
 AS OF MONDAY APRIL 10, 1989
 (EMSU TST NOMAD A)

LEASE NAME	WELL NO.	RESERVIOR NAME	FIELD NAME	TEST OIL PROD	TEST WATER PROD	TEST GAS PROD	TEST DATE
EUNICE MONUMENT SOUTH	301	GRAYBURG SAN ANDRES	EUNICE MONUMENT	0.00	21492.00	0.00	08/31/88
				0.00	22029.00	0.00	07/31/88
				0.00	21080.00	0.00	06/30/88
				0.00	21536.00	0.00	05/31/88
				0.00	21324.00	0.00	04/30/88
				0.00	21084.00	0.00	03/31/88
				0.00	20455.00	0.00	02/29/88
				0.00	20733.00	0.00	01/31/88
				1.00	60.00	1.00	03/05/89
				1.00	60.00	1.00	02/08/89
				1.00	60.00	1.00	01/08/89
				1.00	65.00	1.00	12/07/88
1.00	59.00	1.00	11/07/88				
1.00	62.00	1.00	10/13/88				
1.00	65.00	1.00	09/08/88				
1.00	61.00	2.00	08/09/88				
4.00	63.00	1.00	07/09/88				
5.00	61.00	1.00	06/09/88				
11.00	75.00	64.00	05/20/88				
9.00	67.00	2.00	04/07/88				
3.00	56.00	1.00	03/09/88				
3.00	64.00	3.00	02/10/88				
GRAYBURG SAN ANDRES	303	GRAYBURG SAN ANDRES	EUNICE MONUMENT	0.00	28615.00	0.00	03/31/89
				0.00	26231.00	0.00	02/28/89
				0.00	28113.00	0.00	01/31/89
				0.00	24747.00	0.00	12/31/88
				0.00	21627.00	0.00	11/30/88
				0.00	22336.00	0.00	10/31/88
				0.00	21674.00	0.00	09/30/88
				0.00	21537.00	0.00	08/31/88
				0.00	22141.00	0.00	07/31/88
				0.00	21083.00	0.00	06/30/88
				0.00	21681.00	0.00	05/31/88
				0.00	21292.00	0.00	04/30/88
0.00	21005.00	0.00	03/31/88				
0.00	20942.00	0.00	02/29/88				
0.00	22053.00	0.00	01/31/88				
GRAYBURG SAN ANDRES	304	GRAYBURG SAN ANDRES	EUNICE MONUMENT	2.00	70.00	7.00	03/06/89
				2.00	70.00	7.00	02/14/89
				2.00	71.00	7.00	01/08/89
				2.00	60.00	4.00	12/10/88
2.00	60.00	4.00	11/10/88				

EMSU AREA STATUS AND TEST REPORT
AS OF MONDAY APRIL 10, 1989
(EMSUTST NOMAD A)

LEASE NAME	WELL NO.	RESERVIOR NAME	FIELD NAME	TEST OIL PROD	TEST WATER PROD	TEST GAS PROD	TEST DATE
EUNICE MONUMENT SOUTH	304	GRAYBURG SAN ANDRES	EUNICE MONUMENT	2.00	90.00	9.00	10/12/88
				2.00	66.00	6.00	09/11/88
				1.00	65.00	2.00	08/19/88
				2.00	204.00	16.00	07/12/88
				0.00	57.00	1.00	06/11/88
				1.00	60.00	1.00	05/12/88
				4.00	30.00	1.00	04/10/88
				3.00	30.00	1.00	03/21/88
				0.00	15713.00	0.00	03/31/89
				0.00	14195.00	0.00	02/28/89
305	305	GRAYBURG SAN ANDRES	EUNICE MONUMENT	0.00	15151.00	0.00	01/31/89
				0.00	19425.00	0.00	12/31/88
				0.00	21573.00	0.00	11/30/88
				0.00	22316.00	0.00	10/31/88
				0.00	21668.00	0.00	09/30/88
				0.00	21541.00	0.00	08/31/88
				0.00	22314.00	0.00	07/31/88
				0.00	20171.00	0.00	06/30/88
				0.00	21150.00	0.00	05/31/88
				0.00	21031.00	0.00	04/30/88
306	306	GRAYBURG SAN ANDRES	EUNICE MONUMENT	0.00	20796.00	0.00	03/31/88
				0.00	20955.00	0.00	02/29/88
				0.00	21996.00	0.00	01/31/88
				17.00	112.00	31.00	04/01/89
				1.00	84.00	5.00	03/02/89
				1.00	81.00	6.00	02/01/89
				1.00	78.00	6.00	01/03/89
				1.00	87.00	8.00	12/03/88
				1.00	78.00	7.00	11/01/88
				1.00	77.00	6.00	10/18/88
307	307	GRAYBURG SAN ANDRES	EUNICE MONUMENT	1.00	83.00	13.00	09/01/88
				1.00	77.00	14.00	08/09/88
				2.00	67.00	15.00	07/14/88
				3.00	77.00	16.00	06/06/88
				6.00	71.00	38.00	05/03/88
				5.00	66.00	45.00	04/10/88
				5.00	63.00	89.00	03/04/88
				0.00	16942.00	0.00	03/31/89
				0.00	15802.00	0.00	02/28/89
				0.00	17908.00	0.00	01/31/89
0.00	19510.00	0.00	12/31/88				

EMSU AREA STATUS AND TEST REPORT
AS OF MONDAY APRIL 10, 1989
(EMSUTST NOMAD A)

LEASE NAME	WELL NO.	RESERVIOR NAME	FIELD NAME	TEST OIL PROD	TEST WATER PROD	TEST GAS PROD	TEST DATE
EUNICE MONUMENT SOUTH	307	GRAYBURG SAN ANDRES	EUNICE MONUMENT	0.00	19884.00	0.00	11/30/88
				0.00	21007.00	0.00	10/31/88
				0.00	21328.00	0.00	09/30/88
				0.00	21347.00	0.00	08/31/88
				0.00	22027.00	0.00	07/31/88
				0.00	20979.00	0.00	06/30/88
				0.00	21543.00	0.00	05/31/88
				0.00	21292.00	0.00	04/30/88
				0.00	21004.00	0.00	03/31/88
				0.00	20934.00	0.00	02/29/88
				0.00	22082.00	0.00	01/31/88
				2.00	46.00	103.00	04/06/89
				1.00	55.00	85.00	03/16/89
				1.00	57.00	85.00	02/13/89
1.00	57.00	85.00	01/05/89				
2.00	54.00	88.00	12/05/88				
3.00	42.00	89.00	11/04/88				
2.00	36.00	81.00	10/07/88				
1.00	33.00	86.00	09/06/88				
2.00	33.00	90.00	08/05/88				
1.00	38.00	92.00	07/07/88				
2.00	47.00	105.00	06/07/88				
2.00	34.00	92.00	05/07/88				
3.00	33.00	95.00	04/11/88				
3.00	44.00	89.00	03/20/88				
1.00	30.00	4.00	02/10/88				
309		GRAYBURG SAN ANDRES	EUNICE MONUMENT	1.00	5.00	1.00	03/05/89
				1.00	5.00	1.00	02/07/89
				1.00	5.00	1.00	01/12/89
				1.00	9.00	1.00	12/14/88
				1.00	9.00	1.00	11/14/88
				1.00	3.00	1.00	10/15/88
				1.00	0.00	1.00	09/12/88
				0.00	2.00	1.00	08/14/88
				0.00	5.00	1.00	07/15/88
				0.00	9.00	1.00	06/13/88
1.00	3.00	1.00	05/23/88				
1.00	3.00	1.00	03/03/88				
311		GRAYBURG SAN ANDRES	EUNICE MONUMENT	3.00	24.00	39.00	04/05/89
				5.00	17.00	32.00	03/10/89
				1.00	16.00	22.00	02/13/89
				1.00	16.00	22.00	01/06/89
1.00	15.00	22.00	12/06/88				

EMSU AREA STATUS AND TEST REPORT
 AS OF MONDAY APRIL 10, 1989
 (EMSUTST NOMAD A)

LEASE NAME	WELL NO.	RESERVIOR NAME	FIELD NAME	TEST OIL PROD	TEST WATER PROD	TEST GAS PROD	TEST DATE
EUNICE MONUMENT SOUTH	311	GRAYBURG SAN ANDRES	EUNICE MONUMENT	2.00	15.00	27.00	11/05/88
				3.00	18.00	29.00	10/08/88
				3.00	15.00	27.00	09/07/88
				4.00	21.00	29.00	08/04/88
				3.00	15.00	30.00	07/05/88
				3.00	15.00	29.00	06/08/88
				3.00	19.00	29.00	05/08/88
				4.00	48.00	37.00	04/15/88
				2.00	18.00	30.00	03/21/88
				0.00	12498.00	0.00	03/31/89
GRAYBURG SAN ANDRES	312	GRAYBURG SAN ANDRES	EUNICE MONUMENT	0.00	11604.00	0.00	02/28/89
				0.00	12967.00	0.00	01/31/89
				0.00	13324.00	0.00	12/31/88
				0.00	13103.00	0.00	11/30/88
				0.00	13939.00	0.00	10/31/88
				0.00	13864.00	0.00	09/30/88
				0.00	14430.00	0.00	08/31/88
				0.00	14719.00	0.00	07/31/88
				0.00	15107.00	0.00	06/30/88
				0.00	16097.00	0.00	05/31/88
GRAYBURG SAN ANDRES	313	GRAYBURG SAN ANDRES	EUNICE MONUMENT	0.00	16342.00	0.00	04/30/88
				0.00	16106.00	0.00	03/31/88
				0.00	16011.00	0.00	02/29/88
				0.00	17249.00	0.00	01/31/88
				3.00	28.00	34.00	03/12/89
				4.00	37.00	18.00	02/15/89
				4.00	37.00	19.00	01/07/89
				3.00	34.00	11.00	12/06/88
				3.00	34.00	11.00	11/06/88
				7.00	42.00	7.00	10/13/88
1.00	98.00	5.00	09/15/88				
0.00	87.00	7.00	08/02/88				
0.00	91.00	6.00	07/02/88				
0.00	89.00	6.00	06/10/88				
1.00	87.00	9.00	05/11/88				
4.00	93.00	9.00	04/14/88				
1.00	87.00	7.00	03/23/88				
GRAYBURG SAN ANDRES	314	GRAYBURG SAN ANDRES	EUNICE MONUMENT	0.00	20591.00	0.00	03/31/89
				0.00	10681.00	0.00	02/28/89
				0.00	14228.00	0.00	01/31/89
				0.00	14205.00	0.00	12/31/88
0.00	13999.00	0.00	11/30/88				

EMSU AREA STATUS AND TEST REPORT
AS OF MONDAY APRIL 10, 1989
(EMSUTST NOMAD A)

LEASE NAME	WELL NO.	RESERVIOR NAME	FIELD NAME	TEST OIL PROD	TEST WATER PROD	TEST GAS PROD	TEST DATE
EUNICE MONUMENT SOUTH	314	GRAYBURG SAN ANDRES	EUNICE MONUMENT	0.00	15423.00	0.00	10/31/88
				0.00	16013.00	0.00	09/30/88
				0.00	17686.00	0.00	08/31/88
				0.00	19816.00	0.00	07/31/88
				0.00	18744.00	0.00	06/30/88
				0.00	20058.00	0.00	05/31/88
				0.00	20901.00	0.00	04/30/88
				0.00	20920.00	0.00	03/31/88
				0.00	20920.00	0.00	02/29/88
				0.00	21970.00	0.00	01/31/88
315	GRAYBURG SAN ANDRES	EUNICE MONUMENT	20.00	61.00	36.00	04/04/89	
			39.00	106.00	44.00	03/03/89	
			1.00	36.00	1.00	02/14/89	
			1.00	23.00	1.00	01/16/89	
			1.00	38.00	2.00	12/09/88	
			1.00	38.00	1.00	11/09/88	
			1.00	40.00	1.00	10/09/88	
			1.00	40.00	4.00	09/08/88	
			1.00	41.00	7.00	08/10/88	
			2.00	39.00	11.00	07/08/88	
316	GRAYBURG SAN ANDRES	EUNICE MONUMENT	3.00	34.00	13.00	06/08/88	
			9.00	38.00	19.00	05/14/88	
			10.00	37.00	20.00	04/02/88	
			10.00	38.00	26.00	03/17/88	
			10.00	36.00	17.00	02/10/88	
			0.00	17488.00	0.00	03/31/89	
			0.00	16243.00	0.00	02/28/89	
			0.00	17484.00	0.00	01/31/89	
			0.00	20351.00	0.00	12/31/88	
			0.00	21654.00	0.00	11/30/88	
0.00	22405.00	0.00	10/31/88				
0.00	21694.00	0.00	09/30/88				
0.00	21566.00	0.00	08/31/88				
0.00	22371.00	0.00	07/31/88				
0.00	20894.00	0.00	06/30/88				
0.00	21182.00	0.00	05/31/88				
0.00	21147.00	0.00	04/30/88				
0.00	20994.00	0.00	03/31/88				
0.00	20996.00	0.00	02/29/88				
0.00	22126.00	0.00	01/31/88				
317	GRAYBURG SAN ANDRES	EUNICE MONUMENT	2.00	149.00	1.00	04/03/89	
			1.00	100.00	2.00	03/04/89	
			1.00	100.00	2.00	02/08/89	

EMSU AREA STATUS AND TEST REPORT
 AS OF MONDAY APRIL 10, 1989
 (EMSU/ST NOMAD A)

LEASE NAME	WELL NO.	RESERVIOR NAME	FIELD NAME	TEST OIL PROD	TEST WATER PROD	TEST GAS PROD	TEST DATE				
EUNICE MONUMENT SOUTH	317	GRAYBURG SAN ANDRES	EUNICE MONUMENT	1.00	101.00	2.00	01/10/89				
				2.00	90.00	3.00	12/11/88				
				2.00	90.00	3.00	11/11/88				
				1.00	87.00	4.00	10/11/88				
				1.00	90.00	8.00	09/09/88				
				1.00	81.00	5.00	08/20/88				
				1.00	89.00	5.00	07/09/88				
				1.00	91.00	4.00	06/09/88				
				1.00	100.00	1.00	05/17/88				
				4.00	94.00	45.00	04/09/88				
				1.00	84.00	1.00	03/19/88				
				1.00	80.00	2.00	02/11/88				
				GRAYBURG SAN ANDRES	318	GRAYBURG SAN ANDRES	EUNICE MONUMENT	0.00	28266.00	0.00	03/31/89
								0.00	26080.00	0.00	02/28/89
								0.00	27567.00	0.00	01/31/89
0.00	23502.00	0.00	12/31/88								
0.00	22026.00	0.00	11/30/88								
0.00	22006.00	0.00	10/31/88								
0.00	21663.00	0.00	09/30/88								
0.00	21593.00	0.00	08/31/88								
0.00	22195.00	0.00	07/31/88								
0.00	21130.00	0.00	06/30/88								
0.00	21619.00	0.00	05/31/88								
0.00	21357.00	0.00	04/30/88								
0.00	21065.00	0.00	03/31/88								
0.00	21004.00	0.00	02/29/88								
0.00	18723.00	0.00	01/31/88								
GRAYBURG SAN ANDRES	319	GRAYBURG SAN ANDRES	EUNICE MONUMENT	2.00	70.00	413.00	03/01/89				
				2.00	71.00	413.00	02/08/89				
				2.00	71.00	413.00	01/08/89				
				1.00	32.00	222.00	12/03/88				
				2.00	107.00	461.00	11/04/88				
				2.00	61.00	447.00	10/04/88				
				2.00	64.00	477.00	09/07/88				
				2.00	60.00	457.00	08/06/88				
				1.00	60.00	442.00	07/08/88				
				2.00	60.00	408.00	06/13/88				
				2.00	67.00	450.00	05/13/88				
				5.00	61.00	410.00	04/04/88				
				2.00	68.00	184.00	03/06/88				
				0.00	59.00	447.00	02/14/88				
				GRAYBURG SAN ANDRES	320	GRAYBURG SAN ANDRES	EUNICE MONUMENT	0.00	15265.00	0.00	03/31/89

EMSU AREA STATUS AND TEST REPORT
AS OF MONDAY APRIL 10, 1989
(EMSUTST NOMAD A)

LEASE NAME	WELL NO.	RESERVIOR NAME	FIELD NAME	TEST OIL PROD	TEST WATER PROD	TEST GAS PROD	TEST DATE
EUNICE MONUMENT SOUTH	320			0.00	14108.00	0.00	02/28/89
				0.00	18540.00	0.00	01/31/89
				0.00	20247.00	0.00	12/31/88
				0.00	20143.00	0.00	11/30/88
				0.00	21833.00	0.00	10/31/88
				0.00	21574.00	0.00	09/30/88
				0.00	21403.00	0.00	08/31/88
				0.00	22113.00	0.00	07/31/88
				0.00	20804.00	0.00	06/30/88
				0.00	20876.00	0.00	05/31/88
				0.00	21287.00	0.00	04/30/88
				0.00	21010.00	0.00	03/31/88
				0.00	20940.00	0.00	02/29/88
				0.00	22068.00	0.00	01/31/88
	321	GRAYBURG SAN ANDRES	EUNICE MONUMENT	1.00	60.00	7.00	03/03/89
		GRAYBURG SAN ANDRES	EUNICE MONUMENT	1.00	50.00	7.00	02/19/89
				1.00	50.00	7.00	01/06/89
				1.00	42.00	8.00	12/02/88
				1.00	51.00	10.00	11/03/88
				2.00	33.00	33.00	10/03/88
				4.00	81.00	16.00	09/03/88
				4.00	56.00	17.00	08/04/88
				1.00	8.00	3.00	07/05/88
				0.00	60.00	41.00	06/09/88
				2.00	63.00	12.00	05/17/88
				5.00	30.00	12.00	04/02/88
				2.00	108.00	23.00	03/04/88
				3.00	56.00	23.00	02/16/88
	322	GRAYBURG SAN ANDRES	EUNICE MONUMENT	0.00	19673.00	0.00	03/31/89
		GRAYBURG SAN ANDRES	EUNICE MONUMENT	0.00	18196.00	0.00	02/28/89
				0.00	19750.00	0.00	01/31/89
				0.00	21981.00	0.00	12/31/88
				0.00	21254.00	0.00	11/30/88
				0.00	22362.00	0.00	10/31/88
				0.00	21611.00	0.00	09/30/88
				0.00	21510.00	0.00	08/31/88
				0.00	21659.00	0.00	07/31/88
				0.00	20557.00	0.00	06/30/88
				0.00	21470.00	0.00	05/31/88
				0.00	21289.00	0.00	04/30/88
				0.00	21001.00	0.00	03/31/88
				0.00	20974.00	0.00	02/29/88
				0.00	22069.00	0.00	01/31/88

EMSU APFA STATUS AND TEST REPORT
 AS OF Mch. APRIL 10, 1989
 (L. NOMAD A)

LEASE NAME	WELL NO.	RESERVIOR NAME	FIELD NAME	TEST OIL PROD	TEST WATER PROD	TEST GAS PROD	TEST DATE
EUNICE MONUMENT SOUTH	323	GRAYBURG SAN ANDRES GRAYBURG SAN ANDRES	EUNICE MONUMENT	1.00 3.00 3.00 1.00 1.00 1.00 1.00 2.00 1.00 1.00 1.00 5.00 2.00 3.00	140.00 145.00 145.00 152.00 196.00 183.00 160.00 187.00 130.00 125.00 122.00 121.00 154.00 170.00	5.00 5.00 5.00 6.00 3.00 7.00 11.00 12.00 7.00 8.00 9.00 14.00 20.00 19.00	03/01/89 02/06/89 01/03/89 12/01/88 11/02/88 10/02/88 09/01/88 08/02/88 07/14/88 06/14/88 05/04/88 04/01/88 03/02/88 02/15/88
	324	GRAYBURG SAN ANDRES GRAYBURG SAN ANDRES	EUNICE MONUMENT	0.00 0.00 0.00 0.00 0.00 0.00 0.00 0.00 0.00 0.00 0.00 0.00 0.00 0.00 0.00	15302.00 14178.00 13747.00 17496.00 18614.00 20169.00 20174.00 20527.00 21473.00 20416.00 21474.00 21419.00 21068.00 21019.00 22153.00	0.00 0.00 0.00 0.00 0.00 0.00 0.00 0.00 0.00 0.00 0.00 0.00 0.00 0.00 0.00	03/31/89 02/28/89 01/31/89 12/31/88 11/30/88 10/31/88 09/30/88 08/31/88 07/31/88 06/30/88 05/31/88 04/30/88 03/31/88 02/29/88 01/31/88
	325	GRAYBURG SAN ANDRES GRAYBURG SAN ANDRES	EUNICE MONUMENT	15.00 21.00 20.00 20.00 19.00 19.00 20.00 20.00 21.00 23.00 24.00 25.00 27.00 28.00	462.00 646.00 556.00 556.00 439.00 466.00 474.00 442.00 444.00 460.00 385.00 373.00 387.00 302.00	13.00 14.00 8.00 8.00 11.00 16.00 18.00 15.00 16.00 17.00 16.00 17.00 16.00 12.00	04/04/89 03/09/89 02/08/89 01/04/89 12/04/88 11/05/88 10/04/88 09/04/88 08/04/88 07/11/88 06/04/88 05/05/88 04/02/88 03/04/88

EMSU AREA STATUS AND TEST REPORT
AS OF MONDAY APRIL 10, 1989
(EMSUTST NOMAD A)

LEASE NAME	WELL NO.	RESERVIOR NAME	FIELD NAME	TEST OIL PROD	TEST WATER PROD	TEST GAS PROD	TEST DATE
EUNICE MONUMENT SOUTH	325	GRAYBURG SAN ANDRES	EUNICE MONUMENT	0.00	209.00	22.00	02/01/88
	326	GRAYBURG SAN ANDRES	EUNICE MONUMENT	0.00	21787.00	0.00	03/31/89
		GRAYBURG SAN ANDRES	EUNICE MONUMENT	0.00	20159.00	0.00	02/28/89
		GRAYBURG SAN ANDRES	EUNICE MONUMENT	0.00	21504.00	0.00	01/31/89
		GRAYBURG SAN ANDRES	EUNICE MONUMENT	0.00	21951.00	0.00	12/31/88
		GRAYBURG SAN ANDRES	EUNICE MONUMENT	0.00	21533.00	0.00	11/30/88
		GRAYBURG SAN ANDRES	EUNICE MONUMENT	0.00	22294.00	0.00	10/31/88
		GRAYBURG SAN ANDRES	EUNICE MONUMENT	0.00	21797.00	0.00	09/30/88
		GRAYBURG SAN ANDRES	EUNICE MONUMENT	0.00	21237.00	0.00	08/31/88
		GRAYBURG SAN ANDRES	EUNICE MONUMENT	0.00	22152.00	0.00	07/31/88
		GRAYBURG SAN ANDRES	EUNICE MONUMENT	0.00	21099.00	0.00	06/30/88
		GRAYBURG SAN ANDRES	EUNICE MONUMENT	0.00	21716.00	0.00	05/31/88
		GRAYBURG SAN ANDRES	EUNICE MONUMENT	0.00	20799.00	0.00	04/30/88
		GRAYBURG SAN ANDRES	EUNICE MONUMENT	0.00	20474.00	0.00	03/31/88
		GRAYBURG SAN ANDRES	EUNICE MONUMENT	0.00	20986.00	0.00	02/29/88
		GRAYBURG SAN ANDRES	EUNICE MONUMENT	0.00	22125.00	0.00	01/31/88
	327	GRAYBURG SAN ANDRES	EUNICE MONUMENT	2.00	21.00	1.00	04/05/89
		GRAYBURG SAN ANDRES	EUNICE MONUMENT	3.00	57.00	1.00	03/12/89
		GRAYBURG SAN ANDRES	EUNICE MONUMENT	2.00	53.00	1.00	02/09/89
		GRAYBURG SAN ANDRES	EUNICE MONUMENT	2.00	53.00	1.00	01/07/89
		GRAYBURG SAN ANDRES	EUNICE MONUMENT	3.00	53.00	1.00	12/07/88
		GRAYBURG SAN ANDRES	EUNICE MONUMENT	3.00	56.00	2.00	11/08/88
		GRAYBURG SAN ANDRES	EUNICE MONUMENT	3.00	57.00	2.00	10/07/88
		GRAYBURG SAN ANDRES	EUNICE MONUMENT	3.00	56.00	2.00	09/07/88
		GRAYBURG SAN ANDRES	EUNICE MONUMENT	2.00	46.00	2.00	08/07/88
		GRAYBURG SAN ANDRES	EUNICE MONUMENT	3.00	53.00	3.00	07/07/88
		GRAYBURG SAN ANDRES	EUNICE MONUMENT	4.00	59.00	5.00	06/02/88
		GRAYBURG SAN ANDRES	EUNICE MONUMENT	3.00	51.00	3.00	05/07/88
		GRAYBURG SAN ANDRES	EUNICE MONUMENT	4.00	47.00	3.00	04/07/88
		GRAYBURG SAN ANDRES	EUNICE MONUMENT	0.00	30.00	1.00	03/07/88
		GRAYBURG SAN ANDRES	EUNICE MONUMENT	1.00	49.00	4.00	02/08/88
		GRAYBURG SAN ANDRES	EUNICE MONUMENT	1.00	29.00	1.00	01/17/88
	328	GRAYBURG SAN ANDRES	EUNICE MONUMENT	0.00	15153.00	0.00	03/31/89
		GRAYBURG SAN ANDRES	EUNICE MONUMENT	0.00	14143.00	0.00	02/28/89
		GRAYBURG SAN ANDRES	EUNICE MONUMENT	0.00	15718.00	0.00	01/31/89
		GRAYBURG SAN ANDRES	EUNICE MONUMENT	0.00	18936.00	0.00	12/31/88
		GRAYBURG SAN ANDRES	EUNICE MONUMENT	0.00	20443.00	0.00	11/30/88
		GRAYBURG SAN ANDRES	EUNICE MONUMENT	0.00	22054.00	0.00	10/31/88
		GRAYBURG SAN ANDRES	EUNICE MONUMENT	0.00	20657.00	0.00	09/30/88
		GRAYBURG SAN ANDRES	EUNICE MONUMENT	0.00	21001.00	0.00	08/31/88
		GRAYBURG SAN ANDRES	EUNICE MONUMENT	0.00	22003.00	0.00	07/31/88
		GRAYBURG SAN ANDRES	EUNICE MONUMENT	0.00	20976.00	0.00	06/30/88

EMSU AREA STATUS AND TEST REPORT
AS OF MONDAY APRIL 10, 1989
(EMSUTST NOMAD A)

LEASE NAME	WELL NO.	RESERVIOR NAME	FIELD NAME	TEST OIL PROD	TEST WATER PROD	TEST GAS PROD	TEST DATE
EUNICE MONUMENT SOUTH	328	GRAYBURG SAN ANDRES	EUNICE MONUMENT	0.00	21552.00	0.00	05/31/88
				0.00	21242.00	0.00	04/30/88
				0.00	20961.00	0.00	03/31/88
				0.00	20935.00	0.00	02/29/88
				0.00	22065.00	0.00	01/31/88
				32.00	90.00	2.00	03/14/89
				39.00	113.00	6.00	02/14/89
				37.00	115.00	9.00	01/09/89
				38.00	134.00	26.00	12/09/88
				38.00	122.00	26.00	11/02/88
329	GRAYBURG SAN ANDRES	EUNICE MONUMENT	51.00	128.00	33.00	10/09/88	
			53.00	139.00	37.00	09/09/88	
			48.00	117.00	27.00	08/09/88	
			51.00	123.00	30.00	07/09/88	
			65.00	170.00	51.00	06/08/88	
			42.00	110.00	33.00	05/09/88	
			55.00	163.00	30.00	04/09/88	
			30.00	117.00	10.00	03/09/88	
			20.00	129.00	26.00	02/10/88	
			14.00	144.00	29.00	01/19/88	
330	GRAYBURG SAN ANDRES	EUNICE MONUMENT	1.00	1.00	19.00	04/02/89	
			1.00	5.00	18.00	03/03/89	
			1.00	1.00	17.00	02/06/89	
			3.00	1.00	28.00	01/02/89	
			1.00	1.00	24.00	12/02/88	
			1.00	1.00	33.00	11/02/88	
			1.00	2.00	16.00	10/02/88	
			3.00	3.00	36.00	09/02/88	
			3.00	1.00	37.00	08/02/88	
			3.00	0.00	35.00	07/02/88	
331	GRAYBURG SAN ANDRES	EUNICE MONUMENT	5.00	1.00	37.00	06/02/88	
			4.00	1.00	35.00	05/02/88	
			5.00	1.00	61.00	04/02/88	
			0.00	2.00	1.00	03/02/88	
			1.00	2.00	10.00	02/02/88	
			1.00	2.00	14.00	01/13/88	
			1.00	2.00	11.00	04/01/89	
			3.00	1.00	13.00	03/02/89	
			1.00	4.00	15.00	02/05/89	
			1.00	2.00	15.00	01/01/89	
1.00	1.00	26.00	12/01/88				

EMSU AREA STATUS AND TEST REPORT
 AS OF MONDAY APRIL 10, 1989
 (EMSUST NOMAD A)

LEASE NAME	WELL NO.	RESERVIOR NAME	FIELD NAME	TEST OIL PROD	TEST WATER PROD	TEST GAS PROD	TEST DATE
EUNICE MONUMENT SOUTH	331	GRAYBURG SAN ANDRES	EUNICE MONUMENT	3.00	1.00	20.00	11/01/88
				2.00	2.00	22.00	10/01/88
				1.00	2.00	21.00	09/01/88
				3.00	1.00	21.00	08/01/88
				1.00	1.00	20.00	07/01/88
				1.00	1.00	20.00	06/01/88
				2.00	1.00	20.00	05/01/88
				5.00	2.00	43.00	04/01/88
				1.00	6.00	1.00	03/01/88
				0.00	7.00	7.00	02/01/88
				1.00	3.00	14.00	01/12/88
				0.00	21600.00	0.00	03/31/89
				0.00	20190.00	0.00	02/28/89
GRAYBURG SAN ANDRES	332	GRAYBURG SAN ANDRES	EUNICE MONUMENT	0.00	21913.00	0.00	01/31/89
				0.00	21954.00	0.00	12/31/88
				0.00	21628.00	0.00	11/30/88
				0.00	22168.00	0.00	10/31/88
				0.00	21459.00	0.00	09/30/88
				0.00	21537.00	0.00	08/31/88
				0.00	22140.00	0.00	07/31/88
				0.00	21030.00	0.00	06/30/88
				0.00	21661.00	0.00	05/31/88
				0.00	21301.00	0.00	04/30/88
				0.00	20984.00	0.00	03/31/88
				0.00	20687.00	0.00	02/29/88
				0.00	21345.00	0.00	01/31/88
GRAYBURG SAN ANDRES	333	GRAYBURG SAN ANDRES	EUNICE MONUMENT	1.00	12.00	4.00	03/13/89
				1.00	5.00	6.00	02/13/89
				1.00	9.00	6.00	01/08/89
				1.00	10.00	7.00	12/08/88
				1.00	10.00	7.00	11/09/88
				1.00	10.00	9.00	10/08/88
				1.00	10.00	10.00	09/08/88
				1.00	10.00	10.00	08/08/88
				1.00	9.00	11.00	07/08/88
				2.00	13.00	10.00	06/09/88
				6.00	18.00	20.00	05/19/88
3.00	487.00	5.00	04/08/88				
0.00	515.00	1.00	03/08/88				
0.00	526.00	7.00	02/09/88				
2.00	331.00	5.00	01/18/88				
GRAYBURG SAN ANDRES	334	GRAYBURG SAN ANDRES	EUNICE MONUMENT	0.00	21791.00	0.00	03/31/89
				0.00	20157.00	0.00	02/28/89

EMSU AREA STATUS AND TEST REPORT
AS OF MONDAY APRIL 10, 1989
(EMSUTST N7MAD A)

LEASE NAME	WELL NO.	RESERVIOR NAME	FIELD NAME	TEST OIL PROD	TEST WATER PROD	TEST GAS PROD	TEST DATE
EUNICE MONUMENT SOUTH	334			0.00	21844.00	0.00	01/31/89
				0.00	21892.00	0.00	12/31/88
				0.00	21562.00	0.00	11/30/88
				0.00	22139.00	0.00	10/31/88
				0.00	21419.00	0.00	09/30/88
				0.00	21026.00	0.00	08/31/88
				0.00	22076.00	0.00	07/31/88
				0.00	20987.00	0.00	06/30/88
				0.00	21620.00	0.00	05/31/88
				0.00	21224.00	0.00	04/30/88
				0.00	20891.00	0.00	03/31/88
				0.00	19709.00	0.00	02/29/88
				0.00	20410.00	0.00	01/31/88
	335	GRAYBURG SAN ANDRES	EUNICE MONUMENT	7.00	174.00	3.00	03/11/89
		GRAYBURG SAN ANDRES	EUNICE MONUMENT	4.00	157.00	1.00	02/12/89
				4.00	157.00	1.00	01/06/89
				4.00	160.00	3.00	12/06/88
				8.00	155.00	5.00	11/07/88
				7.00	172.00	5.00	10/06/88
				9.00	171.00	6.00	09/06/88
				8.00	186.00	6.00	08/06/88
				11.00	383.00	20.00	07/06/88
				8.00	164.00	6.00	06/06/88
				8.00	171.00	5.00	05/06/88
				12.00	187.00	6.00	04/06/88
				9.00	179.00	2.00	03/06/88
				9.00	174.00	7.00	02/07/88
				9.00	170.00	6.00	01/16/88
	336	GRAYBURG SAN ANDRES	EUNICE MONUMENT	0.00	19594.00	0.00	03/31/89
		GRAYBURG SAN ANDRES	EUNICE MONUMENT	0.00	17395.00	0.00	02/28/89
				0.00	20938.00	0.00	01/31/89
				0.00	21115.00	0.00	12/31/88
				0.00	21576.00	0.00	11/30/88
				0.00	22349.00	0.00	10/31/88
				0.00	20878.00	0.00	09/30/88
				0.00	21329.00	0.00	08/31/88
				0.00	22121.00	0.00	07/31/88
				0.00	20508.00	0.00	06/30/88
				0.00	21681.00	0.00	05/31/88
				0.00	19038.00	0.00	04/30/88
				0.00	21023.00	0.00	03/31/88
				0.00	20953.00	0.00	02/29/88
				0.00	22097.00	0.00	01/31/88

EMSU AREA STATUS AND TEST REPORT
AS OF MONDAY APRIL 10, 1989
(EMSUTST NOMAD A)

LEASE NAME	WELL NO.	RESERVIOR NAME	FIELD NAME	TEST OIL PROD	TEST WATER PROD	TEST GAS PROD	TEST DATE
EUNICE MONUMENT SOUTH	337	GRAYBURG SAN ANDRES GRAYBURG SAN ANDRES	EUNICE MONUMENT EUNICE MONUMENT	1.00	24.00	1.00	03/10/89
				1.00	19.00	1.00	02/11/89
				1.00	19.00	1.00	01/05/89
				1.00	22.00	2.00	12/05/88
				1.00	15.00	1.00	11/06/88
				2.00	19.00	2.00	10/05/88
				1.00	20.00	2.00	09/05/88
				1.00	18.00	2.00	08/05/88
				1.00	18.00	2.00	07/05/88
				2.00	16.00	1.00	06/05/88
				1.00	17.00	1.00	05/04/88
				3.00	20.00	1.00	04/04/88
				2.00	18.00	1.00	03/05/88
				0.00	14.00	1.00	02/06/88
				1.00	9.00	7.00	01/15/88
338		GRAYBURG SAN ANDRES GRAYBURG SAN ANDRES	EUNICE MONUMENT EUNICE MONUMENT	0.00	23999.00	0.00	03/31/89
				0.00	22184.00	0.00	02/28/89
				0.00	19466.00	0.00	01/31/89
				0.00	21986.00	0.00	12/31/88
				0.00	21250.00	0.00	11/30/88
				0.00	22347.00	0.00	10/31/88
				0.00	21586.00	0.00	09/30/88
				0.00	21494.00	0.00	08/31/88
				0.00	22126.00	0.00	07/31/88
				0.00	20515.00	0.00	06/30/88
				0.00	21467.00	0.00	05/31/88
				0.00	21327.00	0.00	04/30/88
				0.00	21000.00	0.00	03/31/88
				0.00	20965.00	0.00	02/29/88
				0.00	19777.00	0.00	01/31/88
339		GRAYBURG SAN ANDRES GRAYBURG SAN ANDRES	EUNICE MONUMENT EUNICE MONUMENT	1.00	109.00	1.00	03/01/89
				1.00	100.00	2.00	02/07/89
				1.00	103.00	2.00	01/07/89
				1.00	111.00	2.00	12/05/88
				1.00	109.00	4.00	11/06/88
				1.00	119.00	6.00	10/04/88
				1.00	94.00	5.00	09/10/88
				1.00	113.00	9.00	08/09/88
				2.00	107.00	10.00	07/06/88
				1.00	99.00	9.00	06/04/88
				2.00	92.00	14.00	05/06/88
				3.00	90.00	11.00	04/04/88
				1.00	81.00	11.00	03/05/88
				1.00	79.00	23.00	02/09/88

EMSU AREA STATUS AND TEST REPORT
 AS OF MONDAY APRIL 10, 1989
 (EMSU/ST NOMAD A)

LEASE NAME	WELL NO.	RESERVIOR NAME	FIELD NAME	TEST OIL PROD	TEST WATER PROD	TEST GAS PROD	TEST DATE
EUNICE MONUMENT SOUTH	339	GRAYBURG SAN ANDRES	EUNICE MONUMENT	0.00	19655.00	0.00	03/31/89
		GRAYBURG SAN ANDRES	EUNICE MONUMENT	0.00	18139.00	0.00	02/28/89
		GRAYBURG SAN ANDRES	EUNICE MONUMENT	0.00	20987.00	0.00	01/31/89
		GRAYBURG SAN ANDRES	EUNICE MONUMENT	0.00	21844.00	0.00	12/31/88
		GRAYBURG SAN ANDRES	EUNICE MONUMENT	0.00	21631.00	0.00	11/30/88
		GRAYBURG SAN ANDRES	EUNICE MONUMENT	0.00	22395.00	0.00	10/31/88
		GRAYBURG SAN ANDRES	EUNICE MONUMENT	0.00	21669.00	0.00	09/30/88
		GRAYBURG SAN ANDRES	EUNICE MONUMENT	0.00	21505.00	0.00	08/31/88
		GRAYBURG SAN ANDRES	EUNICE MONUMENT	0.00	22187.00	0.00	07/31/88
		GRAYBURG SAN ANDRES	EUNICE MONUMENT	0.00	20881.00	0.00	06/30/88
		GRAYBURG SAN ANDRES	EUNICE MONUMENT	0.00	20898.00	0.00	05/31/88
		GRAYBURG SAN ANDRES	EUNICE MONUMENT	0.00	21282.00	0.00	04/30/88
		GRAYBURG SAN ANDRES	EUNICE MONUMENT	0.00	21168.00	0.00	03/31/88
		GRAYBURG SAN ANDRES	EUNICE MONUMENT	0.00	20983.00	0.00	02/29/88
		GRAYBURG SAN ANDRES	EUNICE MONUMENT	0.00	22082.00	0.00	01/31/88
	341	GRAYBURG SAN ANDRES	EUNICE MONUMENT	1.00	86.00	5.00	04/03/89
		GRAYBURG SAN ANDRES	EUNICE MONUMENT	1.00	113.00	6.00	03/02/89
		GRAYBURG SAN ANDRES	EUNICE MONUMENT	1.00	103.00	5.00	02/08/89
		GRAYBURG SAN ANDRES	EUNICE MONUMENT	1.00	105.00	5.00	01/06/89
		GRAYBURG SAN ANDRES	EUNICE MONUMENT	1.00	106.00	9.00	12/03/88
		GRAYBURG SAN ANDRES	EUNICE MONUMENT	1.00	105.00	8.00	11/07/88
		GRAYBURG SAN ANDRES	EUNICE MONUMENT	1.00	104.00	8.00	10/05/88
		GRAYBURG SAN ANDRES	EUNICE MONUMENT	1.00	126.00	10.00	09/09/88
		GRAYBURG SAN ANDRES	EUNICE MONUMENT	0.00	97.00	10.00	08/06/88
		GRAYBURG SAN ANDRES	EUNICE MONUMENT	1.00	135.00	12.00	07/07/88
		GRAYBURG SAN ANDRES	EUNICE MONUMENT	0.00	96.00	8.00	06/13/88
		GRAYBURG SAN ANDRES	EUNICE MONUMENT	0.00	72.00	6.00	05/04/88
		GRAYBURG SAN ANDRES	EUNICE MONUMENT	3.00	76.00	7.00	04/07/88
		GRAYBURG SAN ANDRES	EUNICE MONUMENT	0.00	81.00	11.00	03/08/88
		GRAYBURG SAN ANDRES	EUNICE MONUMENT	0.00	82.00	6.00	02/10/88
	342	GRAYBURG SAN ANDRES	EUNICE MONUMENT	0.00	19680.00	0.00	03/31/89
		GRAYBURG SAN ANDRES	EUNICE MONUMENT	0.00	18237.00	0.00	02/28/89
		GRAYBURG SAN ANDRES	EUNICE MONUMENT	0.00	21076.00	0.00	01/31/89
		GRAYBURG SAN ANDRES	EUNICE MONUMENT	0.00	21891.00	0.00	12/31/88
		GRAYBURG SAN ANDRES	EUNICE MONUMENT	0.00	21644.00	0.00	11/30/88
		GRAYBURG SAN ANDRES	EUNICE MONUMENT	0.00	22388.00	0.00	10/31/88
		GRAYBURG SAN ANDRES	EUNICE MONUMENT	0.00	21684.00	0.00	09/30/88
		GRAYBURG SAN ANDRES	EUNICE MONUMENT	0.00	21520.00	0.00	08/31/88
		GRAYBURG SAN ANDRES	EUNICE MONUMENT	0.00	22198.00	0.00	07/31/88
		GRAYBURG SAN ANDRES	EUNICE MONUMENT	0.00	20886.00	0.00	06/30/88
		GRAYBURG SAN ANDRES	EUNICE MONUMENT	0.00	18501.00	0.00	05/31/88

LEASE NAME	WELL NO.	RESERVIOR NAME	FIELD NAME	TEST OIL PROD	TEST WATER PROD	TEST GAS PROD	TEST DATE
EUNICE MONUMENT SOUTH	342			0.00	21341.00	0.00	04/30/88
				0.00	21025.00	0.00	03/31/88
				0.00	20982.00	0.00	02/29/88
				0.00	22132.00	0.00	01/31/88
				1.00	124.00	1.00	04/05/89
				1.00	143.00	1.00	03/07/89
				1.00	142.00	1.00	02/15/89
				1.00	142.00	1.00	01/17/89
				1.00	128.00	1.00	12/08/88
				1.00	128.00	1.00	11/08/88
				1.00	130.00	1.00	10/07/88
				1.00	141.00	2.00	09/07/88
				1.00	177.00	12.00	08/01/88
				0.00	132.00	2.00	07/07/88
				0.00	112.00	7.00	06/07/88
				1.00	98.00	1.00	05/10/88
				3.00	104.00	1.00	04/08/88
				1.00	94.00	3.00	03/22/88
				0.00	26108.00	0.00	03/31/89
				0.00	23917.00	0.00	02/28/89
				0.00	25412.00	0.00	01/31/89
				0.00	23391.00	0.00	12/31/88
				0.00	22000.00	0.00	11/30/88
				0.00	21500.00	0.00	10/31/88
				0.00	21069.00	0.00	09/30/88
				0.00	21007.00	0.00	08/31/88
				0.00	21750.00	0.00	07/31/88
				0.00	20735.00	0.00	06/30/88
				0.00	21331.00	0.00	05/31/88
				0.00	21243.00	0.00	04/30/88
				0.00	21002.00	0.00	03/31/88
				0.00	20968.00	0.00	02/29/88
				0.00	22106.00	0.00	01/31/88
				3.00	95.00	5.00	04/06/89
				3.00	96.00	6.00	03/15/89
				3.00	50.00	14.00	02/16/89
				3.00	50.00	14.00	01/15/89
				3.00	52.00	13.00	12/06/88
				3.00	52.00	13.00	11/06/88
				2.00	51.00	20.00	10/06/88
				1.00	55.00	28.00	09/05/88
				0.00	54.00	28.00	08/09/88

345 GRAYBURG SAN ANDRES EUNICE MONUMENT
GRAYBURG SAN ANDRES

344 GRAYBURG SAN ANDRES EUNICE MONUMENT
GRAYBURG SAN ANDRES

343 GRAYBURG SAN ANDRES EUNICE MONUMENT
GRAYBURG SAN ANDRES

EMSU AREA STATUS AND TEST REPORT
 AS OF MONDAY APRIL 10, 1989
 (EMSU TEST METHOD A)

LEASE NAME	WELL NO.	RESERVIOR NAME	FIELD NAME	TEST OIL PROD	TEST WATER PROD	TEST GAS PROD	TEST DATE
EUNICE MONUMENT SOUTH	345	GRAYBURG SAN ANDRES	EUNICE MONUMENT	0.00	55.00	35.00	07/06/88
				2.00	61.00	46.00	06/06/88
				2.00	49.00	45.00	05/07/88
				4.00	45.00	50.00	04/06/88
				1.00	36.00	47.00	03/08/88
				4.00	29.00	3.00	02/03/88
				0.00			
				0.00			
				0.00			
				0.00			
	346	GRAYBURG SAN ANDRES	EUNICE MONUMENT	0.00	26195.00	0.00	03/31/89
				0.00	24283.00	0.00	02/28/89
				0.00	26075.00	0.00	01/31/89
				0.00	23601.00	0.00	12/31/88
				0.00	21417.00	0.00	11/30/88
				0.00	22415.00	0.00	10/31/88
				0.00	21677.00	0.00	09/30/88
				0.00	21559.00	0.00	08/31/88
				0.00	22345.00	0.00	07/31/88
				0.00	20881.00	0.00	06/30/88
	347	GRAYBURG SAN ANDRES	EUNICE MONUMENT	0.00	21198.00	0.00	05/31/88
				0.00	21097.00	0.00	04/30/88
				0.00	21046.00	0.00	03/31/88
				0.00	20990.00	0.00	02/29/88
				0.00	22087.00	0.00	01/31/88
				3.00	6.00	52.00	03/14/89
				6.00	6.00	54.00	02/17/89
				6.00	6.00	54.00	01/12/89
				4.00	5.00	55.00	12/08/88
				1.00	8.00	58.00	11/05/88
3.00	6.00	58.00	10/05/88				
2.00	6.00	56.00	09/04/88				
1.00	6.00	44.00	08/04/88				
2.00	6.00	47.00	07/05/88				
1.00	3.00	47.00	06/05/88				
1.00	6.00	48.00	05/05/88				
3.00	5.00	45.00	04/06/88				
2.00	7.00	43.00	03/05/88				
	348	GRAYBURG SAN ANDRES	EUNICE MONUMENT	0.00	17763.00	0.00	03/31/89
				0.00	17405.00	0.00	02/28/89
				0.00	18550.00	0.00	01/31/89
				0.00	19878.00	0.00	12/31/88
				0.00	23181.00	0.00	11/30/88
				0.00	24053.00	0.00	10/31/88
				0.00	23139.00	0.00	09/30/88

EMSU AREA STATUS AND TEST REPORT
AS OF MONDAY APRIL 10, 1989
(EMSUTST NOMAD A)

LEASE NAME	WELL NO.	RESERVIOR NAME	FIELD NAME	TEST OIL PROD	TEST WATER PROD	TEST GAS PROD	TEST DATE
EUNICE MONUMENT SOUTH	348			0.00	20693.00	0.00	08/31/88
				0.00	19283.00	0.00	07/31/88
				0.00	19846.00	0.00	06/30/88
				0.00	20213.00	0.00	05/31/88
				0.00	19426.00	0.00	04/30/88
				0.00	20441.00	0.00	03/31/88
				0.00	20668.00	0.00	02/29/88
				0.00	21203.00	0.00	01/31/88
	349	GRAYBURG SAN ANDRES	EUNICE MONUMENT	1.00	58.00	2.00	04/03/89
				1.00	68.00	3.00	03/13/89
				1.00	86.00	2.00	02/08/89
				1.00	86.00	2.00	01/16/89
				1.00	68.00	4.00	12/08/88
				1.00	68.00	4.00	11/08/88
				1.00	88.00	4.00	10/19/88
				1.00	25.00	2.00	09/14/88
				2.00	25.00	3.00	08/03/88
				3.00	28.00	4.00	07/03/88
				3.00	28.00	4.00	06/09/88
				2.00	21.00	5.00	05/10/88
				5.00	33.00	4.00	04/12/88
				5.00	43.00	7.00	03/22/88
				1.00	20.00	2.00	02/12/88
	350	GRAYBURG SAN ANDRES	EUNICE MONUMENT	0.00	26454.00	0.00	03/31/89
				0.00	22820.00	0.00	02/28/89
				0.00	25058.00	0.00	01/31/89
				0.00	23846.00	0.00	12/31/88
				0.00	21822.00	0.00	11/30/88
				0.00	22382.00	0.00	10/31/88
				0.00	21498.00	0.00	09/30/88
				0.00	21582.00	0.00	08/31/88
				0.00	22173.00	0.00	07/31/88
				0.00	21091.00	0.00	06/30/88
				0.00	21652.00	0.00	05/31/88
				0.00	21251.00	0.00	04/30/88
				0.00	21125.00	0.00	03/31/88
				0.00	20741.00	0.00	02/29/88
				0.00	22126.00	0.00	01/31/88
	351	GRAYBURG SAN ANDRES	EUNICE MONUMENT	2.00	34.00	66.00	03/10/89
				1.00	37.00	6.00	02/01/89
				3.00	42.00	78.00	01/05/89
				2.00	41.00	86.00	12/03/88
				1.00	41.00	85.00	11/02/88

EMSU AREA STATUS AND TEST REPORT
AS OF MONDAY APRIL 10, 1989
(EMSUTST NOMAD A)

LEASE NAME	WELL NO.	RESERVIOR NAME	FIELD NAME	TEST OIL PROD	TEST WATER PROD	TEST GAS PROD	TEST DATE
EUNICE MONUMENT SOUTH	351						
		GRAYBURG SAN ANDRES	EUNICE MONUMENT	3.00	37.00	78.00	10/01/88
				1.00	38.00	83.00	09/01/88
				1.00	43.00	68.00	08/03/88
				0.00	38.00	68.00	07/02/88
				1.00	62.00	62.00	06/04/88
				1.00	39.00	66.00	05/02/88
				3.00	58.00	61.00	04/02/88
				1.00	42.00	62.00	03/09/88
		GRAYBURG SAN ANDRES	EUNICE MONUMENT	1.00	5.00	28.00	03/12/89
				1.00	4.00	29.00	02/07/89
				1.00	4.00	29.00	01/06/89
				1.00	4.00	31.00	12/04/88
				1.00	4.00	31.00	11/03/88
				1.00	6.00	29.00	10/02/88
				1.00	3.00	29.00	09/07/88
				0.00	3.00	29.00	09/02/88
				0.00	6.00	28.00	08/17/88
				0.00	6.00	24.00	07/19/88
				0.00	6.00	24.00	06/03/88
				3.00	10.00	24.00	05/15/88
				0.00	7.00	23.00	05/03/88
				3.00	10.00	24.00	04/05/88
				2.00	6.00	24.00	03/06/88
		GRAYBURG SAN ANDRES	EUNICE MONUMENT	17.00	126.00	16.00	03/13/89
				16.00	82.00	18.00	02/18/89
				18.00	79.00	18.00	01/07/89
				14.00	81.00	18.00	12/05/88
				9.00	76.00	18.00	11/04/88
				8.00	81.00	17.00	10/04/88
				0.00	0.00	0.00	10/03/88
				4.00	95.00	16.00	09/03/88
				5.00	129.00	9.00	08/06/88
				0.00	313.00	48.00	07/03/88
				1.00	299.00	48.00	06/02/88
				2.00	336.00	61.00	05/04/88
				2.00	253.00	49.00	04/17/88
				1.00	257.00	50.00	03/23/88
		GRAYBURG SAN ANDRES	EUNICE MONUMENT	0.00	15056.00	0.00	03/31/89
				0.00	14025.00	0.00	02/28/89
				0.00	15200.00	0.00	01/31/89
				0.00	15747.00	0.00	12/31/88
		GRAYBURG SAN ANDRES	EUNICE MONUMENT	0.00	0.00	0.00	
				0.00	0.00	0.00	
				0.00	0.00	0.00	

EMSU AREA STATUS AND TEST REPORT
AS OF MONDAY APRIL 10, 1989
(EMSUTST NOMAD A)

LEASE NAME	WELL NO.	RESERVIOR NAME	FIELD NAME	TEST OIL PROD	TEST WATER PROD	TEST GAS PROD	TEST DATE
EUNICE MONUMENT SOUTH	354			0.00	15317.00	0.00	11/30/88
				0.00	16177.00	0.00	10/31/88
				0.00	16133.00	0.00	09/30/88
				0.00	16983.00	0.00	08/31/88
				0.00	18430.00	0.00	07/31/88
				0.00	17847.00	0.00	06/30/88
				0.00	19309.00	0.00	05/31/88
				0.00	20513.00	0.00	04/30/88
				0.00	19579.00	0.00	03/31/88
				0.00	19725.00	0.00	02/29/88
				0.00	21667.00	0.00	01/31/88
				2.00	53.00	22.00	03/04/89
				1.00	52.00	15.00	02/05/89
				1.00	50.00	17.00	01/04/89
				1.00	51.00	35.00	12/10/88
				1.00	53.00	34.00	11/03/88
				1.00	43.00	29.00	10/08/88
				1.00	44.00	31.00	09/05/88
				1.00	41.00	31.00	08/05/88
				1.00	42.00	33.00	07/03/88
				1.00	39.00	32.00	06/02/88
				1.00	38.00	30.00	05/05/88
				4.00	37.00	29.00	04/08/88
				2.00	44.00	20.00	03/02/88
				1.00	48.00	19.00	02/23/88
				0.00	6952.00	0.00	03/31/89
				0.00	6071.00	0.00	02/28/89
				0.00	6655.00	0.00	01/31/89
				0.00	16724.00	0.00	12/31/88
				0.00	21638.00	0.00	11/30/88
				0.00	22404.00	0.00	10/31/88
				0.00	21696.00	0.00	09/30/88
				0.00	20363.00	0.00	08/31/88
				0.00	19879.00	0.00	07/31/88
				0.00	21174.00	0.00	06/30/88
				0.00	21778.00	0.00	05/31/88
				0.00	21621.00	0.00	04/30/88
				0.00	21068.00	0.00	03/31/88
				0.00	21035.00	0.00	02/29/88
				0.00	22163.00	0.00	01/31/88
				4.00	54.00	13.00	03/13/89
				3.00	58.00	24.00	02/15/89

EMSU AREA STATUS AND TEST REPORT
 AS OF MONDAY APRIL 10, 1989
 (EMSUTST NOMAD A)

LEASE NAME	WELL NO.	RESERVIOR NAME	FIELD NAME	TEST OIL PROD	TEST WATER PROD	TEST GAS PROD	TEST DATE
EUNICE MONUMENT SOUTH	357	GRAYBURG SAN ANDRES	EUNICE MONUMENT	4.00	41.00	31.00	01/12/89
				4.00	43.00	32.00	12/09/88
				4.00	44.00	34.00	11/02/88
				4.00	49.00	29.00	10/23/88
				5.00	45.00	48.00	09/04/88
				4.00	50.00	48.00	08/02/88
				4.00	47.00	51.00	07/02/88
				2.00	46.00	49.00	06/01/88
				2.00	47.00	47.00	05/04/88
				6.00	48.00	37.00	04/12/88
				3.00	45.00	49.00	03/03/88
				4.00	38.00	44.00	02/01/88
				3.00	37.00	35.00	01/13/88
				0.00	21990.00	0.00	03/31/89
				0.00	19231.00	0.00	02/28/89
0.00	21755.00	0.00	01/31/89				
0.00	22212.00	0.00	12/31/88				
0.00	21725.00	0.00	11/30/88				
0.00	21823.00	0.00	10/31/88				
0.00	20689.00	0.00	09/30/88				
0.00	21097.00	0.00	08/31/88				
0.00	16857.00	0.00	07/31/88				
0.00	20193.00	0.00	06/30/88				
0.00	21205.00	0.00	05/31/88				
0.00	21430.00	0.00	04/30/88				
0.00	20514.00	0.00	03/31/88				
0.00	21099.00	0.00	02/29/88				
0.00	21493.00	0.00	01/31/88				
GRAYBURG SAN ANDRES	359	GRAYBURG SAN ANDRES	EUNICE MONUMENT	20.00	122.00	6.00	03/13/89
				15.00	113.00	7.00	02/11/89
				15.00	111.00	6.00	01/03/89
				1.00	158.00	73.00	12/02/88
				9.00	95.00	14.00	11/09/88
				8.00	92.00	16.00	10/14/88
				7.00	88.00	14.00	09/11/88
				7.00	83.00	14.00	08/12/88
				6.00	85.00	15.00	07/12/88
				3.00	70.00	11.00	06/01/88
				4.00	70.00	12.00	05/03/88
				10.00	70.00	11.00	04/12/88
				6.00	72.00	13.00	03/21/88
				1.00	68.00	94.00	02/15/88

EMSU AREA STATUS AND TEST REPORT
 AS OF MONDAY APRIL 10, 1989
 (EMSUTST NOMAD A)

LEASE NAME	WELL NO.	RESERVIOR NAME	FIELD NAME	TEST OIL PROD	TEST WATER PROD	TEST GAS PROD	TEST DATE
EUNICE MONUMENT SOUTH	360 W	GRAYBURG SAN ANDRES	EUNICE MONUMENT	0.00	14791.00	0.00	03/31/89
		GRAYBURG SAN ANDRES	EUNICE MONUMENT	0.00	14040.00	0.00	02/28/89
		GRAYBURG SAN ANDRES	EUNICE MONUMENT	0.00	14730.00	0.00	01/31/89
		GRAYBURG SAN ANDRES	EUNICE MONUMENT	0.00	18724.00	0.00	12/31/88
		GRAYBURG SAN ANDRES	EUNICE MONUMENT	0.00	21597.00	0.00	11/30/88
		GRAYBURG SAN ANDRES	EUNICE MONUMENT	0.00	21774.00	0.00	10/31/88
		GRAYBURG SAN ANDRES	EUNICE MONUMENT	0.00	20991.00	0.00	09/30/88
		GRAYBURG SAN ANDRES	EUNICE MONUMENT	0.00	21405.00	0.00	08/31/88
		GRAYBURG SAN ANDRES	EUNICE MONUMENT	0.00	21647.00	0.00	07/31/88
		GRAYBURG SAN ANDRES	EUNICE MONUMENT	0.00	21004.00	0.00	06/30/88
		GRAYBURG SAN ANDRES	EUNICE MONUMENT	0.00	20972.00	0.00	05/31/88
		GRAYBURG SAN ANDRES	EUNICE MONUMENT	0.00	21295.00	0.00	04/30/88
		GRAYBURG SAN ANDRES	EUNICE MONUMENT	0.00	20980.00	0.00	03/31/88
		GRAYBURG SAN ANDRES	EUNICE MONUMENT	0.00	20954.00	0.00	02/29/88
		GRAYBURG SAN ANDRES	EUNICE MONUMENT	0.00	21486.00	0.00	01/31/88
	361	GRAYBURG SAN ANDRES	EUNICE MONUMENT	2.00	110.00	35.00	03/17/89
		GRAYBURG SAN ANDRES	EUNICE MONUMENT	1.00	115.00	41.00	02/05/89
		GRAYBURG SAN ANDRES	EUNICE MONUMENT	1.00	116.00	40.00	01/04/89
		GRAYBURG SAN ANDRES	EUNICE MONUMENT	1.00	127.00	43.00	12/02/88
		GRAYBURG SAN ANDRES	EUNICE MONUMENT	1.00	133.00	47.00	11/02/88
		GRAYBURG SAN ANDRES	EUNICE MONUMENT	1.00	132.00	47.00	10/07/88
		GRAYBURG SAN ANDRES	EUNICE MONUMENT	1.00	130.00	51.00	09/04/88
		GRAYBURG SAN ANDRES	EUNICE MONUMENT	1.00	130.00	59.00	08/19/88
		GRAYBURG SAN ANDRES	EUNICE MONUMENT	0.00	139.00	59.00	07/07/88
		GRAYBURG SAN ANDRES	EUNICE MONUMENT	1.00	135.00	58.00	06/15/88
		GRAYBURG SAN ANDRES	EUNICE MONUMENT	3.00	150.00	60.00	05/03/88
		GRAYBURG SAN ANDRES	EUNICE MONUMENT	6.00	149.00	60.00	04/11/88
		GRAYBURG SAN ANDRES	EUNICE MONUMENT	1.00	111.00	53.00	03/02/88
		GRAYBURG SAN ANDRES	EUNICE MONUMENT	1.00	96.00	47.00	02/01/88
	362 W	GRAYBURG SAN ANDRES	EUNICE MONUMENT	0.00	14329.00	0.00	03/31/89
		GRAYBURG SAN ANDRES	EUNICE MONUMENT	0.00	14020.00	0.00	02/28/89
		GRAYBURG SAN ANDRES	EUNICE MONUMENT	0.00	14997.00	0.00	01/31/89
		GRAYBURG SAN ANDRES	EUNICE MONUMENT	0.00	19279.00	0.00	12/31/88
		GRAYBURG SAN ANDRES	EUNICE MONUMENT	0.00	21640.00	0.00	11/30/88
		GRAYBURG SAN ANDRES	EUNICE MONUMENT	0.00	22503.00	0.00	10/31/88
		GRAYBURG SAN ANDRES	EUNICE MONUMENT	0.00	16546.00	0.00	09/30/88
		GRAYBURG SAN ANDRES	EUNICE MONUMENT	0.00	18890.00	0.00	08/31/88
		GRAYBURG SAN ANDRES	EUNICE MONUMENT	0.00	22353.00	0.00	07/31/88
		GRAYBURG SAN ANDRES	EUNICE MONUMENT	0.00	19675.00	0.00	06/30/88
		GRAYBURG SAN ANDRES	EUNICE MONUMENT	0.00	21442.00	0.00	05/31/88
		GRAYBURG SAN ANDRES	EUNICE MONUMENT	0.00	20847.00	0.00	04/30/88
		GRAYBURG SAN ANDRES	EUNICE MONUMENT	0.00	20456.00	0.00	03/31/88
		GRAYBURG SAN ANDRES	EUNICE MONUMENT	0.00	21036.00	0.00	02/29/88

LEASE NAME	WELL NO.	RESERVIOR NAME	FIELD NAME	TEST OIL PROD	TEST WATER PROD	TEST GAS PROD	TEST DATE
EUNICE MONUMENT SOUTH	362			0.00	21954.00	0.00	01/31/88
	363	GRAYBURG SAN ANDRES	EUNICE MONUMENT	1.00	394.00	133.00	03/02/89
		GRAYBURG SAN ANDRES		1.00	387.00	134.00	02/15/89
				5.00	270.00	110.00	01/04/89
				1.00	158.00	73.00	12/02/88
				1.00	162.00	108.00	11/08/88
				2.00	159.00	134.00	10/02/88
				1.00	145.00	181.00	09/08/88
				2.00	170.00	257.00	08/08/88
				2.00	155.00	266.00	07/10/88
				2.00	110.00	232.00	06/06/88
				1.00	118.00	276.00	05/03/88
				3.00	114.00	278.00	04/11/88
				1.00	53.00	236.00	03/09/88
				2.00	51.00	276.00	02/16/88
				2.00	53.00	260.00	01/17/88
	364	GRAYBURG SAN ANDRES	EUNICE MONUMENT	0.00	20883.00	0.00	03/31/89
		GRAYBURG SAN ANDRES		0.00	19672.00	0.00	02/28/89
				0.00	21354.00	0.00	01/31/89
				0.00	22003.00	0.00	12/31/88
				0.00	21847.00	0.00	11/30/88
				0.00	21980.00	0.00	10/31/88
				0.00	21576.00	0.00	09/30/88
				0.00	21470.00	0.00	08/31/88
				0.00	22154.00	0.00	07/31/88
				0.00	21087.00	0.00	06/30/88
				0.00	21189.00	0.00	05/31/88
				0.00	21311.00	0.00	04/30/88
				0.00	20989.00	0.00	03/31/88
				0.00	20961.00	0.00	02/29/88
				0.00	22043.00	0.00	01/31/88
	365	GRAYBURG SAN ANDRES	EUNICE MONUMENT	1.00	34.00	16.00	04/05/89
		GRAYBURG SAN ANDRES		2.00	31.00	17.00	03/10/89
				1.00	27.00	13.00	02/06/89
				1.00	29.00	12.00	01/09/89
				1.00	32.00	20.00	12/06/88
				11.00	35.00	28.00	11/10/88
				1.00	18.00	20.00	10/03/88
				2.00	20.00	28.00	09/05/88
				2.00	20.00	28.00	08/05/88
				2.00	22.00	30.00	07/05/88
				3.00	17.00	29.00	06/03/88

EMSU AREA STATUS AND TEST REPORT
 AS OF MONDAY APRIL 10, 1989
 (EMSUTST NOMAD A)

LEASE NAME	WELL NO.	RESERVIOR NAME	FIELD NAME	TEST OIL PROD	TEST WATER PROD	TEST GAS PROD	TEST DATE
EUNICE MONUMENT SOUTH	365	GRAYBURG SAN ANDRES	EUNICE MONUMENT	2.00	10.00	28.00	05/06/88
				5.00	19.00	26.00	04/03/88
				4.00	23.00	29.00	03/04/88
				2.00	9.00	26.00	02/13/88
				0.00	9092.00	0.00	03/31/89
				0.00	8572.00	0.00	02/28/89
				0.00	9509.00	0.00	01/31/89
				0.00	9680.00	0.00	12/31/88
				0.00	7266.00	0.00	11/30/88
				0.00	6078.00	0.00	10/31/88
				0.00	7597.00	0.00	09/30/88
				0.00	9281.00	0.00	08/31/88
				0.00	9821.00	0.00	07/31/88
				0.00	9133.00	0.00	06/30/88
				0.00	10195.00	0.00	05/31/88
0.00	11391.00	0.00	04/30/88				
0.00	11504.00	0.00	03/31/88				
0.00	11112.00	0.00	02/29/88				
0.00	12066.00	0.00	01/31/88				
367	GRAYBURG SAN ANDRES	EUNICE MONUMENT	1.00	390.00	13.00	04/01/89	
			1.00	310.00	8.00	03/02/89	
			2.00	435.00	19.00	02/05/89	
			3.00	442.00	27.00	01/01/89	
			5.00	328.00	9.00	12/01/88	
			5.00	328.00	28.00	11/01/88	
			5.00	431.00	29.00	10/01/88	
			9.00	345.00	37.00	09/01/88	
			7.00	300.00	35.00	08/01/88	
			4.00	192.00	33.00	07/01/88	
			4.00	113.00	31.00	06/01/88	
			9.00	171.00	32.00	05/01/88	
			10.00	167.00	40.00	04/01/88	
			9.00	178.00	45.00	03/01/88	
			10.00	183.00	39.00	02/05/88	
6.00	125.00	43.00	01/12/88				
368	GRAYBURG SAN ANDRES	EUNICE MONUMENT	0.00	27016.00	0.00	03/31/89	
			0.00	24997.00	0.00	02/28/89	
			0.00	27711.00	0.00	01/31/89	
GRAYBURG SAN ANDRES	EUNICE MONUMENT	0.00	24893.00	0.00	12/31/88		
		0.00	21603.00	0.00	11/30/88		
		0.00	22164.00	0.00	10/31/88		

EMSU AREA STATUS AND TEST REPORT
AS OF MONDAY APRIL 10, 1989
(EMSUTST NOMAD A)

LEASE NAME	WELL NO.	RESERVIOR NAME	FIELD NAME	TEST OIL PROD	TEST WATER PROD	TEST GAS PROD	TEST DATE
EUNICE MONUMENT SOUTH	368 w1	GRAYBURG SAN ANDRES	EUNICE MONUMENT	0.00	21410.00	0.00	09/30/88
				0.00	15771.00	0.00	08/31/88
				0.00	21513.00	0.00	07/31/88
				0.00	20947.00	0.00	06/30/88
				0.00	21320.00	0.00	05/31/88
				0.00	21109.00	0.00	04/30/88
				0.00	20920.00	0.00	03/31/88
				0.00	20763.00	0.00	02/29/88
				0.00	21286.00	0.00	01/31/88
				11.00	192.00	11.00	03/11/89
				11.00	197.00	12.00	02/15/89
				7.00	249.00	8.00	01/17/89
				8.00	260.00	9.00	12/06/88
				12.00	295.00	15.00	11/06/88
				11.00	317.00	20.00	10/05/88
11.00	316.00	23.00	09/06/88				
10.00	289.00	18.00	08/06/88				
11.00	302.00	23.00	07/06/88				
12.00	317.00	27.00	06/05/88				
12.00	306.00	27.00	05/06/88				
23.00	330.00	34.00	04/06/88				
11.00	299.00	31.00	03/05/88				
11.00	347.00	27.00	02/18/88				
GRAYBURG SAN ANDRES	370 w1	GRAYBURG SAN ANDRES	EUNICE MONUMENT	0.00	22280.00	0.00	03/31/89
				0.00	20540.00	0.00	02/28/89
				0.00	22262.00	0.00	01/31/89
				0.00	22265.00	0.00	12/31/88
				0.00	21649.00	0.00	11/30/88
				0.00	22174.00	0.00	10/31/88
				0.00	22784.00	0.00	09/30/88
				0.00	19950.00	0.00	08/31/88
				0.00	22204.00	0.00	07/31/88
				0.00	21088.00	0.00	06/30/88
				0.00	21751.00	0.00	05/31/88
				0.00	21397.00	0.00	04/30/88
				0.00	21060.00	0.00	03/31/88
				0.00	21030.00	0.00	02/29/88
				0.00	21612.00	0.00	01/31/88
GRAYBURG SAN ANDRES	371	GRAYBURG SAN ANDRES	EUNICE MONUMENT	2.00	102.00	7.00	03/10/89
				3.00	154.00	7.00	02/14/89
				2.00	156.00	9.00	01/18/89
				1.00	148.00	5.00	12/05/88
				1.00	194.00	4.00	11/05/88
2.00	140.00	7.00	10/05/88				

EMSU AREA STATUS AND TEST REPORT
AS OF MONDAY APRIL 10, 1989
(EMSUTST NOMAD A)

LEASE NAME	WELL NO.	RESERVIOR NAME	FIELD NAME	TEST OIL PRD	TEST WATER PRD	TEST GAS PRD	TEST DATE
EUNICE MONUMENT SOUTH	377	GRAYBURG SAN ANDRES	EUNICE MONUMENT	36.00	63.00	49.00	04/02/88
				31.00	65.00	53.00	03/02/88
				24.00	60.00	51.00	02/06/88
				27.00	56.00	52.00	01/13/88
				0.00	14942.00	0.00	03/31/89
				0.00	14700.00	0.00	02/28/89
				0.00	16363.00	0.00	01/31/89
				0.00	16050.00	0.00	12/31/88
				0.00	14960.00	0.00	11/30/88
				0.00	16241.00	0.00	10/31/88
				0.00	17041.00	0.00	09/30/88
				0.00	16333.00	0.00	08/31/88
				0.00	18992.00	0.00	07/31/88
				0.00	18653.00	0.00	06/30/88
0.00	20195.00	0.00	05/31/88				
0.00	20910.00	0.00	04/30/88				
0.00	19906.00	0.00	03/31/88				
0.00	20689.00	0.00	02/29/88				
0.00	22115.00	0.00	01/31/88				
379	379	GRAYBURG SAN ANDRES	EUNICE MONUMENT	3.00	101.00	1.00	04/03/89
				4.00	95.00	1.00	03/08/89
				6.00	100.00	2.00	02/07/89
				6.00	99.00	1.00	01/03/89
				5.00	98.00	1.00	12/03/88
				3.00	100.00	2.00	11/04/88
				4.00	79.00	1.00	10/04/88
				7.00	89.00	2.00	09/03/88
				4.00	94.00	1.00	08/03/88
				3.00	94.00	2.00	07/03/88
				3.00	82.00	1.00	06/03/88
				2.00	80.00	1.00	05/03/88
				5.00	64.00	1.00	04/03/88
				1.00	63.00	1.00	03/03/88
8.00	62.00	1.00	02/07/88				
7.00	64.00	12.00	01/14/88				
380	380	GRAYBURG SAN ANDRES	EUNICE MONUMENT	0.00	19702.00	0.00	03/31/89
				0.00	18230.00	0.00	02/28/89
				0.00	19722.00	0.00	01/31/89
				0.00	21251.00	0.00	12/31/88
				0.00	21952.00	0.00	11/30/88
				0.00	21162.00	0.00	10/31/88

EMSU AREA STATUS AND TEST REPORT
AS OF MONDAY APRIL 10, 1989
(EMSUTST NOMAD A)

LEASE NAME	WELL NO.	RESERVIOR NAME	FIELD NAME	TEST OIL PROD	TEST WATER PROD	TEST GAS PROD	TEST DATE
EUNICE MONUMENT SOUTH	380	GRAYBURG SAN ANDRES	EUNICE MONUMENT	0.00	20550.00	0.00	09/30/88
				0.00	21109.00	0.00	08/31/88
				0.00	22183.00	0.00	07/31/88
				0.00	21125.00	0.00	06/30/88
				0.00	21719.00	0.00	05/31/88
				0.00	21361.00	0.00	04/30/88
				0.00	21068.00	0.00	03/31/88
				0.00	21018.00	0.00	02/29/88
				0.00	22138.00	0.00	01/31/88
				3.00	214.00	23.00	03/03/89
				2.00	160.00	18.00	02/13/89
				3.00	166.00	19.00	01/10/89
3.00	184.00	21.00	12/07/88				
1.00	185.00	24.00	11/02/88				
2.00	157.00	22.00	10/02/88				
1.00	164.00	23.00	09/12/88				
2.00	185.00	33.00	08/04/88				
2.00	173.00	27.00	07/02/88				
2.00	206.00	30.00	06/02/88				
1.00	100.00	27.00	05/08/88				
8.00	93.00	26.00	04/01/88				
2.00	96.00	26.00	03/03/88				
2.00	116.00	38.00	02/11/88				
3.00	102.00	27.00	01/13/88				
GRAYBURG SAN ANDRES	382	GRAYBURG SAN ANDRES	EUNICE MONUMENT	0.00	15309.00	0.00	03/31/89
				0.00	14222.00	0.00	02/28/89
				0.00	15194.00	0.00	01/31/89
				0.00	18664.00	0.00	12/31/88
				0.00	21168.00	0.00	11/30/88
				0.00	22395.00	0.00	10/31/88
				0.00	21687.00	0.00	09/30/88
				0.00	21523.00	0.00	08/31/88
				0.00	22179.00	0.00	07/31/88
				0.00	21112.00	0.00	06/30/88
				0.00	21770.00	0.00	05/31/88
				0.00	21456.00	0.00	04/30/88
0.00	21017.00	0.00	03/31/88				
0.00	20959.00	0.00	02/29/88				
0.00	22037.00	0.00	01/31/88				
GRAYBURG SAN ANDRES	383	GRAYBURG SAN ANDRES	EUNICE MONUMENT	1.00	67.00	2.00	03/12/89
				1.00	40.00	2.00	02/06/89
GRAYBURG SAN ANDRES	383	GRAYBURG SAN ANDRES	EUNICE MONUMENT	1.00	41.00	2.00	01/06/89

EMSU AREA STATUS AND TEST REPORT
AS OF MONDAY APRIL 10, 1989
(EMSU TST NOMAG A)

LEASE NAME	WELL NO.	RESERVOIR NAME	FIELD NAME	TEST OIL PROD	TEST WATER PROD	TEST GAS PROD	TEST DATE				
EUNICE MONUMENT SOUTH	383	GRAYBURG SAN ANDRES	EUNICE MONUMENT	1.00	35.00	28.00	12/03/88				
				1.00	44.00	84.00	11/03/88				
				1.00	44.00	94.00	10/06/88				
				1.00	50.00	102.00	09/05/88				
				1.00	42.00	89.00	08/18/88				
				1.00	27.00	40.00	07/08/88				
				1.00	26.00	73.00	06/06/88				
				1.00	34.00	72.00	05/04/88				
				3.00	28.00	68.00	04/06/88				
				1.00	23.00	63.00	03/03/88				
				1.00	23.00	45.00	02/12/88				
				384	384	GRAYBURG SAN ANDRES	EUNICE MONUMENT	0.00	22659.00	0.00	03/31/89
								0.00	21039.00	0.00	02/28/89
								0.00	22050.00	0.00	01/31/89
								0.00	22017.00	0.00	12/31/88
0.00	21599.00	0.00	11/30/88								
0.00	22364.00	0.00	10/31/88								
0.00	21732.00	0.00	09/30/88								
0.00	21632.00	0.00	08/31/88								
0.00	22192.00	0.00	07/31/88								
0.00	21131.00	0.00	06/30/88								
0.00	21599.00	0.00	05/31/88								
0.00	21305.00	0.00	04/30/88								
0.00	20909.00	0.00	03/31/88								
0.00	20933.00	0.00	02/29/88								
0.00	22038.00	0.00	01/31/88								
385	385	GRAYBURG SAN ANDRES	EUNICE MONUMENT	1.00	76.00	22.00	03/11/89				
				1.00	50.00	36.00	02/07/89				
				1.00	47.00	38.00	01/12/89				
				1.00	45.00	39.00	12/11/88				
				1.00	42.00	38.00	11/08/88				
				2.00	49.00	42.00	10/12/88				
				1.00	50.00	40.00	09/09/88				
				0.00	41.00	36.00	08/10/88				
				0.00	52.00	47.00	07/10/88				
				0.00	45.00	49.00	06/01/88				
				1.00	52.00	49.00	05/18/88				
				5.00	47.00	43.00	04/09/88				
				0.00	47.00	50.00	03/23/88				
				1.00	57.00	49.00	02/12/88				
				386	386	GRAYBURG SAN ANDRES	EUNICE MONUMENT				

EMSU AREA STATUS AND TEST REPORT
AS OF MONDAY APRIL 10, 1989
(EMSUTST NOMAD A)

LEASE NAME	WELL NO.	RESERVIOR NAME	FIELD NAME	TEST OIL PROD	TEST WATER PROD	TEST GAS PROD	TEST DATE
EUNICE MONUMENT SOUTH	386	GRAYBURG SAN ANDRES	EUNICE MONUMENT	0.00	26304.00	0.00	03/31/89
				0.00	24039.00	0.00	02/28/89
				0.00	25872.00	0.00	01/31/89
				0.00	23738.00	0.00	12/31/88
				0.00	21612.00	0.00	11/30/88
				0.00	22376.00	0.00	10/31/88
				0.00	21621.00	0.00	09/30/88
				0.00	21549.00	0.00	08/31/88
				0.00	21775.00	0.00	07/31/88
				0.00	21089.00	0.00	06/30/88
				0.00	21249.00	0.00	05/31/88
				0.00	21315.00	0.00	04/30/88
				0.00	20978.00	0.00	03/31/88
				0.00	20957.00	0.00	02/29/88
				0.00	22054.00	0.00	01/31/88
	387	GRAYBURG SAN ANDRES	EUNICE MONUMENT	1.00	91.00	30.00	03/14/89
				1.00	108.00	34.00	02/06/89
				1.00	115.00	36.00	01/12/89
				1.00	118.00	39.00	12/10/88
				1.00	117.00	41.00	11/14/88
				1.00	39.00	22.00	10/09/88
				1.00	100.00	53.00	09/08/88
				0.00	98.00	58.00	08/09/88
				0.00	95.00	58.00	07/08/88
				0.00	91.00	66.00	06/03/88
				0.00	99.00	65.00	05/05/88
				5.00	98.00	66.00	04/08/88
				1.00	86.00	34.00	03/18/88
				0.00	80.00	45.00	02/16/88
	388	GRAYBURG SAN ANDRES	EUNICE MONUMENT	0.00	22829.00	0.00	03/31/89
				0.00	22128.00	0.00	02/28/89
				0.00	23587.00	0.00	01/31/89
				0.00	22864.00	0.00	12/31/88
				0.00	22733.00	0.00	11/30/88
				0.00	24028.00	0.00	10/31/88
				0.00	22463.00	0.00	09/30/88
				0.00	21091.00	0.00	08/31/88
				0.00	22276.00	0.00	07/31/88
				0.00	20352.00	0.00	06/30/88
				0.00	21606.00	0.00	05/31/88
				0.00	21134.00	0.00	04/30/88
				0.00	20904.00	0.00	03/31/88
				0.00	20956.00	0.00	02/29/88
				0.00	21589.00	0.00	01/31/88

EMSU AREA STATUS AND TEST REPORT
 AS OF MONDAY APRIL 10, 1989
 (EMSUTST NOMAD A)

LEASE NAME	WELL NO.	RESERVIOR NAME	FIELD NAME	TEST OIL PRD	TEST WATER PRD	TEST GAS PRD	TEST DATE
EUNICE MONUMENT SOUTH	389	GRAYBURG SAN ANDRES GRAYBURG SAN ANDRES	EUNICE MONUMENT	1.00	74.00	12.00	03/14/89
				1.00	90.00	12.00	02/13/89
				1.00	85.00	14.00	01/13/89
				1.00	183.00	15.00	12/04/88
				1.00	100.00	22.00	11/09/88
				1.00	99.00	20.00	10/06/88
				1.00	101.00	20.00	09/07/88
				1.00	48.00	10.00	08/07/88
				0.00	50.00	12.00	07/06/88
				0.00	45.00	11.00	06/04/88
				0.00	53.00	11.00	05/08/88
				3.00	42.00	10.00	04/05/88
				2.00	46.00	7.00	03/05/88
				0.00	45.00	7.00	02/21/88
				GRAYBURG SAN ANDRES	390	GRAYBURG SAN ANDRES	EUNICE MONUMENT
0.00	10094.00	0.00	02/28/89				
0.00	10813.00	0.00	01/31/89				
0.00	18081.00	0.00	12/31/88				
0.00	21618.00	0.00	11/30/88				
0.00	22372.00	0.00	10/31/88				
0.00	21557.00	0.00	09/30/88				
0.00	21426.00	0.00	08/31/88				
0.00	22156.00	0.00	07/31/88				
0.00	21090.00	0.00	06/30/88				
0.00	21597.00	0.00	05/31/88				
0.00	21273.00	0.00	04/30/88				
0.00	20970.00	0.00	03/31/88				
0.00	20972.00	0.00	02/29/88				
0.00	22018.00	0.00	01/31/88				
GRAYBURG SAN ANDRES	391	GRAYBURG SAN ANDRES	EUNICE MONUMENT	1.00	19.00	13.00	03/11/89
				1.00	19.00	14.00	02/06/89
				1.00	20.00	15.00	01/10/89
				1.00	22.00	14.00	12/03/88
				2.00	19.00	19.00	11/04/88
				3.00	17.00	22.00	10/07/88
				2.00	15.00	21.00	09/06/88
				2.00	13.00	17.00	08/06/88
				3.00	14.00	19.00	07/05/88
				1.00	7.00	16.00	06/03/88
				2.00	7.00	15.00	05/06/88
				5.00	10.00	14.00	04/07/88
				2.00	9.00	9.00	03/04/88
				0.00	6.00	12.00	02/16/88
				1.00	5.00	12.00	01/16/88

EMSU AREA STATUS AND TEST REPORT
AS OF MONDAY APRIL 10, 1989
(EMSU TEST NOMAD A)

LEASE NAME	WELL NO.	RESERVIOR NAME	FIELD NAME	TEST OIL PROD	TEST WATER PROD	TEST GAS PROD	TEST DATE
EUNICE MONUMENT SOUTH	391	GRAYBURG SAN ANDRES	EUNICE MONUMENT	1.00	5.00	1.00	03/15/89
				2.00	3.00	5.00	02/08/89
				2.00	3.00	5.00	01/17/89
				1.00	5.00	5.00	12/10/88
				1.00	5.00	5.00	11/02/88
				2.00	20.00	5.00	10/23/88
				2.00	20.00	5.00	09/18/88
				4.00	20.00	5.00	08/03/88
				2.00	19.00	5.00	07/01/88
				4.00	20.00	4.00	06/01/88
				1.00	5.00	1.00	03/23/89
				1.00	7.00	23.00	03/01/89
				1.00	4.00	6.00	02/07/89
				1.00	3.00	7.00	01/12/89
				1.00	4.00	8.00	12/05/88
1.00	1.00	11.00	11/06/88				
1.00	5.00	10.00	10/05/88				
2.00	4.00	13.00	09/08/88				
0.00	3.00	14.00	08/08/88				
1.00	3.00	15.00	07/01/88				
1.00	3.00	15.00	06/17/88				
0.00	1.00	14.00	05/09/88				
2.00	1.00	12.00	04/04/88				
1.00	1.00	13.00	03/10/88				
0.00	3.00	12.00	02/13/88				
GRAYBURG SAN ANDRES	396	GRAYBURG SAN ANDRES	EUNICE MONUMENT	0.00	14826.00	0.00	03/31/89
				0.00	14099.00	0.00	02/28/89
				0.00	15143.00	0.00	01/31/89
				0.00	18634.00	0.00	12/31/88
				0.00	19767.00	0.00	11/30/88
				0.00	20530.00	0.00	10/31/88
				0.00	20712.00	0.00	09/30/88
				0.00	21218.00	0.00	08/31/88
				0.00	22079.00	0.00	07/31/88
				0.00	21035.00	0.00	06/30/88
				0.00	21602.00	0.00	05/31/88
				0.00	21075.00	0.00	04/30/88
				0.00	21048.00	0.00	03/31/88
				0.00	20812.00	0.00	02/29/88
				0.00	21978.00	0.00	01/31/88
GRAYBURG SAN ANDRES	397	GRAYBURG SAN ANDRES	EUNICE MONUMENT	13.00	182.00	9.00	04/04/89

EMSU AREA STATUS AND TEST REPORT
 AS OF MONDAY APRIL 10, 1989
 (EMSU/ST N:GAD A)

LEASE NAME	WELL NO.	RESERVIOR NAME	FIELD NAME	TEST OIL PROD	TEST WATER PROD	TEST GAS PROD	TEST DATE
EUNICE MONUMENT SOUTH	397	GRAYBURG SAN ANDRES	EUNICE MONUMENT	5.00	90.00	18.00	03/04/89
				6.00	98.00	13.00	02/14/89
				7.00	100.00	15.00	01/13/89
				7.00	101.00	16.00	12/03/88
				10.00	135.00	31.00	11/03/88
				6.00	95.00	23.00	10/04/88
				7.00	87.00	22.00	09/05/88
				7.00	85.00	29.00	08/04/88
				7.00	87.00	29.00	07/03/88
				10.00	110.00	33.00	06/09/88
				2.00	54.00	13.00	05/11/88
				6.00	51.00	10.00	04/02/88
				1.00	58.00	10.00	03/03/88
				1.00	33.00	10.00	02/21/88
				0.00	10127.00	0.00	03/31/89
0.00	9810.00	0.00	02/28/89				
0.00	10111.00	0.00	01/31/89				
0.00	16677.00	0.00	12/31/88				
0.00	21824.00	0.00	11/30/88				
0.00	21509.00	0.00	10/31/88				
0.00	20669.00	0.00	09/30/88				
0.00	15681.00	0.00	08/31/88				
0.00	21395.00	0.00	07/31/88				
0.00	20165.00	0.00	06/30/88				
0.00	21301.00	0.00	05/31/88				
0.00	21780.00	0.00	04/30/88				
0.00	20398.00	0.00	03/31/88				
0.00	20960.00	0.00	02/29/88				
0.00	22035.00	0.00	01/31/88				
GRAYBURG SAN ANDRES	399	GRAYBURG SAN ANDRES	EUNICE MONUMENT	1.00	53.00	29.00	03/05/89
				1.00	78.00	57.00	02/05/89
				1.00	80.00	61.00	01/10/89
				1.00	81.00	63.00	12/09/88
				1.00	80.00	64.00	11/07/88
				1.00	69.00	44.00	10/08/88
				1.00	62.00	41.00	09/01/88
				1.00	120.00	44.00	08/19/88
				4.00	130.00	211.00	07/07/88
				2.00	92.00	83.00	06/04/88
				2.00	99.00	90.00	05/06/88
				8.00	91.00	86.00	04/07/88
				1.00	88.00	85.00	03/16/88
				2.00	97.00	89.00	02/04/88

EMSU AREA STATUS AND TEST REPORT
 AS OF MONDAY APRIL 10, 1989
 (EMSUTST NOMAD A)

LEASE NAME	WELL NO.	RESERVIOR NAME	FIELD NAME	TEST OIL PRD	TEST WATER PRD	TEST GAS PRD	TEST DATE
EUNICE MONUMENT SOUTH	400	GRAYBURG SAN ANDRES	EUNICE MONUMENT	0.00	14917.00	0.00	03/31/89
		GRAYBURG SAN ANDRES	EUNICE MONUMENT	0.00	14126.00	0.00	02/28/89
				0.00	15221.00	0.00	01/31/89
				0.00	20853.00	0.00	12/31/88
				0.00	21522.00	0.00	11/30/88
				0.00	22372.00	0.00	10/31/88
				0.00	20378.00	0.00	09/30/88
				0.00	20527.00	0.00	08/31/88
				0.00	22141.00	0.00	07/31/88
				0.00	21160.00	0.00	06/30/88
				0.00	21242.00	0.00	05/31/88
				0.00	21765.00	0.00	04/30/88
				0.00	21008.00	0.00	03/31/88
				0.00	20817.00	0.00	02/29/88
				0.00	20104.00	0.00	01/31/88
	401	GRAYBURG SAN ANDRES	EUNICE MONUMENT	2.00	110.00	1.00	03/13/89
		GRAYBURG SAN ANDRES	EUNICE MONUMENT	2.00	102.00	1.00	02/13/89
				2.00	104.00	1.00	01/07/89
				2.00	114.00	1.00	12/05/88
				3.00	125.00	3.00	11/04/88
				4.00	105.00	4.00	10/05/88
				5.00	111.00	8.00	09/06/88
				3.00	141.00	79.00	08/20/88
				4.00	127.00	16.00	07/05/88
				3.00	124.00	24.00	06/05/88
				3.00	126.00	32.00	05/16/88
				13.00	125.00	95.00	04/07/88
				8.00	123.00	119.00	03/09/88
				7.00	119.00	0.00	02/02/88
				7.00	119.00	149.00	01/19/88
	402	GRAYBURG SAN ANDRES	EUNICE MONUMENT	0.00	24554.00	0.00	03/31/89
		GRAYBURG SAN ANDRES	EUNICE MONUMENT	0.00	22441.00	0.00	02/28/89
				0.00	23970.00	0.00	01/31/89
				0.00	23025.00	0.00	12/31/88
				0.00	21724.00	0.00	11/30/88
				0.00	22756.00	0.00	10/31/88
				0.00	21702.00	0.00	09/30/88
				0.00	21990.00	0.00	08/31/88
				0.00	22232.00	0.00	07/31/88
				0.00	21327.00	0.00	06/30/88
				0.00	21758.00	0.00	05/31/88
				0.00	21382.00	0.00	04/30/88
				0.00	21010.00	0.00	03/31/88

EMSU AREA STATUS AND TEST REPORT
AS OF MONDAY APRIL 10, 1989
(EMSUTST NOMAD A)

LEASE NAME	WELL NO.	RESERVIOR NAME	FIELD NAME	TEST OIL PROD	TEST WATER PROD	TEST GAS PROD	TEST DATE
EUNICE MONUMENT SOUTH	402	GRAVBURG SAN ANDRES	EUNICE MONUMENT	0.00	20972.00	0.00	02/29/88
				0.00	22106.00	0.00	01/31/88
	403	GRAVBURG SAN ANDRES	EUNICE MONUMENT	3.00	282.00	58.00	04/03/89
				3.00	245.00	46.00	03/14/89
				2.00	149.00	51.00	02/14/89
				4.00	143.00	56.00	01/10/89
				5.00	159.00	69.00	12/07/88
				3.00	161.00	77.00	11/06/88
				3.00	180.00	105.00	09/08/88
				3.00	163.00	98.00	08/09/88
				4.00	173.00	99.00	07/03/88
				3.00	162.00	87.00	06/03/88
				4.00	138.00	92.00	05/06/88
				10.00	140.00	111.00	04/03/88
				5.00	137.00	103.00	03/16/88
				4.00	137.00	88.00	02/03/88
	404	GRAVBURG SAN ANDRES	EUNICE MONUMENT	0.00	20907.00	0.00	03/31/89
				0.00	19730.00	0.00	02/28/89
				0.00	21299.00	0.00	01/31/89
				0.00	22006.00	0.00	12/31/88
				0.00	21294.00	0.00	11/30/88
				0.00	21971.00	0.00	10/31/88
				0.00	21591.00	0.00	09/30/88
				0.00	21433.00	0.00	08/31/88
				0.00	22115.00	0.00	07/31/88
				0.00	20294.00	0.00	06/30/88
				0.00	21615.00	0.00	05/31/88
				0.00	21325.00	0.00	04/30/88
				0.00	20987.00	0.00	03/31/88
				0.00	20901.00	0.00	02/29/88
				0.00	22075.00	0.00	01/31/88
	405	GRAVBURG SAN ANDRES	EUNICE MONUMENT	1.00	141.00	11.00	03/04/89
				1.00	150.00	18.00	02/05/89
				1.00	155.00	16.00	01/12/89
				2.00	157.00	16.00	12/08/88
				4.00	133.00	17.00	11/02/88
				1.00	129.00	16.00	10/01/88
				1.00	130.00	22.00	09/04/88
				3.00	135.00	24.00	08/03/88
				1.00	109.00	24.00	07/04/88
				2.00	102.00	20.00	06/01/88
				1.00	106.00	22.00	05/09/88
				4.00	108.00	24.00	04/02/88
				2.00	87.00	21.00	03/02/88

EMSU AREA STATUS AND TEST REPORT
AS OF MONDAY APRIL 10, 1989
(EMSUTST NOMAD A)

LEASE NAME	WELL NO.	RESERVIOR NAME	FIELD NAME	TEST OIL PROD	TEST WATER PROD	TEST GAS PROD	TEST DATE
EUNICE MONUMENT SOUTH	405	GRAYBURG SAN ANDRES	EUNICE MONUMENT	2.00	80.00	20.00	02/13/88
				1.00	73.00	21.00	01/11/88
	406 w	GRAYBURG SAN ANDRES	EUNICE MONUMENT	0.00	28379.00	0.00	03/31/89
		GRAYBURG SAN ANDRES	EUNICE MONUMENT	0.00	26257.00	0.00	02/28/89
				0.00	26286.00	0.00	01/31/89
				0.00	22109.00	0.00	12/31/88
				0.00	21643.00	0.00	11/30/88
				0.00	22391.00	0.00	10/31/88
				0.00	21804.00	0.00	09/30/88
				0.00	21351.00	0.00	08/31/88
				0.00	22155.00	0.00	07/31/88
				0.00	21107.00	0.00	06/30/88
				0.00	21093.00	0.00	05/31/88
				0.00	21341.00	0.00	04/30/88
				0.00	21060.00	0.00	03/31/88
				0.00	20932.00	0.00	02/29/88
				0.00	20215.00	0.00	01/31/88
	407	GRAYBURG SAN ANDRES	EUNICE MONUMENT	17.00	37.00	15.00	04/04/89
		GRAYBURG SAN ANDRES	EUNICE MONUMENT	15.00	38.00	16.00	03/09/89
				8.00	27.00	17.00	02/08/89
				7.00	26.00	16.00	01/04/89
				8.00	22.00	16.00	12/04/88
				11.00	33.00	19.00	11/05/88
				11.00	21.00	21.00	10/04/88
				10.00	20.00	22.00	09/04/88
				11.00	20.00	22.00	08/04/88
				10.00	20.00	28.00	07/04/88
				11.00	17.00	26.00	06/04/88
				10.00	16.00	29.00	05/04/88
				17.00	21.00	38.00	04/04/88
				13.00	20.00	37.00	03/04/88
				13.00	22.00	31.00	02/08/88
				8.00	15.00	37.00	01/15/88
	408 w	GRAYBURG SAN ANDRES	EUNICE MONUMENT	0.00	11873.00	0.00	03/31/89
		GRAYBURG SAN ANDRES	EUNICE MONUMENT	0.00	11618.00	0.00	02/28/89
				0.00	13426.00	0.00	01/31/89
				0.00	14132.00	0.00	12/31/88
				0.00	13842.00	0.00	11/30/88
				0.00	15675.00	0.00	10/31/88
				0.00	16133.00	0.00	09/30/88
				0.00	17387.00	0.00	08/31/88

EMSU AREA STATUS AND TEST REPORT
AS OF MONDAY APRIL 10, 1989
(EMSUTST NOMAD A)

LEASE NAME	WELL NO.	RESERVIOR NAME	FIELD NAME	TEST OIL PROD	TEST WATER PROD	TEST GAS PROD	TEST DATE
EUNICE MONUMENT SOUTH	409	GRAYBURG SAN ANDRES	EUNICE MONUMENT	0.00	18984.00	0.00	07/31/88
				0.00	18215.00	0.00	06/30/88
				0.00	19147.00	0.00	05/31/88
				0.00	20748.00	0.00	04/30/88
				0.00	20535.00	0.00	03/31/88
				0.00	20736.00	0.00	02/29/88
				0.00	22015.00	0.00	01/31/88
				6.00	24.00	24.00	03/14/89
				10.00	246.00	32.00	02/14/89
				9.00	244.00	37.00	01/16/89
GRAYBURG SAN ANDRES	410	GRAYBURG SAN ANDRES	EUNICE MONUMENT	0.00	19914.00	0.00	01/31/89
				0.00	20455.00	0.00	12/31/88
				0.00	21749.00	0.00	11/30/88
				0.00	22202.00	0.00	10/31/88
				0.00	21664.00	0.00	09/30/88
				0.00	21501.00	0.00	08/31/88
				0.00	22159.00	0.00	07/31/88
				0.00	21083.00	0.00	06/30/88
				0.00	18434.00	0.00	05/31/88
				22.00	335.00	153.00	02/21/88
GRAYBURG SAN ANDRES	412	GRAYBURG SAN ANDRES	EUNICE MONUMENT	1.00	2.00	196.00	04/02/89
				4.00	1.00	284.00	03/03/89
				1.00	1.00	154.00	02/06/89
				1.00	1.00	330.00	01/02/89
				1.00	1.00	234.00	12/02/88
				1.00	1.00	307.00	11/02/88
				1.00	1.00	213.00	10/02/88
				1.00	1.00	230.00	09/02/88
				2.00	1.00	231.00	08/02/88
				1.00	1.00	222.00	07/02/88
1.00	1.00	237.00	06/02/88				

EMSU AREA STATUS AND TEST REPORT
AS OF MONDAY APRIL 10, 1989
(EMSUTST NOMAD A)

LEASE NAME	WELL NO.	RESERVIOR NAME	FIELD NAME	TEST OIL PROD	TEST WATER PROD	TEST GAS PROD	TEST DATE
EUNICE MONUMENT SOUTH	412	GRAYBURG SAN ANDRES	EUNICE MONUMENT	1.00	2.00	225.00	05/02/88
				4.00	4.00	215.00	04/02/88
				2.00	1.00	236.00	03/02/88
				1.00	1.00	223.00	02/05/88
				1.00	1.00	246.00	01/19/88
				1.00	2.00	195.00	04/01/89
				8.00	1.00	218.00	03/02/89
				1.00	1.00	286.00	02/05/89
				1.00	1.00	275.00	01/01/89
				1.00	1.00	275.00	12/01/88
413	GRAYBURG SAN ANDRES	EUNICE MONUMENT	1.00	2.00	268.00	11/01/88	
			1.00	2.00	287.00	10/01/88	
			1.00	4.00	296.00	09/01/88	
			1.00	1.00	309.00	08/01/88	
			1.00	3.00	329.00	07/01/88	
			1.00	5.00	296.00	06/01/88	
			0.00	3.00	296.00	05/01/88	
			4.00	2.00	275.00	04/01/88	
			0.00	3.00	316.00	03/01/88	
			1.00	4.00	306.00	02/04/88	
415	GRAYBURG SAN ANDRES	EUNICE MONUMENT	1.00	2.00	373.00	01/18/88	
			1.00	214.00	3.00	03/16/89	
			1.00	240.00	4.00	02/14/89	
			1.00	231.00	4.00	01/16/89	
			1.00	225.00	5.00	12/10/88	
			1.00	225.00	3.00	11/11/88	
			1.00	230.00	5.00	10/10/88	
			1.00	244.00	5.00	09/10/88	
			0.00	252.00	5.00	08/10/88	
			3.00	233.00	6.00	07/10/88	
416	GRAYBURG SAN ANDRES	EUNICE MONUMENT	1.00	234.00	6.00	06/08/88	
			1.00	237.00	4.00	05/11/88	
			2.00	236.00	3.00	04/10/88	
			0.00	252.00	5.00	03/12/88	
			1.00	250.00	6.00	02/13/88	
			3.00	176.00	7.00	03/13/89	
			0.00	0.00	0.00	03/02/89	
			4.00	208.00	11.00	02/13/89	
			5.00	206.00	10.00	01/08/89	
			3.00	198.00	11.00	12/08/88	

EMSU AREA STATUS AND TEST REPORT
AS OF MONDAY APRIL 10, 1989
(EMSUTST NOMAD A)

LEASE NAME	WELL NO.	RESERVIOR NAME	FIELD NAME	TEST OIL PROD	TEST WATER PROD	TEST GAS PROD	TEST DATE			
EUNICE MONUMENT SOUTH	416	GRAYBURG SAN ANDRES	EUNICE MONUMENT	3.00	198.00	11.00	11/09/88			
				3.00	203.00	14.00	10/08/88			
				4.00	191.00	20.00	09/08/88			
				2.00	263.00	15.00	08/08/88			
				3.00	181.00	10.00	07/08/88			
				4.00	191.00	12.00	06/09/88			
				6.00	146.00	2.00	05/08/88			
				7.00	194.00	10.00	04/08/88			
				5.00	200.00	12.00	03/08/88			
				4.00	205.00	14.00	02/12/88			
				6.00	186.00	4.00	01/19/88			
				417	GRAYBURG SAN ANDRES	EUNICE MONUMENT	8.00	69.00	5.00	03/12/89
							14.00	63.00	6.00	02/12/89
							12.00	62.00	7.00	01/07/89
11.00	59.00	4.00	12/07/88							
26.00	98.00	9.00	11/03/88							
14.00	80.00	10.00	10/07/88							
14.00	72.00	11.00	09/07/88							
14.00	65.00	9.00	08/07/88							
15.00	66.00	22.00	07/07/88							
15.00	59.00	10.00	06/07/88							
17.00	52.00	12.00	05/07/88							
26.00	58.00	17.00	04/07/88							
24.00	56.00	19.00	03/07/88							
32.00	56.00	19.00	02/11/88							
34.00	50.00	35.00	01/17/88							
418	GRAYBURG SAN ANDRES	EUNICE MONUMENT	4.00	22.00	14.00	03/11/89				
			2.00	7.00	20.00	02/11/89				
			1.00	6.00	18.00	01/06/89				
			1.00	5.00	16.00	12/06/88				
			2.00	33.00	22.00	11/07/88				
			4.00	17.00	20.00	10/06/88				
			2.00	18.00	20.00	09/06/88				
			2.00	13.00	22.00	08/06/88				
			3.00	16.00	22.00	07/06/88				
			4.00	17.00	21.00	06/06/88				
			6.00	17.00	24.00	05/06/88				
			7.00	31.00	32.00	04/06/88				
			5.00	28.00	30.00	03/06/88				
			7.00	39.00	28.00	02/10/88				
		35.00	01/17/88							
GRAYBURG SAN ANDRES		EUNICE MONUMENT								

EMSU AREA STATUS AND TEST REPORT
AS OF MONDAY APRIL 10, 1989
(EMSUTST NUMAD A)

LEASE NAME	WELL NO.	RESERVIOR NAME	FIELD NAME	TEST OIL PROD	TEST WATER PROD	TEST GAS PROD	TEST DATE
EUNICE MONUMENT SOUTH	419	GRAYBURG SAN ANDRES	EUNICE MONUMENT	4.00	172.00	23.00	03/10/89
				4.00	168.00	32.00	02/09/89
				4.00	168.00	31.00	01/05/89
				3.00	168.00	22.00	12/05/88
				17.00	134.00	21.00	11/06/88
				3.00	160.00	28.00	10/05/88
				2.00	142.00	28.00	09/05/88
				4.00	111.00	23.00	08/05/88
				9.00	109.00	24.00	07/05/88
				7.00	138.00	28.00	06/05/88
				16.00	123.00	27.00	05/05/88
				7.00	145.00	36.00	04/05/88
				6.00	142.00	35.00	03/05/88
				5.00	147.00	35.00	02/09/88
				4.00	110.00	31.00	01/16/88
GRAYBURG SAN ANDRES	420	GRAYBURG SAN ANDRES	EUNICE MONUMENT	3.00	19.00	39.00	03/16/89
				4.00	16.00	11.00	02/15/89
				4.00	17.00	12.00	01/11/89
				3.00	17.00	49.00	12/09/88
				3.00	18.00	50.00	11/08/88
				3.00	12.00	46.00	10/01/88
				4.00	13.00	58.00	09/10/88
				0.00	13.00	49.00	08/22/88
				4.00	13.00	48.00	07/02/88
				4.00	17.00	51.00	06/13/88
				4.00	17.00	52.00	05/09/88
				7.00	14.00	52.00	04/18/88
				1.00	14.00	49.00	03/10/88
				1.00	13.00	47.00	02/14/88
				GRAYBURG SAN ANDRES	421	GRAYBURG SAN ANDRES	EUNICE MONUMENT
1.00	95.00	37.00	02/08/89				
1.00	95.00	41.00	01/13/89				
1.00	94.00	40.00	12/08/88				
1.00	95.00	41.00	11/07/88				
1.00	99.00	42.00	10/02/88				
1.00	102.00	53.00	09/09/88				
0.00	96.00	51.00	08/21/88				
2.00	105.00	56.00	07/01/88				
0.00	103.00	59.00	06/02/88				
0.00	83.00	66.00	05/08/88				
10.00	79.00	58.00	04/05/88				
1.00	73.00	50.00	03/11/88				

EMSU AREA STATUS AND TEST REPORT
 AS OF MONDAY APRIL 10, 1989
 (EMSU TEST PROGRAM A)

LEASE NAME	WELL NO.	RESERVOIR NAME	FIELD NAME	TEST OIL PROD	TEST WATER PROD	TEST GAS PROD	TEST DATE
EUNICE MONUMENT SOUTH	421	GRAYBURG SAN ANDRES	EUNICE MONUMENT	1.00	82.00	64.00	02/20/88
	422	GRAYBURG SAN ANDRES	EUNICE MONUMENT	0.00	28055.00	0.00	03/31/89
		GRAYBURG SAN ANDRES	EUNICE MONUMENT	0.00	25632.00	0.00	02/28/89
		GRAYBURG SAN ANDRES	EUNICE MONUMENT	0.00	25940.00	0.00	01/31/89
		GRAYBURG SAN ANDRES	EUNICE MONUMENT	0.00	22027.00	0.00	12/31/88
		GRAYBURG SAN ANDRES	EUNICE MONUMENT	0.00	21357.00	0.00	11/30/88
		GRAYBURG SAN ANDRES	EUNICE MONUMENT	0.00	22405.00	0.00	10/31/88
		GRAYBURG SAN ANDRES	EUNICE MONUMENT	0.00	17375.00	0.00	09/30/88
		GRAYBURG SAN ANDRES	EUNICE MONUMENT	0.00	17264.00	0.00	08/31/88
		GRAYBURG SAN ANDRES	EUNICE MONUMENT	0.00	22034.00	0.00	07/31/88
		GRAYBURG SAN ANDRES	EUNICE MONUMENT	0.00	21122.00	0.00	06/30/88
		GRAYBURG SAN ANDRES	EUNICE MONUMENT	0.00	21664.00	0.00	05/31/88
		GRAYBURG SAN ANDRES	EUNICE MONUMENT	0.00	21258.00	0.00	04/30/88
		GRAYBURG SAN ANDRES	EUNICE MONUMENT	0.00	20958.00	0.00	03/31/88
		GRAYBURG SAN ANDRES	EUNICE MONUMENT	0.00	20928.00	0.00	02/29/88
		GRAYBURG SAN ANDRES	EUNICE MONUMENT	0.00	20541.00	0.00	01/31/88
	423	GRAYBURG SAN ANDRES	EUNICE MONUMENT	2.00	70.00	26.00	04/05/89
		GRAYBURG SAN ANDRES	EUNICE MONUMENT	3.00	91.00	28.00	03/11/89
		GRAYBURG SAN ANDRES	EUNICE MONUMENT	1.00	40.00	32.00	02/07/89
		GRAYBURG SAN ANDRES	EUNICE MONUMENT	1.00	35.00	35.00	01/09/89
		GRAYBURG SAN ANDRES	EUNICE MONUMENT	1.00	42.00	33.00	12/06/88
		GRAYBURG SAN ANDRES	EUNICE MONUMENT	1.00	52.00	34.00	11/05/88
		GRAYBURG SAN ANDRES	EUNICE MONUMENT	2.00	59.00	40.00	10/04/88
		GRAYBURG SAN ANDRES	EUNICE MONUMENT	1.00	54.00	43.00	09/07/88
		GRAYBURG SAN ANDRES	EUNICE MONUMENT	1.00	62.00	44.00	08/04/88
		GRAYBURG SAN ANDRES	EUNICE MONUMENT	2.00	54.00	41.00	07/04/88
		GRAYBURG SAN ANDRES	EUNICE MONUMENT	1.00	57.00	41.00	06/04/88
		GRAYBURG SAN ANDRES	EUNICE MONUMENT	4.00	62.00	48.00	05/05/88
		GRAYBURG SAN ANDRES	EUNICE MONUMENT	5.00	69.00	51.00	04/04/88
		GRAYBURG SAN ANDRES	EUNICE MONUMENT	3.00	77.00	50.00	03/08/88
	424	GRAYBURG SAN ANDRES	EUNICE MONUMENT	0.00	14802.00	0.00	03/31/89
		GRAYBURG SAN ANDRES	EUNICE MONUMENT	0.00	13747.00	0.00	02/28/89
		GRAYBURG SAN ANDRES	EUNICE MONUMENT	0.00	16531.00	0.00	01/31/89
		GRAYBURG SAN ANDRES	EUNICE MONUMENT	0.00	21943.00	0.00	12/31/88
		GRAYBURG SAN ANDRES	EUNICE MONUMENT	0.00	21348.00	0.00	11/30/88
		GRAYBURG SAN ANDRES	EUNICE MONUMENT	0.00	22362.00	0.00	10/31/88
		GRAYBURG SAN ANDRES	EUNICE MONUMENT	0.00	21441.00	0.00	09/30/88
		GRAYBURG SAN ANDRES	EUNICE MONUMENT	0.00	21700.00	0.00	08/31/88
		GRAYBURG SAN ANDRES	EUNICE MONUMENT	0.00	19043.00	0.00	07/31/88
		GRAYBURG SAN ANDRES	EUNICE MONUMENT	0.00	21100.00	0.00	06/30/88
		GRAYBURG SAN ANDRES	EUNICE MONUMENT	0.00	21176.00	0.00	05/31/88

EMSU AREA STATUS AND TEST REPORT
 AS OF MONDAY APRIL 10, 1989
 (EMSTST NOMAD A)

LEASE NAME	WELL NO.	RESERVIOR NAME	FIELD NAME	TEST OIL PROD	TEST WATER PROD	TEST GAS PROD	TEST DATE
EUNICE MONUMENT SOUTH	424 W.	GRAYBURG SAN ANDRES	EUNICE MONUMENT	0.00	19097.00	0.00	04/30/88
				0.00	19798.00	0.00	03/31/88
				0.00	20942.00	0.00	02/29/88
				0.00	22106.00	0.00	01/31/88
				2.00	127.00	33.00	03/01/89
				3.00	151.00	49.00	02/15/89
				3.00	152.00	51.00	01/13/89
				3.00	153.00	57.00	12/06/88
				2.00	206.00	53.00	11/06/88
				1.00	210.00	14.00	10/17/88
426 W.	GRAYBURG SAN ANDRES	EUNICE MONUMENT	0.00	19022.00	0.00	03/31/89	
			0.00	15946.00	0.00	02/28/89	
			0.00	11589.00	0.00	01/31/89	
			0.00	12708.00	0.00	12/31/88	
			0.00	13234.00	0.00	11/30/88	
			0.00	22303.00	0.00	10/31/88	
			0.00	21767.00	0.00	09/30/88	
			0.00	21258.00	0.00	08/31/88	
			0.00	22290.00	0.00	07/31/88	
			0.00	21411.00	0.00	06/30/88	
427	GRAYBURG SAN ANDRES	EUNICE MONUMENT	0.00	21066.00	0.00	05/31/88	
			0.00	21420.00	0.00	04/30/88	
			0.00	21092.00	0.00	03/31/88	
			0.00	21057.00	0.00	02/29/88	
			0.00	22208.00	0.00	01/31/88	
			3.00	88.00	48.00	04/05/89	
			4.00	103.00	54.00	03/03/89	
			2.00	69.00	55.00	02/15/89	
			2.00	71.00	59.00	01/14/89	
			2.00	76.00	61.00	12/04/88	
4.00	71.00	69.00	11/04/88				
2.00	75.00	65.00	10/05/88				
3.00	74.00	66.00	09/06/88				
4.00	71.00	51.00	08/05/88				
3.00	68.00	78.00	07/05/88				
4.00	68.00	73.00	06/07/88				
1.00	38.00	48.00	05/10/88				
7.00	39.00	35.00	04/03/88				
1.00	38.00	36.00	03/14/88				
1.00	31.00	39.00	02/01/88				
1.00	34.00*	39.00	01/15/88				

EMSU AREA STATUS AND TEST REPORT
 AS OF MONDAY APRIL 10, 1989
 (EMSUTST NOMAD A)

LEASE NAME	WELL NO.	RESERVIOR NAME	FIELD NAME	TEST OIL PROD	TEST WATER PROD	TEST GAS PROD	TEST DATE
EUNICE MONUMENT SOUTH	428	GRAYBURG SAN ANDRES GRAYBURG SAN ANDRES	EUNICE MONUMENT EUNICE MONUMENT	1.00	91.00	45.00	04/04/89
				3.00	47.00	35.00	03/16/89
				2.00	63.00	70.00	02/14/89
				2.00	65.00	74.00	01/12/89
				3.00	67.00	120.00	12/07/88
				2.00	72.00	96.00	11/08/88
				1.00	68.00	39.00	10/03/88
				1.00	77.00	36.00	09/10/88
				1.00	57.00	43.00	08/14/88
				1.00	57.00	43.00	07/08/88
				2.00	59.00	45.00	06/07/88
				2.00	67.00	45.00	05/11/88
GRAYBURG SAN ANDRES	429	GRAYBURG SAN ANDRES GRAYBURG SAN ANDRES	EUNICE MONUMENT EUNICE MONUMENT	3.00	61.00	45.00	04/03/88
				2.00	66.00	44.00	03/16/88
				1.00	58.00	37.00	02/11/88
				3.00	52.00	46.00	01/17/88
				1.00	25.00	21.00	04/05/89
				4.00	12.00	20.00	03/02/89
				1.00	7.00	20.00	02/08/89
				1.00	6.00	19.00	01/14/89
				1.00	7.00	21.00	12/06/88
				3.00	13.00	26.00	11/07/88
				2.00	17.00	24.00	10/04/88
				2.00	7.00	23.00	09/09/88
1.00	1.00	24.00	08/09/88				
2.00	6.00	28.00	07/07/88				
1.00	3.00	26.00	06/06/88				
1.00	3.00	26.00	05/10/88				
3.00	6.00	22.00	04/03/88				
2.00	3.00	23.00	03/14/88				
1.00	7.00	57.00	02/17/88				
3.00	5.00	29.00	01/19/88				
GRAYBURG SAN ANDRES	433	GRAYBURG SAN ANDRES GRAYBURG SAN ANDRES	EUNICE MONUMENT EUNICE MONUMENT	1.00	252.00	45.00	04/03/89
				3.00	156.00	46.00	03/03/89
				1.00	159.00	26.00	02/08/89
				1.00	160.00	20.00	01/09/89
				1.00	158.00	19.00	12/08/88
				1.00	130.00	46.00	11/14/88
				1.00	134.00	85.00	10/02/88
				1.00	130.00	88.00	09/01/88
				1.00	128.00	100.00	08/19/88
				1.00	119.00	95.00	07/10/88

EMSU AREA STATUS AND TEST REPORT
AS OF MONDAY APRIL 10, 1989
(EMSUTST NOMAD A)

LEASE NAME	WELL NO.	RESERVIOR NAME	FIELD NAME	TEST OIL PROD	TEST WATER PROD	TEST GAS PROD	TEST DATE
EUNICE MONUMENT SOUTH	433	GRAYBURG SAN ANDRES	EUNICE MONUMENT	1.00	112.00	103.00	06/10/88
				2.00	118.00	124.00	05/16/88
				10.00	73.00	105.00	04/01/88
				3.00	68.00	110.00	03/15/88
				1.00	79.00	149.00	02/09/88
				1.00	122.00	223.00	01/12/88
				0.00	15221.00	0.00	03/31/89
				0.00	13907.00	0.00	02/28/89
				0.00	14999.00	0.00	01/31/89
				0.00	17256.00	0.00	12/31/88
				0.00	15202.00	0.00	11/30/88
				0.00	21060.00	0.00	10/31/88
435	GRAYBURG SAN ANDRES	EUNICE MONUMENT	0.00	21544.00	0.00	09/30/88	
			0.00	21083.00	0.00	08/31/88	
			0.00	22185.00	0.00	07/31/88	
			0.00	21172.00	0.00	06/30/88	
			0.00	20538.00	0.00	05/31/88	
			0.00	20470.00	0.00	04/30/88	
			0.00	20970.00	0.00	03/31/88	
			0.00	20926.00	0.00	02/29/88	
			0.00	21729.00	0.00	01/31/88	
			17.00	140.00	54.00	03/02/89	
			12.00	170.00	53.00	02/12/89	
			13.00	173.00	59.00	01/12/89	
10.00	130.00	59.00	12/05/88				
10.00	131.00	66.00	11/05/88				
13.00	151.00	75.00	10/06/88				
11.00	133.00	69.00	09/07/88				
11.00	131.00	74.00	08/06/88				
10.00	128.00	73.00	07/06/88				
11.00	138.00	79.00	06/06/88				
11.00	131.00	77.00	05/09/88				
14.00	131.00	66.00	04/04/88				
13.00	140.00	80.00	03/04/88				
12.00	182.00	118.00	02/02/88				
436	GRAYBURG SAN ANDRES	EUNICE MONUMENT	0.00	14771.00	0.00	03/31/89	
			0.00	14246.00	0.00	02/28/89	
			0.00	15104.00	0.00	01/31/89	
			0.00	20931.00	0.00	12/31/88	
			0.00	21499.00	0.00	11/30/88	
			0.00	22379.00	0.00	10/31/88	
			0.00	21579.00	0.00	09/30/88	
			0.00	21500.00	0.00	08/31/88	

EMSU AREA STATUS AND TEST REPORT
 AS OF MONDAY APRIL 10, 1989
 (EMSUTST NOMAD A)

LEASE NAME	WELL NO.	RESERVIOR NAME	FIELD NAME	TEST OIL PROD	TEST WATER PROD	TEST GAS PROD	TEST DATE
EUNICE MONUMENT SOUTH	436	SAN ANDRES	EUNICE MONUMENT	0.00	22147.00	0.00	07/31/88
				0.00	21092.00	0.00	06/30/88
				0.00	21640.00	0.00	05/31/88
				0.00	21301.00	0.00	04/30/88
				0.00	20988.00	0.00	03/31/88
				0.00	20953.00	0.00	02/29/88
				0.00	22021.00	0.00	01/31/88
				1.00	150.00	34.00	04/02/89
				2.00	135.00	27.00	03/16/89
				1.00	69.00	29.00	02/05/89
				1.00	71.00	26.00	01/04/89
				1.00	78.00	30.00	12/02/88
1.00	75.00	36.00	11/02/88				
1.00	82.00	75.00	10/14/88				
1.00	76.00	48.00	09/04/88				
0.00	82.00	49.00	08/12/88				
1.00	74.00	49.00	07/02/88				
0.00	77.00	46.00	06/01/88				
0.00	76.00	46.00	05/03/88				
4.00	81.00	49.00	04/11/88				
1.00	83.00	40.00	03/12/88				
2.00	85.00	51.00	02/01/88				
438	438	SAN ANDRES	EUNICE MONUMENT	0.00	14619.00	0.00	03/31/89
				0.00	14201.00	0.00	02/28/89
				0.00	19912.00	0.00	01/31/89
				0.00	21758.00	0.00	12/31/88
				0.00	20717.00	0.00	11/30/88
				0.00	22430.00	0.00	10/31/88
				0.00	20387.00	0.00	09/30/88
				0.00	20789.00	0.00	08/31/88
				0.00	22317.00	0.00	07/31/88
				0.00	21189.00	0.00	06/30/88
				0.00	21682.00	0.00	05/31/88
				0.00	21562.00	0.00	04/30/88
0.00	21227.00	0.00	03/31/88				
0.00	21067.00	0.00	02/29/88				
0.00	22164.00	0.00	01/31/88				
439	439	SAN ANDRES	EUNICE MONUMENT	3.00	36.00	29.00	04/02/89
				4.00	50.00	32.00	03/13/89
				1.00	26.00	21.00	02/05/89
				2.00	23.00	24.00	01/04/89
		31.00	12/08/88				

EMSU AREA STATUS AND TEST REPORT
 AS OF MONDAY APRIL 10, 1989
 (EMSU ST NOMAD A)

LEASE NAME	WELL NO.	RESERVIOR NAME	FIELD NAME	TEST OIL PROD	TEST WATER PROD	TEST GAS PROD	TEST DATE
EUNICE MONUMENT SOUTH	439	GRAYBURG SAN ANDRES	EUNICE MONUMENT	2.00	25.00	28.00	11/08/88
				2.00	26.00	28.00	10/09/88
				2.00	28.00	34.00	09/12/88
				2.00	25.00	33.00	08/19/88
				2.00	25.00	34.00	07/11/88
				1.00	25.00	34.00	06/01/88
				2.00	19.00	35.00	05/03/88
				7.00	25.00	37.00	04/06/88
				3.00	22.00	44.00	03/11/88
				3.00	23.00	48.00	02/10/88
GRAYBURG SAN ANDRES	440	GRAYBURG SAN ANDRES	EUNICE MONUMENT	10.00	169.00	100.00	04/03/89
				14.00	187.00	111.00	03/02/89
				11.00	190.00	107.00	02/11/89
				14.00	207.00	123.00	01/05/89
				13.00	180.00	133.00	12/07/88
				13.00	169.00	140.00	11/07/88
				11.00	153.00	124.00	10/08/88
				9.00	174.00	138.00	09/11/88
				9.00	149.00	140.00	08/12/88
				9.00	137.00	139.00	07/08/88
GRAYBURG SAN ANDRES	441	GRAYBURG SAN ANDRES	EUNICE MONUMENT	9.00	145.00	143.00	06/02/88
				12.00	138.00	133.00	05/04/88
				20.00	135.00	135.00	04/11/88
				7.00	98.00	109.00	03/08/88
				9.00	100.00	114.00	02/05/88
				13.00	212.00	40.00	04/04/89
				14.00	178.00	45.00	03/04/89
				8.00	149.00	43.00	02/12/89
				9.00	150.00	49.00	01/06/89
				15.00	219.00	60.00	12/05/88
17.00	238.00	59.00	11/06/88				
16.00	240.00	60.00	10/07/88				
17.00	248.00	65.00	09/08/88				
13.00	219.00	52.00	08/12/88				
15.00	251.00	77.00	07/07/88				
15.00	266.00	62.00	06/03/88				
13.00	208.00	61.00	05/05/88				
15.00	194.00	60.00	04/05/88				
12.00	225.00	63.00	03/06/88				
8.00	179.00	55.00	02/04/88				
8.00	175.00	53.00	01/17/88				

GRAYBURG SAN ANDRES EUNICE MONUMENT

EMSU AREA STATUS AND TEST REPORT
 AS OF MONDAY APRIL 10, 1989
 (EMSU TEST NUMBER A)

LEASE NAME	WELL NO.	RESERVIOR NAME	FIELD NAME	TEST OIL PROD	TEST WATER PROD	TEST GAS PROD	TEST DATE
EUNICE MONUMENT SOUTH	442	GRAYBURG SAN ANDRES GRAYBURG SAN ANDRES	EUNICE MONUMENT EUNICE MONUMENT	0.00 0.00 0.00 0.00 0.00 0.00 0.00 0.00 0.00 0.00 0.00 0.00	21842.00 20152.00 21712.00 21917.00 21780.00 22139.00 21608.00 16342.00 16790.00 21247.00 20291.00 21311.00 21021.00 20855.00 21966.00	0.00 0.00 0.00 0.00 0.00 0.00 0.00 0.00 0.00 0.00 0.00 0.00 0.00 0.00 0.00	03/31/89 02/28/89 01/31/89 12/31/88 11/30/88 10/31/88 09/30/88 08/31/88 07/31/88 06/30/88 05/31/88 04/30/88 03/31/88 02/29/88 01/31/88
	443	GRAYBURG SAN ANDRES GRAYBURG SAN ANDRES	EUNICE MONUMENT EUNICE MONUMENT	8.00 4.00 4.00 4.00 5.00 4.00 3.00 3.00 4.00 8.00 5.00 6.00 4.00	155.00 147.00 151.00 153.00 118.00 114.00 129.00 63.00 79.00 72.00 85.00 73.00 74.00 75.00	46.00 46.00 50.00 55.00 56.00 56.00 54.00 60.00 59.00 62.00 65.00 72.00 65.00 66.00	03/02/89 02/10/89 01/04/89 12/02/88 11/03/88 10/04/88 09/06/88 08/06/88 07/03/88 06/07/88 05/09/88 04/02/88 03/05/88 02/01/88 01/18/88
	444	GRAYBURG SAN ANDRES GRAYBURG SAN ANDRES	EUNICE MONUMENT EUNICE MONUMENT	0.00 0.00 0.00 0.00 0.00 0.00 0.00 0.00 0.00 0.00 0.00 0.00 0.00	16485.00 15952.00 19742.00 21775.00 21490.00 22373.00 21535.00 21491.00 22147.00 21094.00 21590.00 21300.00 20969.00	0.00 0.00 0.00 0.00 0.00 0.00 0.00 0.00 0.00 0.00 0.00 0.00 0.00	03/31/89 02/28/89 01/31/89 12/31/88 11/30/88 10/31/88 09/30/88 08/31/88 07/31/88 06/30/88 05/31/88 04/30/88 03/31/88

EMSU AREA STATUS AND TEST REPORT
 AS OF MONDAY APRIL 10, 1989
 (EMSU/ST NOMAD A)

LEASE NAME	WELL NO.	RESERVIOR NAME	FIELD NAME	TEST OIL PROD	TEST WATER PROD	TEST GAS PROD	TEST DATE
EUNICE MONUMENT SOUTH	444			0.00	20863.00	0.00	02/29/88
				0.00	22100.00	0.00	01/31/88
	445	GRAYBURG SAN ANDRES	EUNICE MONUMENT	2.00	207.00	14.00	04/05/89
		GRAYBURG SAN ANDRES		5.00	205.00	19.00	03/02/89
				4.00	183.00	20.00	02/14/89
				5.00	190.00	21.00	01/07/89
				3.00	195.00	26.00	12/05/88
				2.00	169.00	28.00	11/05/88
				1.00	185.00	32.00	10/07/88
				2.00	168.00	33.00	09/07/88
				4.00	171.00	37.00	08/09/88
				3.00	170.00	37.00	07/06/88
				3.00	170.00	39.00	06/05/88
				3.00	127.00	38.00	05/06/88
				6.00	117.00	39.00	04/05/88
				4.00	121.00	48.00	03/05/88
				5.00	123.00	47.00	02/04/88
				5.00	120.00	48.00	01/17/88
	446	GRAYBURG SAN ANDRES	EUNICE MONUMENT	0.00	15255.00	0.00	03/31/89
		GRAYBURG SAN ANDRES		0.00	14109.00	0.00	02/28/89
				0.00	15107.00	0.00	01/31/89
				0.00	20738.00	0.00	12/31/88
				0.00	21909.00	0.00	11/30/88
				0.00	22271.00	0.00	10/31/88
				0.00	21058.00	0.00	09/30/88
				0.00	21491.00	0.00	08/31/88
				0.00	21371.00	0.00	07/31/88
				0.00	21054.00	0.00	06/30/88
				0.00	21093.00	0.00	05/31/88
				0.00	21278.00	0.00	04/30/88
				0.00	20998.00	0.00	03/31/88
				0.00	20837.00	0.00	02/29/88
				0.00	21589.00	0.00	01/31/88
	447	GRAYBURG SAN ANDRES	EUNICE MONUMENT	2.00	114.00	44.00	04/03/89
		GRAYBURG SAN ANDRES		2.00	154.00	57.00	03/13/89
				1.00	100.00	51.00	02/06/89
				1.00	107.00	50.00	01/05/89
				1.00	85.00	45.00	12/03/88
				2.00	107.00	60.00	11/03/88
				2.00	94.00	55.00	10/09/88
				2.00	103.00	61.00	09/05/88
				3.00	103.00	66.00	08/12/88

EMSU AREA STATUS AND TEST REPORT
AS OF MONDAY APRIL 10, 1989
(EMSUTST NOMAD A)

LEASE NAME	WELL NO.	RESERVIOR NAME	FIELD NAME	TEST OIL PRD	TEST WATER PRD	TEST (GAS) PRD	TEST DATE
EUNICE MONUMENT SOUTH	447	GRAYBURG SAN ANDRES	EUNICE MONUMENT	3.00	93.00	60.00	07/04/88
				3.00	162.00	105.00	06/03/88
				4.00	107.00	65.00	05/04/88
				10.00	106.00	67.00	04/07/88
				5.00	106.00	74.00	03/21/88
				4.00	70.00	68.00	02/02/88
				4.00	13.00	121.00	04/03/89
				5.00	17.00	117.00	03/10/89
				3.00	17.00	122.00	02/13/89
				3.00	15.00	128.00	01/04/89
448	GRAYBURG SAN ANDRES	EUNICE MONUMENT	5.00	16.00	141.00	12/02/88	
			5.00	15.00	160.00	11/02/88	
			2.00	17.00	149.00	10/03/88	
			4.00	12.00	145.00	09/04/88	
			4.00	20.00	147.00	08/03/88	
			4.00	14.00	155.00	07/02/88	
			5.00	14.00	167.00	06/11/88	
			5.00	14.00	166.00	05/16/88	
			7.00	13.00	148.00	04/01/88	
			5.00	17.00	147.00	03/02/88	
449	GRAYBURG SAN ANDRES	EUNICE MONUMENT	6.00	13.00	146.00	02/09/88	
			5.00	17.00	135.00	01/13/88	
			3.00	23.00	92.00	04/04/89	
			3.00	23.00	84.00	03/14/89	
			3.00	27.00	92.00	02/13/89	
			3.00	25.00	94.00	01/06/89	
			8.00	30.00	112.00	12/04/88	
			4.00	30.00	123.00	11/04/88	
			4.00	36.00	114.00	10/08/88	
			4.00	27.00	122.00	09/06/88	
450	GRAYBURG SAN ANDRES	EUNICE MONUMENT	3.00	23.00	110.00	08/10/88	
			4.00	23.00	129.00	07/05/88	
			4.00	23.00	118.00	06/04/88	
			5.00	23.00	123.00	05/05/88	
			9.00	34.00	133.00	04/06/88	
			7.00	33.00	60.00	03/02/88	
			4.00	25.00	134.00	02/03/88	
			5.00	25.00	134.00	01/16/88	
			5.00	30.00	164.00	03/03/89	
			5.00	30.00	144.00	02/15/89	

EMSU AREA STATUS AND TEST REPORT
AS OF MONDAY APRIL 10, 1989
(EMSUTST NOMAD A)

LEASE NAME	WELL NO.	RESERVIOR NAME	FIELD NAME	TEST OIL PROD	TEST WATER PROD	TEST GAS PROD	TEST DATE
EUNICE MONUMENT SOUTH	450	GRAYBURG SAN ANDRES	EUNICE MONUMENT	5.00	27.00	150.00	01/10/89
				3.00	28.00	188.00	12/06/88
				5.00	207.00	117.06/88	11/06/88
				3.00	23.00	218.00	10/06/88
				8.00	40.00	254.00	09/08/88
				5.00	24.00	221.00	08/06/88
				7.00	28.00	255.00	07/07/88
				5.00	28.00	230.00	06/08/88
				5.00	27.00	224.00	05/07/88
				9.00	27.00	221.00	04/04/88
				9.00	31.00	227.00	03/09/88
				8.00	23.00	230.00	02/05/88
				451	451	GRAYBURG SAN ANDRES	EUNICE MONUMENT
7.00	121.00	97.00	02/12/89				
8.00	125.00	95.00	01/11/89				
6.00	118.00	104.00	12/07/88				
8.00	127.00	120.00	11/07/88				
6.00	127.00	123.00	10/05/88				
4.00	130.00	133.00	09/11/88				
6.00	115.00	129.00	08/05/88				
2.00	51.00	143.00	07/08/88				
7.00	131.00	150.00	06/09/88				
6.00	78.00	143.00	05/09/88				
11.00	56.00	151.00	04/03/88				
9.00	52.00	145.00	03/03/88				
9.00	52.00	145.00	02/19/88				
452	452	GRAYBURG SAN ANDRES	EUNICE MONUMENT	5.00	115.00	40.00	03/10/89
				5.00	110.00	40.00	02/11/89
				6.00	120.00	41.00	01/12/89
				6.00	116.00	39.00	12/08/88
				5.00	113.00	51.00	11/08/88
				6.00	128.00	58.00	10/04/88
				6.00	114.00	55.00	09/12/88
				6.00	132.00	65.00	08/04/88
				6.00	119.00	59.00	07/11/88
				5.00	110.00	59.00	06/10/88
				6.00	116.00	61.00	05/10/88
				16.00	109.00	61.00	04/02/88
				7.00	150.00	72.00	03/11/88
15.00	127.00	62.00	02/10/88				
8.00	121.00	72.00	01/18/88				

GRAYBURG SAN ANDRES EUNICE MONUMENT

EMSU AREA STATUS AND TEST REPORT
AS OF MONDAY APRIL 10, 1989
(EMSUTST NUMAD A)

LEASE NAME	WELL NO.	RESERVIOR NAME	FIELD NAME	TEST OIL PROD	TEST WATER PROD	TEST GAS PROD	TEST DATE
EUNICE MONUMENT SOUTH	453	GRAYBURG SAN ANDRES GRAYBURG SAN ANDRES	EUNICE MONUMENT EUNICE MONUMENT	6.00	88.00	27.00	03/11/89
				4.00	68.00	30.00	02/07/89
				4.00	70.00	31.00	01/13/89
				4.00	74.00	30.00	12/09/88
				4.00	75.00	31.00	11/09/88
				4.00	70.00	34.00	10/02/88
				3.00	67.00	35.00	09/13/88
				4.00	62.00	33.00	08/02/88
				4.00	63.00	38.00	07/13/88
				4.00	61.00	36.00	06/11/88
				5.00	59.00	35.00	05/12/88
				9.00	63.00	37.00	04/01/88
				5.00	54.00	36.00	03/16/88
				5.00	53.00	33.00	02/11/88
				GRAYBURG SAN ANDRES	454	GRAYBURG SAN ANDRES GRAYBURG SAN ANDRES	EUNICE MONUMENT EUNICE MONUMENT
8.00	111.00	111.00	02/13/89				
9.00	116.00	117.00	01/11/89				
5.00	78.00	102.00	12/10/88				
5.00	75.00	103.00	11/02/88				
5.00	73.00	110.00	10/01/88				
6.00	74.00	110.00	09/05/88				
8.00	72.00	133.00	08/08/88				
5.00	72.00	121.00	07/02/88				
4.00	73.00	128.00	06/10/88				
6.00	57.00	137.00	05/07/88				
10.00	57.00	93.00	04/07/88				
6.00	54.00	136.00	03/02/88				
6.00	52.00	137.00	02/11/88				
10.00	57.00	123.00	01/13/88				
GRAYBURG SAN ANDRES	455	GRAYBURG SAN ANDRES GRAYBURG SAN ANDRES	EUNICE MONUMENT EUNICE MONUMENT	18.00	251.00	106.00	03/01/89
				14.00	261.00	110.00	02/14/89
				15.00	264.00	112.00	01/08/89
				14.00	287.00	110.00	12/03/88
				22.00	426.00	183.00	11/04/88
				16.00	341.00	99.00	10/05/88
				12.00	257.00	107.00	09/13/88
				15.00	275.00	98.00	08/08/88
				14.00	260.00	98.00	07/03/88
				15.00	270.00	97.00	06/05/88
				11.00	211.00	95.00	05/07/88
				13.00	208.00	93.00	04/03/88
				10.00	205.00	97.00	03/04/88

EMSD AREA STATUS AND TEST REPORT
AS OF MONDAY APRIL 10, 1989
(EMSUJST NOMAD A)

LEASE NAME	WELL NO.	RESERVIOR NAME	FIELD NAME	TEST OIL PROD	TEST WATER PROD	TEST GAS PROD	TEST DATE
EUNICE MONUMENT SOUTH	455	GRAYBURG SAN ANDRES	EUNICE MONUMENT	11.00	195.00	81.00	02/02/88
				10.00	195.00	78.00	01/16/88
	456	GRAYBURG SAN ANDRES	EUNICE MONUMENT	8.00	120.00	130.00	04/05/89
		GRAYBURG SAN ANDRES	EUNICE MONUMENT	8.00	120.00	147.00	03/10/89
				7.00	109.00	134.00	02/15/89
				7.00	115.00	140.00	01/07/89
				10.00	151.00	176.00	12/04/88
				6.00	112.00	151.00	11/05/88
				7.00	131.00	187.00	10/06/88
				7.00	120.00	166.00	09/07/88
				6.00	109.00	152.00	08/10/88
				6.00	120.00	183.00	07/06/88
				7.00	116.00	174.00	06/04/88
				8.00	123.00	189.00	05/06/88
				21.00	122.00	192.00	04/04/88
				12.00	130.00	201.00	03/05/88
				13.00	130.00	143.00	02/03/88
	457	GRAYBURG SAN ANDRES	EUNICE MONUMENT	0.00	345243.00	0.00	03/31/89
				0.00	365942.00	0.00	02/28/89
				0.00	421117.00	0.00	01/31/89
				0.00	344007.00	0.00	12/31/88
				0.00	13229.00	0.00	11/30/88
				0.00	306858.00	0.00	10/31/88
				0.00	393945.00	0.00	09/30/88
				0.00	347473.00	0.00	08/31/88
				0.00	367190.00	0.00	07/31/88
				0.00	342257.00	0.00	06/30/88
				0.00	416280.00	0.00	05/31/88
				0.00	407508.00	0.00	04/30/88
				0.00	382963.00	0.00	03/31/88
				0.00	335100.00	0.00	02/29/88
				0.00	431945.00	0.00	01/31/88
	458	GRAYBURG SAN ANDRES	EUNICE MONUMENT	0.00	249823.00	0.00	03/31/89
				0.00	6023.00	0.00	02/28/89
				0.00	11897.00	0.00	01/31/89
				0.00	29975.00	0.00	12/31/88
				0.00	3378.00	0.00	11/30/88
				0.00	54883.00	0.00	10/31/88
				0.00	254568.00	0.00	09/30/88
				0.00	267455.00	0.00	08/31/88
				0.00	287322.00	0.00	07/31/88
				0.00	162393.00	0.00	06/30/88
				0.00	178694.00	0.00	05/31/88

EMSU AREA STATUS AND TEST REPORT
 AS OF MONDAY APRIL 10, 1989
 (EMSTST NOMAD A)

LEASE NAME	WELL NO.	RESERVIOR NAME	FIELD NAME	TEST OIL PROD	TEST WATER PROD	TEST GAS PROD	TEST DATE
EUNICE MONUMENT SOUTH	458w5	GRAYBURG SAN ANDRES	EUNICE MONUMENT	0.00	21250.00	0.00	04/30/88
				0.00	7565.00	0.00	03/31/88
				0.00	115707.00	0.00	02/29/88
				0.00	136653.00	0.00	01/31/88
				0.00	546277.00	0.00	03/31/89
				0.00	377124.00	0.00	02/28/89
				0.00	652570.00	0.00	01/31/89
				0.00	623455.00	0.00	12/31/88
				0.00	571913.00	0.00	11/30/88
				0.00	463167.00	0.00	10/31/88
				0.00	493745.00	0.00	09/30/88
				0.00	403096.00	0.00	08/31/88
				0.00	284176.00	0.00	07/31/88
				0.00	318519.00	0.00	06/30/88
				0.00	599196.00	0.00	05/31/88
460w5 GRAYBURG SAN ANDRES	EUNICE MONUMENT	0.00	599367.00	0.00	04/30/88		
		0.00	586093.00	0.00	03/31/88		
		0.00	595662.00	0.00	02/29/88		
		0.00	612334.00	0.00	01/31/88		
		0.00	82797.00	0.00	03/31/89		
		0.00	345469.00	0.00	02/28/89		
		0.00	193079.00	0.00	01/31/89		
		0.00	153460.00	0.00	12/31/88		
		0.00	345537.00	0.00	11/30/88		
		0.00	173276.00	0.00	10/31/88		
		0.00	338504.00	0.00	09/30/88		
		0.00	350405.00	0.00	08/31/88		
		0.00	366773.00	0.00	07/31/88		
		0.00	350814.00	0.00	06/30/88		
		0.00	370279.00	0.00	05/31/88		
461w5 GRAYBURG SAN ANDRES	EUNICE MONUMENT	0.00	60041.00	0.00	04/30/88		
		0.00	36743.00	0.00	03/31/88		
		0.00	76537.00	0.00	02/29/88		
		0.00	24607.00	0.00	01/31/88		
		0.00	13428.00	0.00	03/31/89		
		0.00	193454.00	0.00	02/28/89		
		0.00	203185.00	0.00	01/31/89		
		0.00	78253.00	0.00	12/31/88		
		0.00	387444.00	0.00	11/30/88		
		0.00	440758.00	0.00	10/31/88		
		0.00	294141.00	0.00	09/30/88		
		0.00	400189.00	0.00	08/31/88		
		0.00	221503.00	0.00	07/31/88		
		0.00	310812.00	0.00	06/30/88		
		0.00	204761.00	0.00	05/31/88		
0.00	367117.00	0.00	04/30/88				

EMSU AREA STATUS AND TEST REPORT
AS OF MONDAY APRIL 10, 1989
(EMSUTST NOMAD A)

LEASE NAME	WELL NO.	RESERVIOR NAME	FIELD NAME	TEST OIL PROD	TEST WATER PROD	TEST GAS PROD	TEST DATE
EUNICE MONUMENT SOUTH	461WS			0.00	360793.00	0.00	03/31/88
				0.00	281247.00	0.00	02/29/88
				0.00	419674.00	0.00	01/31/88
	462WS	GRAYBURG SAN ANDRES	EUNICE MONUMENT	0.00	571889.00	0.00	03/31/89
				0.00	435895.00	0.00	02/28/89
				0.00	327908.00	0.00	01/31/89
				0.00	627016.00	0.00	12/31/88
				0.00	544814.00	0.00	11/30/88
				0.00	600172.00	0.00	10/31/88
				0.00	211382.00	0.00	09/30/88
				0.00	248144.00	0.00	08/31/88
				0.00	584482.00	0.00	07/31/88
				0.00	575299.00	0.00	06/30/88
				0.00	435394.00	0.00	05/31/88
				0.00	610450.00	0.00	04/30/88
				0.00	608642.00	0.00	03/31/88
				0.00	636141.00	0.00	02/29/88
				0.00	540389.00	0.00	01/31/88
	620	GRAYBURG SAN ANDRES	EUNICE MONUMENT	82.00	28.00	41.00	03/15/89
				95.00	21.00	20.00	02/20/89
				0.00	0.00	0.00	02/01/89
				29.00	108.00	20.00	01/23/89
	643	GRAYBURG SAN ANDRES	EUNICE MONUMENT	6.00	82.00	56.00	03/13/89
				0.00	14000.00	0.00	03/31/89
				0.00	11500.00	0.00	02/28/89
				0.00	13500.00	0.00	01/31/89
				0.00	12200.00	0.00	12/31/88
				0.00	12950.00	0.00	11/30/88
				0.00	13750.00	0.00	10/31/88
				0.00	13000.00	0.00	09/30/88
				0.00	13000.00	0.00	08/31/88
				0.00	12250.00	0.00	07/31/88
				0.00	12800.00	0.00	06/30/88
				0.00	12750.00	0.00	05/31/88
				0.00	12150.00	0.00	04/30/88
				0.00	13500.00	0.00	03/31/88
				0.00	12785.00	0.00	02/29/88
				0.00	12021.00	0.00	01/31/88

R. R. BELL NCT-F 2 GRAYBURG SAN ANDRES EUNICE MONUMENT