





YATES DRILLING CO.

BEFORE EXAMINER STOGNER
 OIL CONSERVATION DIVISION
 YATES EXHIBIT NO. 2
 PAGE NO. 9809, 9810, 9823

CACTUS QUEEN UNIT
 T 12S - R 31E
 CHAVES COUNTY, NM
 EXHIBIT "A"

		ACREAGE	PERCENTAGE
	FEDERAL LAND	240 ACRES	42.86%
	STATE LAND	160 ACRES	28.57%
	FEE LAND	160 ACRES	28.57%
	TRACT NUMBER		

SCALE: 1"=1000'