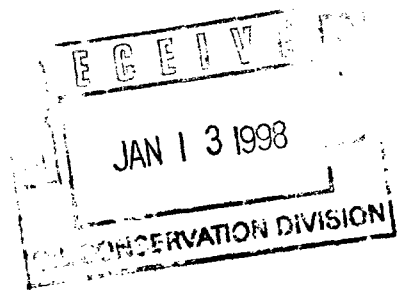


1-11-98



State of New Mexico
Commissioner of Public Lands

310 OLD SANTA FE TRAIL P.O. BOX 1148
SANTA FE, NEW MEXICO 87504-1148

RAY POWELL, M.S., D.V.M.
COMMISSIONER

(505) 827-5760
FAX (505) 827-5766

January 9, 1998

Yates Petroleum Corporation
105 South 4th Street
Artesia, New Mexico 88210

Attn: Ms. Janet Richardson

Re: Voluntary Termination
Sedge Unit
Eddy County, New Mexico

Dear Ms. Richardson:

Your request to terminate the Sedge Unit Agreement was received by this office on December 19, 1997.

Please be advised that pursuant to Section 20 of the unit agreement, the Sedge Unit Agreement has been terminated effective January 8, 1998, being the termination date approved by the Bureau of Land Management.

Please advise the New Mexico Oil Conservation Division and all other interested parties of this action. This action is subject to like approval by the Bureau of Land Management.

If we may be of further help, please contact Pete Martinez at (505) 827-5791.

Very truly yours,

RAY POWELL, M.S., D.V.M.
COMMISSIONER OF PUBLIC LANDS

BY:
JAMI BAILEY, Director
Oil, Gas and Minerals Division
(505) 827-5744

RP/JB/cpm
xc: Reader File OCD-Roy Johnson TRD-Valdean Severson BLM-Gary Gourley

UNIT NAME: SEDGE UNIT
 OPERATOR: VATES PETROLEUM CORPORATION
 COUNTY: EDDY COUNTY, NEW MEXICO

DATE APPROVED	OCDE CASE NO. ORDER NO.	EFFECTIVE DATE	TOTAL ACREAGE	STATE	FEDERAL-INDIAN	FEE	SEG CLAUSE	TERM
9/30/92	CASE NO. 10527 ORDER NO. R-9718	9/28/92	1,304.48	* 83.20 * NOT COMMITTED	1221.28	-0-	MODIFIED	5 YRS & SO LONG AS

OCDE: CASE NO. 10527 ORDER NO. R-9718 DATED 09-16-92
 CPL: 09-30-92
 BLM: 9/28/92

* PLEASE NOTE THAT NO STATE LANDS ARE COMMITTED TO THIS UNIT AT THIS TIME.

UNIT AREA:

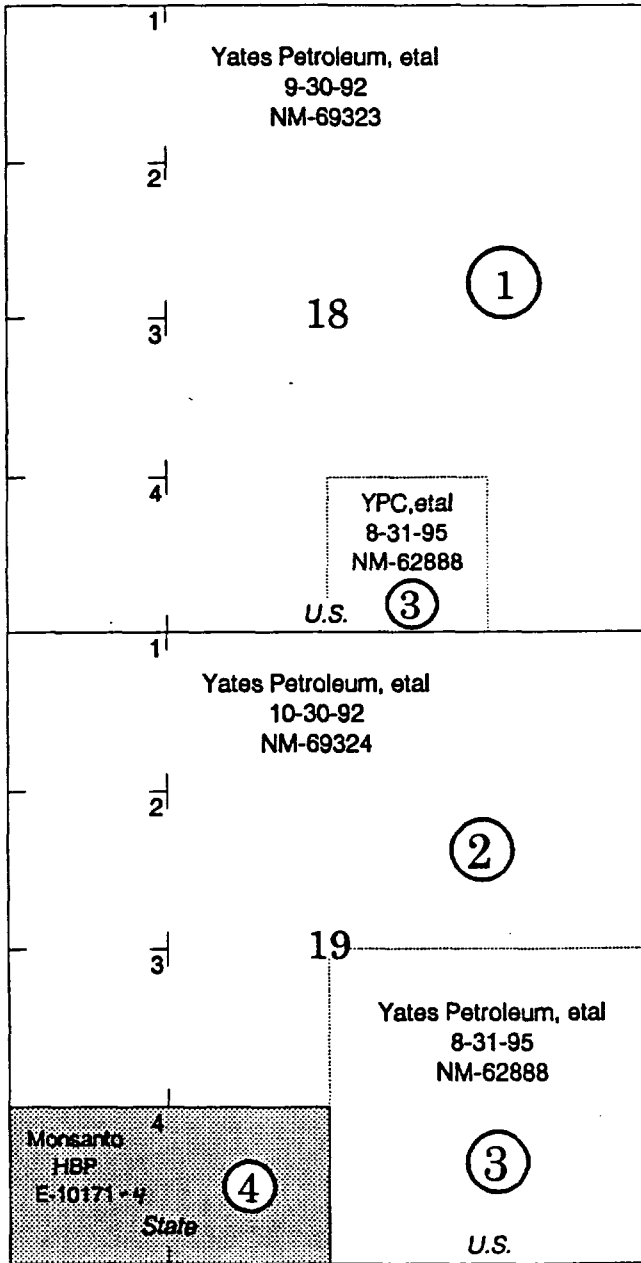
TOWNSHIP 22 SOUTH, RANGE 23 EAST, NMPM

SECTION 18: LOTS 1,2,3,4, E₂, E₃, E₄, (ALL)
 SECTION 19: LOTS 1,2,3,4, E₂, E₃, E₄, (ALL)

TERMINATED
 EFFECTIVE DATE 1-8-98
 APPROVAL DATE 1-9-98

RECEIVED
 JAN 13 1998
 CONSERVATION

T22S - R23E



Scale: 3"=1 Mile
Map #92049A
7/28/92 LF

SEdge UNIT AREA Eddy County, New Mexico T22S - R23E

	Acres	Percentage	No. of Tracts
Federal Lands	1221.28	94%	3
State Lands	83.20	6%	1
TOTAL	1304.48	100%	4

(1) Unit Number [Stippled Box] State Land [White Box] Federal Land

EXHIBIT "B"
SCHEDULE SHOWING THE PERCENTAGE AND KIND OF OWNERSHIP OF OIL AND GAS INTERESTS

SEEDGE UNIT AREA
EDDY COUNTY, NEW MEXICO

TRACT NO.	DESCRIPTION OF LAND	NUMBER OF ACRES	SERIAL NUMBER AND EXPIRATION DATE OF LEASE	BASIC ROYALTY AND PERCENTAGE		LESSEE OF RECORD AND PERCENTAGE		OVERRIDING ROYALTY AND PERCENTAGE		WORKING INTEREST AND PERCENTAGE	
				PERCENTAGE	AND	PERCENTAGE	AND	PERCENTAGE	AND	PERCENTAGE	AND
FEDERAL LANDS:											
1	T22S-R23E, N.M.P.M. Sec. 19: Lots 1-4, NE/4, E/2W/2, E 2SE/4, NW/4SE/4	611.88	NM-69323 9/30/92	U.S.A. - sliding scale	40.0000 %	Yates Petroleum Corporation Yates Drilling Company Myco Industries, Inc. Abo Petroleum Corporation	40.0000 %	None	40.0000 %	Yates Petroleum Corporation Yates Drilling Company Myco Industries, Inc. Abo Petroleum Corporation	40.0000 %
	T22S-R23E, N.M.P.M. Sec. 19: Lots 1-3, E/2NW/4, NE/4, NE/4SW/4	409.40	NM-69324 10/30/92	U.S.A. - sliding scale	40.0000 %	Yates Petroleum Corporation Yates Drilling Company Myco Industries, Inc. Abo Petroleum Corporation	40.0000 %	None	40.0000 %	Yates Petroleum Corporation Yates Drilling Company Myco Industries, Inc. Abo Petroleum Corporation	40.0000 %
3	T22S-R23E, N.M.P.M. Sec. 19: SW/4SE/4	200.00	NM-62888 8/31/95	U.S.A. - 12.5%	40.0000 %	Yates Petroleum Corporation Yates Drilling Company Myco Industries, Inc. Abo Petroleum Corporation	40.0000 %	Jane Chorney	5.0000 %	Yates Petroleum Corporation Yates Drilling Company Myco Industries, Inc. Abo Petroleum Corporation	40.0000 %
THREE FEDERAL TRACTS TOTALING 1,221.28 ACRES OR 94% OF UNIT AREA											
STATE LANDS:											
4	T22S-R23E, N.M.P.M. Sec. 19: Lot 4, SE/4SW/4	83.20	E-10171-4 HBP	State of New Mexico - 12.5%	100.0000 %	BHP Petroleum (Americas) Inc.	None	None	None	BHP Petroleum (Americas) Inc.	100.0000 %
ONE STATE TRACT TOTALING 83.20 ACRES OR 6% OF UNIT AREA											

RECAPITULATION:

	ACRES	PERCENTAGE	NO. OF TRACTS
FEDERAL LANDS	1,221.28	94%	3
STATE LANDS	83.20	6%	1
	1,304.48	100%	4



COMMERCIAL RESOURCES
(505)-827-5724

SURFACE RESOURCES
(505)-827-5793

MINERAL RESOURCES
(505)-827-5744

ROYALTY
(505)-827-5772

State of New Mexico
Commissioner of Public Lands

Ray Powell, M.S., D.V.M.
310 Old Santa Fe Trail, P. O. Box 1148
Santa Fe, New Mexico 87504-1148
Phone (505)-827-5760, Fax (505)-827-5766

PUBLIC AFFAIRS
(505)-827-5765

ADMINISTRATIVE MGMT.
(505)-827-5700

LEGAL
(505)-827-5715

PLANNING
(505)-827-5752

March 5, 1997

Yates Petroleum Corporation
105 South 4th Street
Artesia, New Mexico 88210

Attn: Ms. Mecca Mauritsen

Re: 1997 Plan of Development
Sedge Unit
Eddy County, New Mexico

Dear Ms. Mauritsen:

The Commissioner of Public Lands has, of this date, approved the above-captioned Plan of Development. Our approval is subject to like approval by all other appropriate agencies.

The possibility of drainage by wells outside of the Unit Area and the need for further development of the unit may exist. You may be contacted at a later date regarding these possibilities.

If you have any questions or if we may be of further help, please contact Pete Martinez at (505) 827-5791.

Very truly yours,

RAY POWELL, M.S., D.V.M.
COMMISSIONER OF PUBLIC LANDS

BY:
JAMI BAILEY, Director
Oil, Gas and Minerals Division
(505) 827-5744

RP/JB/cpm
cc: Reader File

OCD

BLM



10527

State of New Mexico
Commissioner of Public Lands

RAY POWELL, M.S., D.V.M.
COMMISSIONER

310 OLD SANTA FE TRAIL P.O. BOX 1148

(505) 827-5760
FAX (505) 827-5766

SANTA FE, NEW MEXICO 87504-1148

February 22, 1996

Yates Petroleum Corporation
105 South 4th Street
Artesia, New Mexico 88210

Attn: Ms. Mecca Mauritsen

Re: 1996 Plan of Development
Sedge Unit
Eddy County, New Mexico

Dear Ms. Mauritsen:


The Commissioner of Public Lands has this date approved the above-captioned Plan of Development. Our approval is subject to like approval by all other appropriate agencies.

The possibility of drainage by wells outside of the Unit Area and the need for further development of the unit may exist. You may be contacted at a later date regarding these possibilities.

If you have any questions, or if we may be of further help, please contact Pete Martinez at (505) 827-5791.

Very truly yours,

RAY POWELL, M.S., D.V.M.
COMMISSIONER OF PUBLIC LANDS

BY: 
LARRY KEHOE, Director
Oil, Gas and Minerals Division
(505) 827-5744

RP/LK/cpm

Enclosure

cc: Reader File

OCD

BLM

TRD



JIM BACA
COMMISSIONER

State of New Mexico

OFFICE OF THE

Commissioner of Public Lands

Santa Fe

#10527

P.O. BOX 1148
SANTA FE, NEW MEXICO 87504-1148

September 2, 1992

Yates Petroleum Corporation
105 South Fourth Street
Artesia, New Mexico 88210

Attn: Ms. Janet Richardson

Re: Preliminary Approval
Sedge Unit Area
Eddy County, New Mexico

Dear Ms. Richardson:

This office has reviewed the unexecuted copy of unit agreement, which you have submitted for the proposed Sedge Unit Area, Eddy County, New Mexico. This agreement meets the general requirements of the Commissioner of Public Lands and has this date granted you preliminary approval as to form and content.

Preliminary approval shall not be construed to mean final approval of this agreement in any way and will not extend any short term leases, until final approval and an effective date have been given. Also, any well commenced prior to the effective date of this agreement which penetrates its objective horizon prior to said effective date shall not be construed as the initial test well.

When submitting your agreement for final approval, please submit the following:

1. Application for final approval by the Commissioner setting forth the tracts that have been committed and the tracts that have not been committed.
2. All ratifications from the Lessees of Record and Working Interest Owners. All signatures should be acknowledged by a notary and one set must contain original signatures.
3. Order of the New Mexico Oil Conservation Division. Our approval will be conditioned upon subsequent favorable approval by the New Mexico Oil Conservation Division.


Yates Petroleum Corp.
September 2, 1992
Page 2

4. Approval letter from the Bureau of Land Management. Our Approval will be subject to like approval by the Bureau of Land Management.
5. A copy of the Unit Operating Agreement.
6. The filing fee for a unit agreement is thirty (\$30.00) dollars for every section or partial section thereof. Please submit a filing fee in the amount of sixty (\$60.00) dollars.
7. On Exhibit "A", Tract No. 4, the lease number should be E-10171-4 and the correct lessee of record should be BHP Petroleum (Americas) Inc.

If you have any questions, or if we can be of further help, please contact Pete Martinez at (505) 827-5791.

Very truly yours,

JIM BACA
COMMISSIONER OF PUBLIC LANDS

BY: 
FLOYD O. PRANDO, Director
Oil/Gas and Minerals Division
(505) 827-5744
JB/FOP/pm
cc: Reader File
OCD-Santa Fe
BLM-Roswell, Attn: Mr. Armando Lopez

MARTIN YATES, III
1912 - 1985
FRANK W. YATES
1936 - 1986



105 SOUTH FOURTH STREET
ARTESIA, NEW MEXICO 88210
TELEPHONE (505) 748-1471

S. P. YATES
CHAIRMAN OF THE BOARD
JOHN A. YATES
PRESIDENT
PEYTON YATES
EXECUTIVE VICE PRESIDENT
RANDY G. PATTERSON
SECRETARY
DENNIS G. KINSEY
TREASURER

August 25, 1992

State of New Mexico
Commissioner of Public Lands
P. O. Box 1148
Santa Fe, New Mexico 87504-1148

Attention: Mr. Pete Martinez and Mr. Ernie Zabo

**Re: Application for Designation of
Proposed Unit Area and
Determination of Depth of Test Well
for the Sedge Unit Area
Eddy County, New Mexico**

Gentlemen:

Attached hereto is a map, marked Exhibit "A", on which the proposed Sedge Unit is outlined. We request that 1,304.48 acres, more or less, of Federal and State lands within the outline be designated as a logical Unit Area pursuant to the unitization provisions of the Mineral Leasing Act, as amended. The proposed Unit Area of 1,304.48 acres, more or less, is composed of 1,221.28 acres (94%) Federal lands and 83.20 (6%) State Lands.

For the lands within the proposed Unit Area, we refer you to the attached Exhibit "A", which shows, in addition to the proposed Unit boundary, the boundaries and identity of the various tracts and leases in the proposed Unit Area to the extent of our present knowledge. The serial numbers of all State of New Mexico leases within the proposed Unit are listed on Exhibit "B", hereto attached.

It is requested that a test well, drilled to a depth of 9,700 feet, or to test the Morrow formation, whichever is the lesser depth, unless commercial production in paying quantities, as defined in the Unit Agreement for unproven areas (42 CFR 3186.1, as revised June, 1988) including additional Paragraph 17.B. language.


In support of this Application, we are submitting a geological report with a map showing the geologic conditions within the proposed Unit Area. It is requested that this information be held confidential.

Also enclosed is a copy of the Bureau of Land Management's August 19, 1992 letter designating this area as a logical Unit Area. We have also requested an O.C.D. hearing which is set for September 3, 1992.

Thank you.

Very truly yours,

YATES PETROLEUM CORPORATION

A handwritten signature in cursive script, appearing to read "Janet Richardson".

Janet Richardson
Landman

JR/rab
Enclosures



JIM BACA
COMMISSIONER

State of New Mexico
OFFICE OF THE
Commissioner of Public Lands
Santa Fe

P.O. BOX 1148
SANTA FE, NEW MEXICO 87504-1148

September 30, 1992

Yates Petroleum Corporation
105 South Fourth Street
Artesia, New Mexico 88210

Attn: Ms. Janet Richardson

Re: Final Approval
Sedge Unit Agreement
Eddy County, New Mexico

This office is in receipt of your letter of September 21, 1992, wherein you have requested final approval of the Sedge Unit Agreement, Eddy County, New Mexico. Attached with your letter is a copy of the Bureau of Land Management's approval letter and the New Mexico Oil Conservation Division's Case No. 10527, Order No. R-9718 approving this Unit Agreement.

Please be advised that the Commissioner of Public Lands has this date granted final approval to the Sedge Unit Agreement, Eddy County, New Mexico. It is our understanding that Tract No. 4 is not committed to the unit agreement at this time and might be brought in under a subsequent joinder a later date.

The effective date of this agreement is September 28, 1992, being the date the Bureau of Land Management approved this unit. Please advise all interested parties of this action.

Enclosed are five (5) Certificates of Approval.

Your filing fee in the amount of sixty (\$60.00) dollars has been received.

If you have any questions, or if we may be of further help, please contact Pete Martinez at (505) 827-5791.

Very truly yours,

JIM BACA
COMMISSIONER OF PUBLIC LANDS

BY: *Floyd O. Prando*
FLOYD O. PRANDO, Director
Oil/Gas and Minerals Division
(505) 827-5744
JB/FOP/pm
encls.

cc: Reader File
OCD-Santa Fe
BLM-Roswell, New Mexico

UNIT NAME: SEDGE UNIT
 OPERATOR: YATES PETROLEUM CORPORATION
 COUNTY: EDDY COUNTY, NEW MEXICO

0 C D

DATE	OCD CASE NO.	EFFECTIVE DATE	TOTAL ACREAGE	STATE	FEDERAL-INDIAN	FEE	SEG. CLAUSE	TERM
9/30/92	CASE NO. 10527	9/28/92	1,304.48	* 83.20	1221.28	-0-	MODIFIED	5 YRS & SO LONG AS
	ORDER NO. R-9718			* NOT COMMITTED				

OCD: CASE NO. 10527 ORDER NO. R-9718 DATED 09-16-92
 CPL: 09-30-92
 BLM: 9/28/92

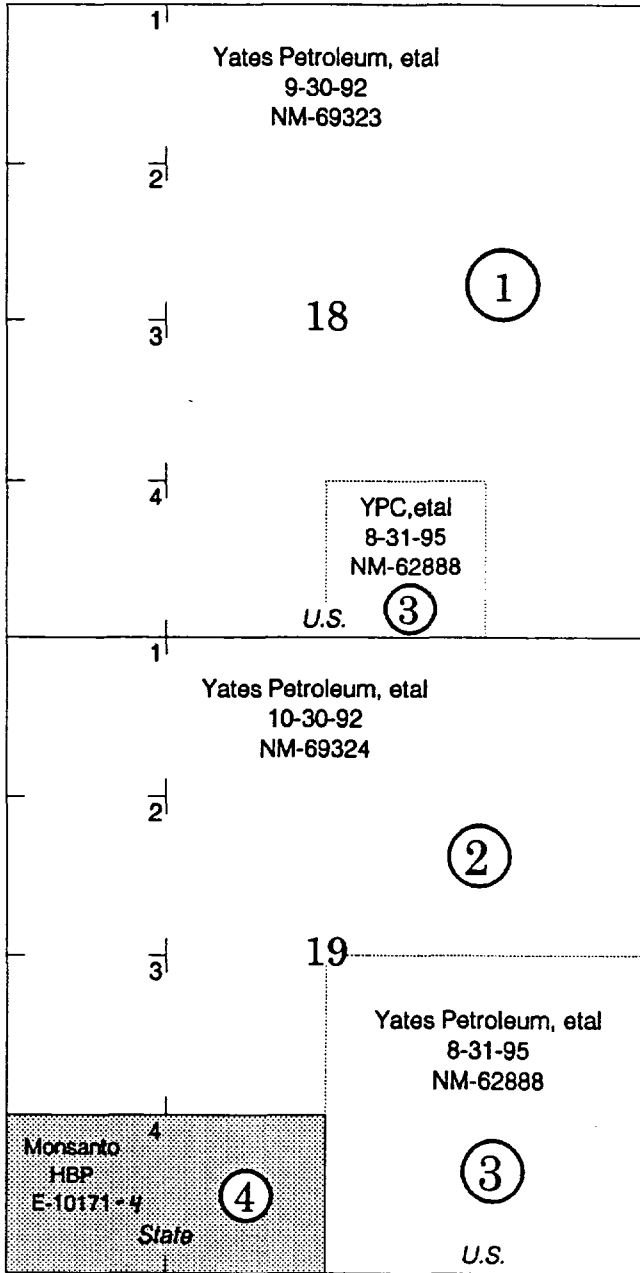
* PLEASE NOTE THAT NO STATE LANDS ARE COMMITTED TO THIS UNIT AT THIS TIME.

UNIT AREA:

TOWNSHIP 22 SOUTH, RANGE 23 EAST, NMPM

SECTION 18: LOTS 1,2,3,4, E $\frac{1}{2}$, E $\frac{3}{4}$ W $\frac{1}{2}$, (ALL)
 SECTION 19: LOTS 1,2,3,4, E $\frac{1}{2}$, E $\frac{3}{4}$ W $\frac{1}{2}$, (ALL)

T22S - R23E



**ATES
PETROLEUM
CORPORATION**

105 South Fourth Street • (505) 748-1471
Artesia, New Mexico 88210

Scale: 3"=1 Mile
Map #92049A
7/28/92 LF

SEEDGE UNIT AREA Eddy County, New Mexico T22S - R23E

	Acres	Percentage	No. of Tracts
Federal Lands	1221.28	94%	3
State Lands	83.20	6%	1
TOTAL	1304.48	100%	4

(1) Unit Number

State Land

Federal Land

EXHIBIT "B"
SCHEDULE SHOWING THE PERCENTAGE AND KIND OF OWNERSHIP OF OIL AND GAS INTERESTS

SEEDGE UNIT AREA
EDDY COUNTY, NEW MEXICO

TRACT NO.	DESCRIPTION OF LAND	NUMBER OF ACRES	SERIAL NUMBER AND EXPIRATION DATE OF LEASE	BASIC ROYALTY AND PERCENTAGE		LESSEE OF RECORD AND PERCENTAGE		OVERRIDING ROYALTY AND PERCENTAGE		WORKING INTEREST AND PERCENTAGE	
				PERCENTAGE	PERCENTAGE	PERCENTAGE	PERCENTAGE	PERCENTAGE	PERCENTAGE	PERCENTAGE	PERCENTAGE
1	T22S-R23E, N.M.P.M. Sec. 18: Lots 1-4, NE/4, E/2W/2, E/2SE/4, NW/4SE/4	611.88	NM-69323 9/30/92	U.S.A. - sliding scale	40.0000 % None	Yates Petroleum Corporation Yates Drilling Company Myco Industries, Inc. Abo Petroleum Corporation	20.0000 20.0000 20.0000 20.0000	40.0000 % None	Yates Petroleum Corporation Yates Drilling Company Myco Industries, Inc. Abo Petroleum Corporation	20.0000 20.0000 20.0000 20.0000	40.0000 % 20.0000 20.0000 20.0000
3	T22S-R23E, N.M.P.M. Sec. 18: SW/4SE/4 Sec. 19: SE/4	200.00	NM-62888 8/31/95	U.S.A. - sliding scale	40.0000 % None	Yates Petroleum Corporation Yates Drilling Company Myco Industries, Inc. Abo Petroleum Corporation	20.0000 20.0000 20.0000 20.0000	5.0000 % None	Yates Petroleum Corporation Yates Drilling Company Myco Industries, Inc. Abo Petroleum Corporation	20.0000 20.0000 20.0000 20.0000	40.0000 % 20.0000 20.0000 20.0000
THREE FEDERAL TRACTS TOTALING 1,221.28 ACRES OR 94% OF UNIT AREA											
STATE LANDS: <i>NOT COMMITTED</i>											
4	T22S-R23E, N.M.P.M. Sec. 19: Lot 4, SE/4SW/4	83.20	E-10171-4 HBP	State of New Mexico - 12.5%	100.0000 % None	BHP Petroleum (Americas) Inc.				BHP Petroleum (Americas) Inc.	100.0000 %
ONE STATE TRACT TOTALING 83.20 ACRES OR 6% OF UNIT AREA											

RECAPITULATION:

ACRES	PERCENTAGE	NO. OF TRACTS
FEDERAL LANDS 1,221.28	94%	3
STATE LANDS 83.20	6%	1
<u>1,304.48</u>	<u>100%</u>	<u>4</u>



STATE OF NEW MEXICO
ENERGY, MINERALS AND NATURAL RESOURCES DEPARTMENT
OIL CONSERVATION DIVISION



BRUCE KING
GOVERNOR

ANITA LOCKWOOD
CABINET SECRETARY

POST OFFICE BOX 2088
STATE LAND OFFICE BUILDING
SANTA FE, NEW MEXICO 87504
(505) 827-5800

September 16, 1992

CAMBELL, CARR, BERGE
& SHERIDAN
Attorneys at Law
P. O. Box 2208
Santa Fe, New Mexico 87504

RE: CASE NO. 10527
ORDER NO. R-9718

Dear Sir:

Enclosed herewith are two copies of the above-referenced Division order recently entered in the subject case.

Sincerely,

A handwritten signature in cursive script that reads "Florene".

Florene Davidson
OC Staff Specialist

FD/sl

cc: BLM Carlsbad Office

CAMPBELL, CARR, BERGE

& SHERIDAN, P.A.

LAWYERS

MICHAEL B. CAMPBELL
WILLIAM F. CARR
BRADFORD C. BERGE
MARK F. SHERIDAN
WILLIAM P. SLATTERY

PATRICIA A. MATTHEWS
MICHAEL H. FELDEWERT

JACK M. CAMPBELL
OF COUNSEL

JEFFERSON PLACE
SUITE 1 - 110 NORTH GUADALUPE
POST OFFICE BOX 2208
SANTA FE, NEW MEXICO 87504-2208
TELEPHONE (505) 988-4421
TELECOPIER (505) 983-6043

August 18, 1992

HAND-DELIVERED

WFC

William J. LeMay, Director
Oil Conservation Division
New Mexico Department of Energy,
Minerals and Natural Resources
State Land Office Building
Santa Fe, New Mexico 87503

RECEIVED
AUG 18 1992
OIL CONSERVATION DIVISION

Re: Oil Conservation Division Case No. 10527:
Application of Yates Petroleum Corporation for a Unit Agreement, Eddy
County, New Mexico

Dear Mr. LeMay:

Yates Petroleum Corporation respectfully requests that this matter which is currently set on the Division docket for the August 20, 1992 hearings be continued to the September 3, 1992 Examiner docket.

Your attention to this matter is appreciated.

Very truly yours,

William F. Carr

WILLIAM F. CARR
WFC:mlh

cc: Ms Janet Richardson
Yates Petroleum Corporation
105 South Fourth Street
Artesia, New Mexico 88210

MARTIN YATES, III
1912-1985

FRANK W. YATES
1936-1966

RECEIVED
OIL CONSERVATION DIVISION
'92 SEP 11 AM 9 01



105 SOUTH FOURTH STREET
ARTESIA, NEW MEXICO 88210

TELEPHONE (505) 748-1471

S. P. YATES
CHAIRMAN OF THE BOARD
JOHN A. YATES
PRESIDENT
PEYTON YATES
EXECUTIVE VICE PRESIDENT
RANDY G. PATTERSON
SECRETARY
DENNIS G. KINSEY
TREASURER

September 8, 1992

M.S.

Oil Conservation Division
P. O. Box 2088
Santa Fe, New Mexico 87504-2088

Attention: Mr. Michael Stogner

Re: Case No. 10527

Dear Mr. Stogner:

Per your request in hearing on Case No. 10527, Thursday, September 3, 1992, enclosed is a copy of our letter to the Commissioner of Public Lands requesting that the Sedge Unit Area be designated as a logical unit area.

Should you need anything further, please let us know.

Thank you.

Very truly yours,

YATES PETROLEUM CORPORATION

Janet Richardson
Landman

JR/rab
Enclosure



RAY B. POWELL
COMMISSIONER

State of New Mexico

OFFICE OF THE

Commissioner of Public Lands

Santa Fe

10527

P.O. BOX 1148
SANTA FE, NEW MEXICO 87504-1148

December 8, 1993

Yates Petroleum Corporation
105 South 4th Street
Artesia, New Mexico 88210

Attention: Ms. Mecca Mauritsen

Re: Application for Approval of Initial Morrow Formation
Participating Area, Sedge Unit, Eddy County, New Mexico

Dear Ms. Mauritsen:

This office is in receipt of your letter of October 14, 1993, together with your application for approval of the Initial Morrow Participating Area for the Sedge Unit area, Eddy County, New Mexico.

Please be advised that the Commissioner of Public Lands has this date approved the above-mentioned application effective November 12, 1992.


The Initial Morrow Participating Area is predicated upon the completion, in paying quantities, of the Unit Well No. 1, in the SE $\frac{1}{4}$ NE $\frac{1}{4}$, Section 18, Township 22 South, Range 23 East. The Initial Morrow Participating Area is described as the E $\frac{1}{2}$ of Section 18, Township 22 South, Range 23 East, containing 320.00 acres.

Our approval is subject to like approval by the New Mexico Oil Conservation Division and the Bureau of Land Management.

If you have any questions, or if we may be of further help, please contact Pete Martinez at (505) 827-5791.

Very truly yours,

RAY B. POWELL, M.S., D.V.M.
COMMISSIONER OF PUBLIC LANDS

BY: 
FLOYD O. PRANDO, Director
Oil/Gas and Minerals Division
(505) 827-5744

RBP/FOP/pm

cc: Reader File

BLM

OCD

TRD