





LEGEND

-  Osudo Morrow North (Gas) Field Boundry
-  Morrow Production
-  MEC Full Interest Acreage
-  MEC Partial Interest Acreage

EXAMINER CATANACH
 OIL CONSERVATION DIVISION
 EXHIBIT NO. 9
 CASE NO. 10847

MITCHELL ENERGY CORPORATION
 400 V. ILLINOIS, STE. 1000 MIDLAND, TEXAS 79701

UNION STATE # 3
 Lea County, New Mexico
 Osudo Morrow North
 (Gas) Field

DRAINAGE RADIUS MAP

Date: 9-15-93 Scale: 1" = 2000'