

W. B. Robbins III

Oil & Gas Properties
P. O. Box 10428
Midland, Texas 79702

August 1, 1992

Geodyne Nominee Corporation
320 S. Boston, Mezzanine
Tulsa, OK 74103

RE: Oil & Gas Lease Offer
T-23-S, R-37-E
2/7 Mineral Interest
Section 23: SE/4 SW/4;
SW/4 SE/4 (80.00)
Section 26: E/2 W/2;
SW/4 SE/4 (120.00)

Dear Sir:

On behalf of Samedan Oil Corporation, please consider this my offer to lease your undivided mineral interest in the captioned acreage as follows:

1. \$50.00 per net acre bonus consideration;
2. 5 year Paid up term;
3. 1/6 Royalty.

Thank you for your prompt consideration of this proposal and should you have any questions please contact the undersigned at either of the above telephone numbers.

If you are in agreement with these terms and would like for me to forward an Oil & Gas Lease form and draft for your signature, please fill in the information below and return to this office.

Very truly yours,



W. B. Robbins III

FULL NAME (including Spouse):
SS#: _____
ADDRESS: _____
DEPOSITORY BANK: _____

BEFORE THE
OIL CONSERVATION DIVISION
Santa Fe, New Mexico

Case No. 10949 Exhibit No. 4

Submitted by: Samedan Oil Corporation

Hearing Date: March 31, 1994

W. B. Robbins III

Oil & Gas Properties

P. O. Box 10428

Midland, Texas 79702

August 2, 1993

Samedan Oil Corporation
10 Desta Drive, Suite 240 East
Midland, Texas 79705
Attn: Jack E. Anderson

Re: Imperial Area
Lea County, New Mexico

Dear Mr. Anderson

In accordance with your request I have talked with the unleased Mineral owners with regard to their interest and proposed terms that might be acceptable and report the following:

Geodyne Nominee Corporation- Mr. David Hoffman advised to send AFE with depth objective including formation. They will then decide whether to join or lease.

Thank you for your cooperation and consideration in this matter and should you have any questions please give me a call.

Very Truly Yours,



W. B. Robbins III

Samedan Oil Corporation

DEV	Budget code W.O.	Samedan Oil Corporation			AFE WO:
	Budget code to CP	Houston, TX	DATE: 12/08/93	DISTRICT 5	AFE CP: 31229
EXPL	Budget code Comp	Authority For Expenditure			AFE CM: 31230
Prospect #33947 Imperial		Lease Name Hunt	Well No. 1	Property ID	Proposed TD 9,500'
State New Mexico		County/Parish Lea	Location: 1050' FNL & 1650' FWL of Section 26, T-23-S R-37-E		
				SOC WI	0.5000000

Operator: Samedan Oil Corporation		Oper. AFE #	SOC-NEEI WI
Purpose of Expenditure: To drill, complete, and equip a flowing oil well.			
			Oil Well XXX
			Gas Well
			Water/Dls/Inj
			Water Supply
			Other

P/E	Project #	Line #	AFE Number	31229	31230	
E	3811	01	Workover		WORKOVER COST	
Line	INTANGIBLE		Drilling Well	CASING POINT COST	COMPLETION COST	COMPLETED COST
01	Drilling Rig			150,000	7,500	157,500
02	Bits					
03	Electric Logging and Perforating			18,000	6,000	24,000
04	Drill Stem Test & Coring			7,000		7,000
05	Directional & Downhole Drilling Service					
06	Mud, Additives, Diesel & Packer Fluid			12,000	1,000	13,000
07	Cementing Services			22,000	15,000	37,000
08	Stimulation				5,000	5,000
09	Completion Unit and Testing				15,000	15,000
10	Mud Equipment Rental					
11	Location - Building and Maintaining			20,000	3,000	23,000
12	Geological and Engineering			4,000	5,000	9,000
13	Land Transportation			5,000	2,000	7,000
14	Boat Services					
15	Helicopter Expenses					
16	Fuel and Water			15,000	5,000	20,000
17	Miscellaneous Rental Equipment			2,000	5,000	7,000
18	Tubular Services			3,000	5,000	8,000
19	Dock Expense					
20	Communications					
21	Miscellaneous			10,000	5,000	15,000
22	Miscellaneous Special Services			10,000	5,000	15,000
23	Labor				1,000	1,000
24	Blowout Preventer Rental				500	500
39	Overhead			2,000	2,000	4,000
TOTAL INTANGIBLE				280,000	88,000	368,000
SOC TOTAL INTANGIBLE				140,000	44,000	184,000

TANGIBLE		Feet	OD	\$/FT		
80	Conductor					
	Surface	1200	13.375	19	22,800	22,800
	Intermediate	4300	8.875	12	51,600	51,600
	Production	9550	5.5			52,500
	Liner					
	Tubing	9500	2.875	3		28,500
81	Well Head and Subsurface				5,000	15,000
82	Tank Battery					20,000
	Stock Tank - Separator - Treater					10,000
83	Offshore Platform Equipment					
	Pumping Equipment					
	Motive Power					7,000
84	Electrical Equipment					5,000
85	Miscellaneous Equipment					5,000
TOTAL TANGIBLE					79,400	143,000
SOC TOTAL TANGIBLE					39,700	71,500
TOTAL WELL COST					359,400	231,000
SOC TOTAL WELL COST					179,700	115,500

JOINT INTEREST APPROVAL				SAMEDAN APPROVAL		DATE
WORKING INTEREST - OWNER	DECIMAL COST	CASING PT COST	COMPLETION COST	Requested by: JCT		12/08/93
				Approved by: James C. Trett		
Approved by:				Div. Approved:		
				Richard A. Peneguy, Jr. - Div. General Manager		

SAMEDAN OIL CORPORATION
12600 Northborough, Suite 250
Houston, Texas 77067-3299
713-876-6150
713-876-6106 Fax

December 10, 1993

Geodyne Nominee Corporation
320 S. Boston, Mezzanine
Tulsa, OK 74103-3708

Attention: Mr. David Hoffman

RE: Well Proposal/Lease Request
Hunt #1
NE NW Sec. 26, T23S - R37E
Lea County, New Mexico

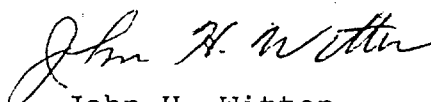
Gentlemen:

Samedan is proposing the drilling of a 9,500' Ellenberger test 1,050' FNL and 1,650' FWL of Section 26, T23S, R37E as outlined on the enclosed AFE, and Geodyne Nominee Corporation is the owner of a 2/7th fee mineral interest under the drillsite tract. Samedan is requesting your support in this venture by either participating with your unleased mineral interest, or granting a no bonus oil and gas lease with 1/4th Royalty and a six month term covering your minerals in Sec. 23 and 26 as outlined on the enclosed plat.

As we would like to proceed with a first quarter spud, we would appreciate your earliest consideration.

Yours very truly,

SAMEDAN OIL CORPORATION



John H. Witten
Landman

JHW/bs
enclosure

geodyne.001

son
ne
030186
Cherie
Prop.
Las Cruces
Fed
Las Cruces
Gulf
Munyon-Fed.

Lucy
Graham,
etal

Me

Conoco
etal
H B P
030186

23

U.S. MI
Tom & Evelyn Linebery Fdn. (S)

Samedan
9.10.97 9.10.95
3-1-289A-D
9/10/95 & 9/10/97
Elmer O.E.G. M.I.
Elma M. Hunt

LC-030187
NE14
Munyon
P/B
(Atlantic)
J/A 347

Ledbetter
7.1 81
28060
KGS 4660
O.W. Bell
Texaco
Gambrell

Samedan
9.10.97
9.10.95
10.27.97
3-1-289E
10/27/97

Yates Pet. etal
Sarah B. Hughes
Samedan
H.B.P. 3-1-103
HBP
2244

U.S. MI
Melba Goins, S

ARCO
Goins
2 Y
Crump
Pet.
Goins
P/B
Blinnery
U.S. MI

Texaco
032545
2.8
528
INCT 2
Texaco
Blinnery-Fed.
Blinnery
U.S. MI

Rife
Hunt
TD 3625

26
Texaco
H B P
0325458
U S MI

Gulf
T/A - (has missed)
TD 3718
Edna Max Hunt
Tom Linebery (S)

3-
8/

FAX FOR TREY ROBBINS (915) 683-3325

2/9/94

Listings from 1991-92 Phonefiche for greater Dallas Area (214).

E. M. Hunt
10234 Brockbank Drive 75229
352-1086

E. M. Hunt
2328 Talco Drive 75241
374-2028

Edna Hunt
2726 Eastbrook Drive 75150
613-3729

SAMEDAN OIL CORPORATION
12600 Northborough, Suite 250
Houston, Texas 77067-3299
713-876-6150
713-876-6106 Fax

February 10, 1994

Geodyne Nominee Corporation
320 S. Boston, Mezzanine
Tulsa, OK 74103-3708

Attention: Mr. David Hoffman

RE: Joint Operating Agreement
Hunt #1 Well
Sec. 26, T23S, R37E
Imperial Prospect
Lea County, New Mexico

Gentlemen:

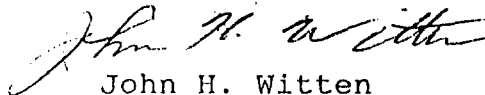
Enclosed you will find a Joint Operating Agreement which has been prepared for your execution in the event you desire to participate in the drilling of our Hunt #1 test. This form is basically a duplicate of the existing Joint Operating Agreement for this area, except that it has been amended to provide for individual loss since you would be participating with fee minerals.

Please execute both the Joint Operating Agreement and the attached Memorandum and return as soon as possible, or if you would prefer, our previous request for a 1/4 royalty, six month term, no bonus Oil & Gas Lease remains open.

Please give me a call should you have any questions.

Yours very truly,

SAMEDAN OIL CORPORATION



John H. Witten
Landman

JHW/bs
enclosure

geodyne.002



JW

Samson Plaza
Two West Second Street
Tulsa, Oklahoma 74103-3103
918/583-1791
Fax 918/583-9096
Telex 49611818 SAMSON RC TUL

Steve's Fax
David's Fax
579-6396

February 15, 1994

Mr. Randy Patterson, Vice President-Land
Yates Petroleum
Yates Building, 105 South 4th
Artesia, New Mexico 88210

RE: Section 26-23S-37E, Lea County, New Mexico

Dear Randy:

I have asked Robert Bullock of your Land department to provide a waiver to allow Samson to see or purchase from Samedan a seismic line over some Geodyne (now Samson) acreage. I understand that Samedan and Yates are planning to drill a well and have requested a lease on our acreage.

Mr. Bullock has told me such seismic requests need Mr. Yates approval and to date, he has not reviewed it. Your involvement is requested so that this matter can be resolved and a well can be drilled. Samedan is waiting on Samson....Samson is waiting on Yates.

With Samson's purchase of Geodyne, we have acquired a large amount of interests in New Mexico. We anticipate encountering Yates in the near future and hope that we can start by building a positive communicative relationship.

If I can be of any assistance to you in the future, please feel free to call me direct.

Sincerely,

SAMSON RESOURCES COMPANY

A handwritten signature in black ink, appearing to read 'Steve Area'.

Steve Area
Senior Vice President

SA:ld
cc: Samedan Oil Corporation

RECEIVED

FEB 17 1994

LAND DEPT.

SAMEDAN OIL CORPORATION
12600 Northborough, Suite 250
Houston, Texas 77067-3299
713-876-6150
713-876-6106 Fax

March 3, 1994

Samson Resources Company
Two West Second Street
Tulsa, OK 74103-3103

Attention: Mr. Steve Area
Senior Vice President

RE: Seismic Review
Section 26 - 23S - 37E
Imperial Prospect
Lea County, New Mexico

Gentlemen:

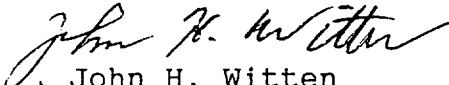
In regards to your letter of February 15, 1994 to Mr. Randy Patterson with Yates Petroleum, Samedan has reached an agreement with Yates whereby we will make available for your review our proprietary seismic as it crosses our leases.

Your review of this data would be conditioned upon your signing an agreement of confidentiality which would also include an agreement to support the drilling of our test well by electing to either participate with, or lease, the Geodyne Nominee Corporation interests pursuant to the Joint Operating Agreement or Lease attached to such agreement.

As we intend to spud a well on this property as soon as possible, we would also require that the election be made within five (5) days of your review. I will begin the preparation of the agreement, and would appreciate your earliest cooperation in setting up a time for showing the data in our offices.

Yours very truly,

SAMEDAN OIL CORPORATION


John H. Witten
Landman

JHW/bs

xc: Mr. David Hoffman
Samson Resources Company

Mr. Robert Bullock
Yates Petroleum Corporation



Samson Plaza
Two West Second Street
Tulsa, Oklahoma 74103-3103
918/583-1791
Telex 49611818 SAMSON RC TUL

March 4, 1994

Samedan Oil Corporation
12600 Northborough, Suite 250
Houston, Texas 77067-3299

Attention: Mr. John Witten

RE: Section 26-23S-37E
Lea County, New Mexico
Imperial Prospect

Dear Mr. Witten:

Thank you for your letter of March 3rd.

Samson is agreeable to the terms as outlined. We can arrange to be in your offices Wednesday, March 11th or Thursday, March 12th. Please advise as to which day best fits your schedule.

Sincerely,

SAMSON RESOURCES COMPANY

A handwritten signature in black ink, appearing to read 'Steve Area', written over a horizontal line.

Steve Area
Senior Vice President

SAMEDAN OIL CORPORATION
12600 Northborough, Suite 250
Houston, Texas 77067-3299
713-876-6150
713-876-6106 Fax

10
March 10, 1994

Samson Resources, Inc.
Two West Second Street
Tulsa, OK 74103-3103

Attention: Mr. Steve Area
Senior Vice President

RE: Confidentiality and
Support Agreement
Samedan - Hunt #1 Well
Imperial Prospect
Lea County, New Mexico

Gentlemen:

SAMEDAN OIL CORPORATION ("Samedan") has possession of certain proprietary seismic data ("Data") which crosses the lands described or referenced on Attachment "1".

With this Confidentiality Agreement, Samedan has delivered to SAMSON RESOURCES, INC. ("Samson") a package prepared by or on behalf of Samedan relating to the Data. As consideration to Samedan for Samedan's showing the Data to Samson, Samson has executed and delivered this agreement to Samedan and agrees as follows:

1. Samson acknowledges that the Data shown to Samson by Samedan in connection with this agreement are valuable and proprietary to Samedan ("Confidential Information"), all of which is to be held confidential by Samson. Samson shall keep all such Confidential Information strictly confidential and secret and, without the prior written consent of Samedan, shall not disclose any of such information to any third party, however, such obligation of confidentiality shall not apply to any information which (i) is now or hereafter becomes a part of the public domain through no breach of this agreement by Samson, or (ii) is hereafter made known to Samson by a third party who has the lawful right to make such disclosure and who has no other confidential obligations with respect thereto.

Samson Resources, Inc.
March 9, 1994
RE: Confidentiality and
Support Agreement
Samedan - Hunt #1 Well
Imperial Prospect
Lea County, New Mexico

2. Samson shall use the Confidential Information solely for evaluation of the minerals owned by its subsidiary, Geodyne Nominee Corporation ("Geodyne"), and by its execution of this agreement does hereby agree, within five (5) days from the date hereof to elect to either participate in the drilling of Samedan's Hunt #1 Well with Geodyne's Unleased Mineral Interest pursuant to the attached Joint Operating Agreement, Attachment "2", or to lease Geodyne's mineral interest to Samedan on the attached form of lease, Attachment "3".

Samedan disclaims any and all liability for statements contained in, and no representation or warranty is being made as to the accuracy or completeness of, the materials enclosed in the Data package or any other written material furnished or information orally transmitted to Samson, including, but not limited to, any opinion, information or advice that may be provided by any officer, director, shareholder, employee, agent or consultant of Samedan or by any petroleum consultant, by legal counsel to Samedan, or by any other agent or representative of Samedan.

Yours very truly,

SAMEDAN OIL CORPORATION

John H. Witten
Landman

JHW/bs
attachment

AGREED TO AND ACCEPTED THIS
____ DAY OF MARCH, 1994.

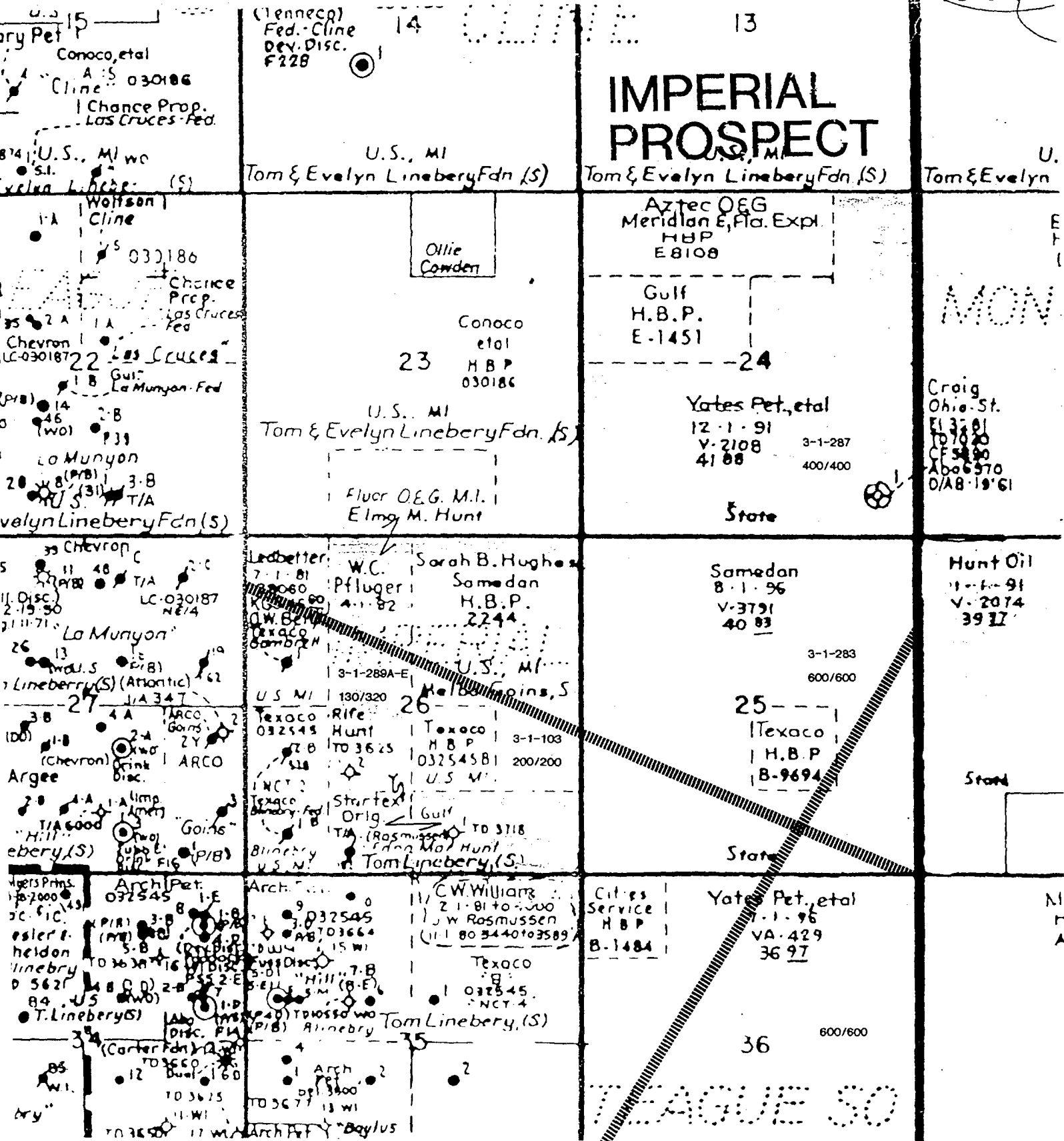
SAMSON RESOURCES, INC.

BY: _____

NAME: _____

TITLE: _____

Attachment 1



SAMEDAN OIL CORPORATION
12600 Northborough, Suite 250
Houston, Texas 77067-3299
713-876-6150
713-876-6106 Fax

March 24, 1994

Samson Resources Company
Two West Second Street
Tulsa, OK 74103-3103

Attention: Mr. David Hoffman

RE: Hunt #1 Well
Imperial Prospect
Lea County, New Mexico

Gentlemen:

Please find enclosed the following:

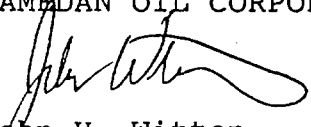
1. One (1) original, including seven (7) original signature pages of an A.A.P.L. Form 610-1982 Operating Agreement dated February 9, 1994 for the drilling of the above captioned well.
2. One (1) original, including seven (7) original signature pages of a Memorandum of Operating Agreement and Financing Statement dated February 9, 1994 for the drilling of the above captioned well.

Please have both instruments executed and return same, including all signature pages to my attention at your earliest convenience.

Should you have any questions, please do not hesitate to call.

Yours very truly,

SAMEDAN OIL CORPORATION



John H. Witten
Landman

GW/bs
enclosure