

COUNTY LEA

POOL EK-ATOKA GAS

TOWNSHIP 18 South

RANGE 33 East

NMPM

6	5	4	3	2	1
7	8	9	10	11	12
18	17	16	15	14	13
19	20	21	22	23	24
30	29	28	27	26	25
31	32	33	34	35	36

PURPOSE: One completed gas well capable of producing.

Sun Exploration & Production Company New Mexico Fed Com #1-H in Section 24,
Township 18 South, Range 33 East, completed March 10, 1987, in the Atoka formation.
The top of the perforations is at 12,955 feet.

Proposed pool boundary outlined in red. Section 24: N/2


COUNTY LEA

POOL SOUTH ROCK LAKE-BONE SPRING

TOWNSHIP 23 South

RANGE 35 East

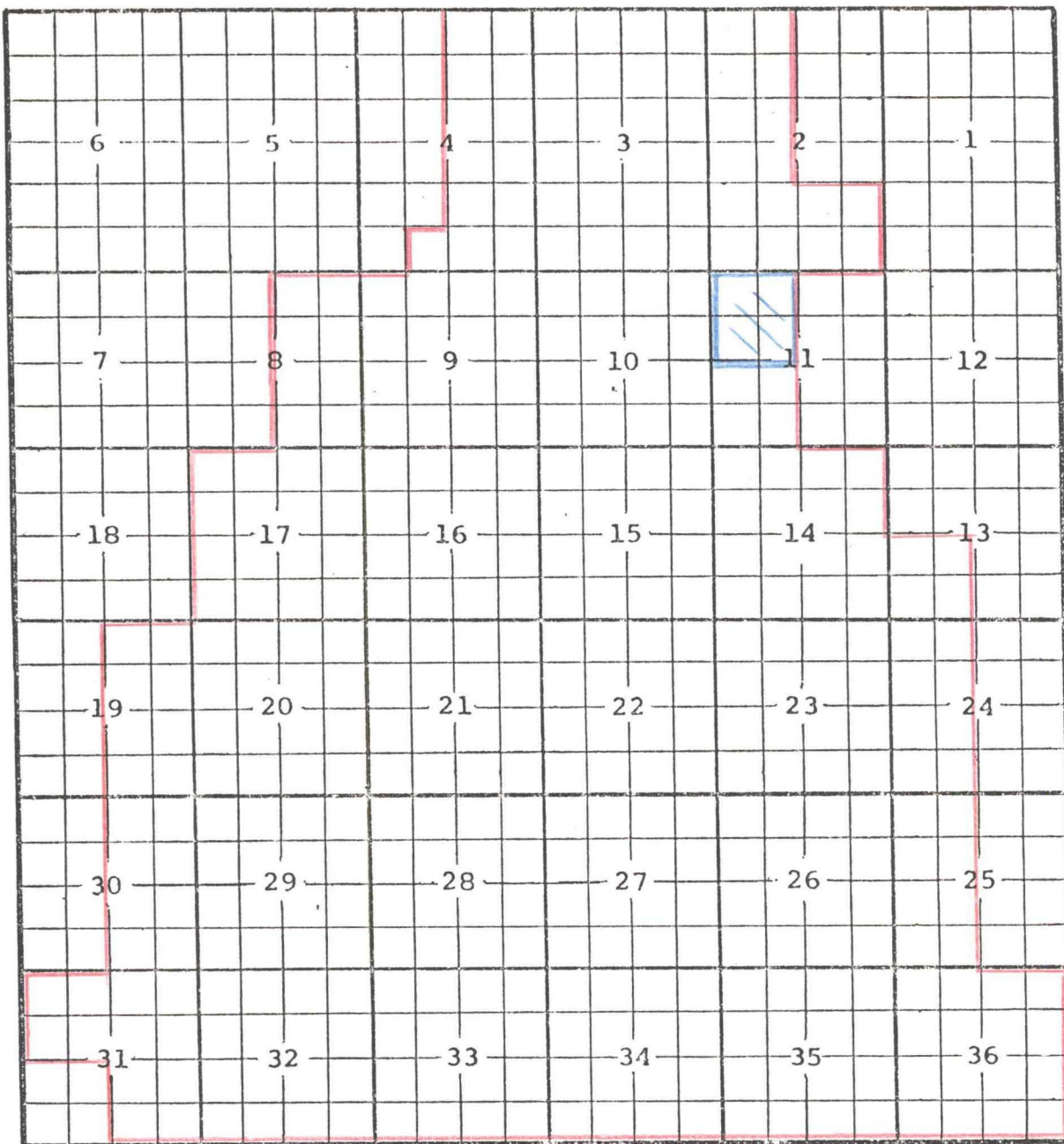
NMPM



PURPOSE: One completed oil well capable of producing.

Yates Petroleum Corporation Sandwell AEQ State #1-J in Section 9, Township 23 South, Range 35 East, completed August 4, 1987, in the Bone Spring formation. The top of the perforations is at 8,752 feet.

Proposed pool boundary outlined in red. Section 9: SE/4



PURPOSE: Area has never produced from the Tubb formation

Pool boundary outlined in red.

Proposed pool contraction outlined in blue. Section 11: NW/4

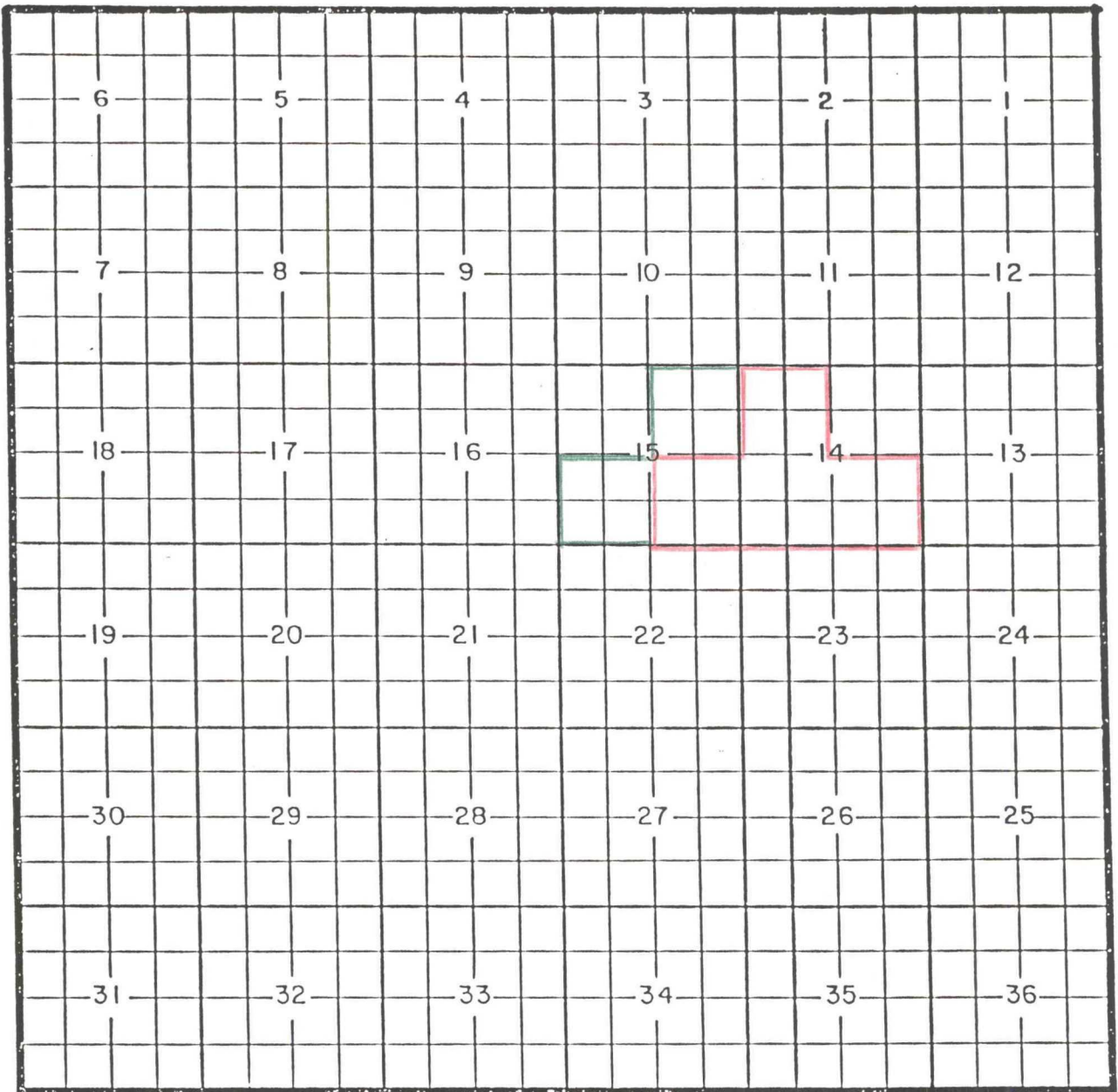
COUNTY LEA

POOL NORTH AIRSTRIp-BONE SPRING

TOWNSHIP 18 South

RANGE 34 East

NMPM



PURPOSE: Two completed oil wells capable of producing.

Southland Royalty Company Tonto 15 State #2-H in Section 15, Township 18 South, Range 34 East, completed July 19, 1987, in the Bone Spring formation. The top of the perforations is at 9,528 feet.

Phillips Petroleum Company Airstrip A State #1-K in Section 15, Township 18 South, Range 34 East, completed August 4, 1987, in the Bone Spring formation. The top of the perforations is at 9,720 feet.

Pool boundary outlined in red.

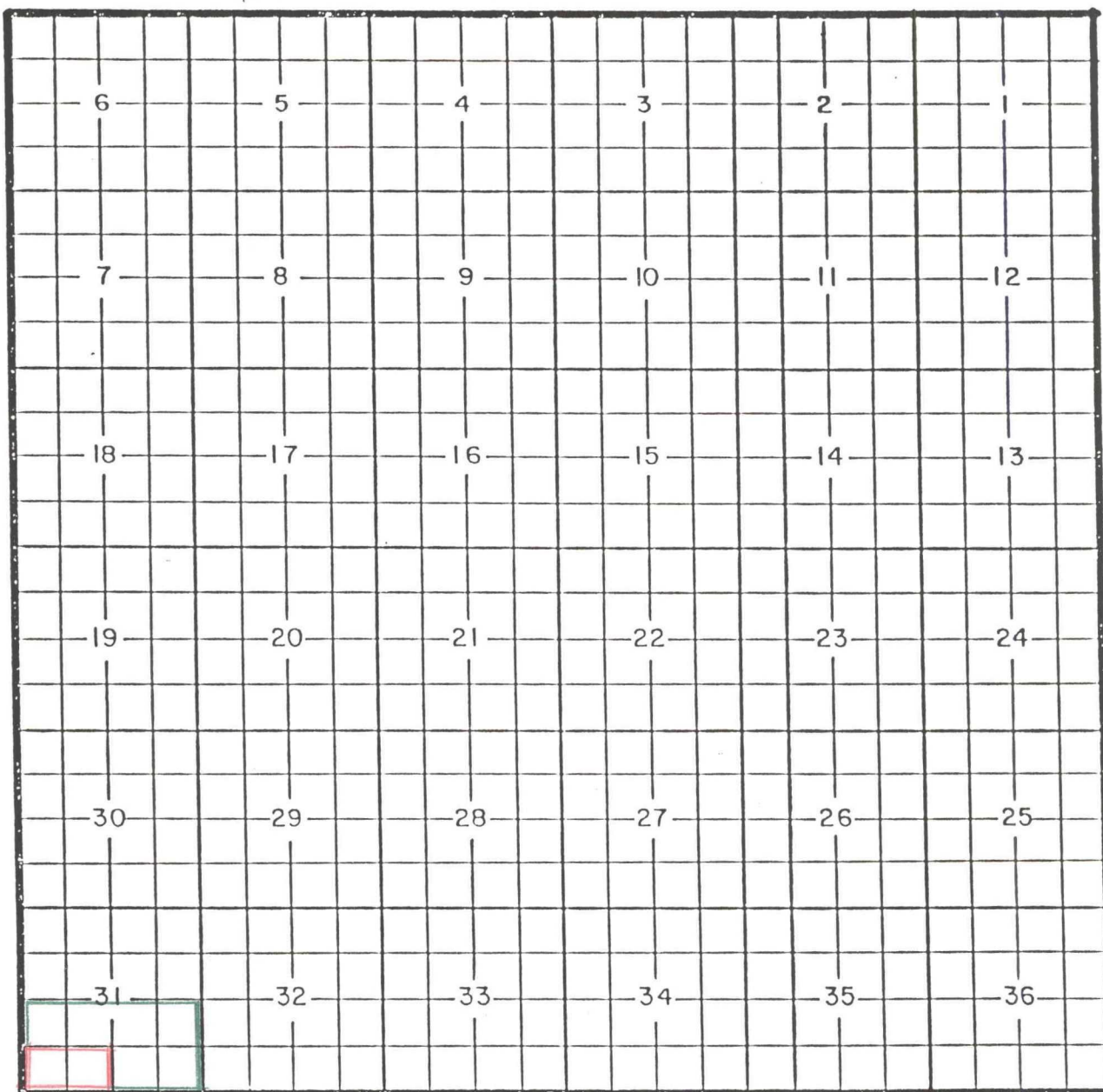
Proposed pool extension outlined in green. Section 15: NE/4 and SW/4

COUNTY LEA

POOL BELL LAKE-CHERRY CANYON

TOWNSHIP 23 South RANGE 34 East

NMPM



PURPOSE: One completed oil well capable of producing.

Conoco Inc. Bell Lake Unit #2-J in Section 31, Township 23 South, Range 34 East, completed July 22, 1987, in the Cherry Canyon formation. The top of the perforations is at 6,821 feet.

Pool boundary outlined in red.


Proposed pool extension outlined in green. Section 31: N/2 SW/4 and SE/4

COUNTY LEA

POOL EAST GEM-MORROW GAS

TOWNSHIP 20 South RANGE 33 East

NMPM



PURPOSE: One completed gas well capable of producing.

BTA Oil Producers Gem 8705 JV-P #1-B in Section 2, Township 20 South, Range 33 East, completed August 22, 1987, in the Morrow formation. The top of the perforations is at 13,465 feet.

Pool boundary outlined in red.

Proposed pool extension outlined in green. Section 2: N/2

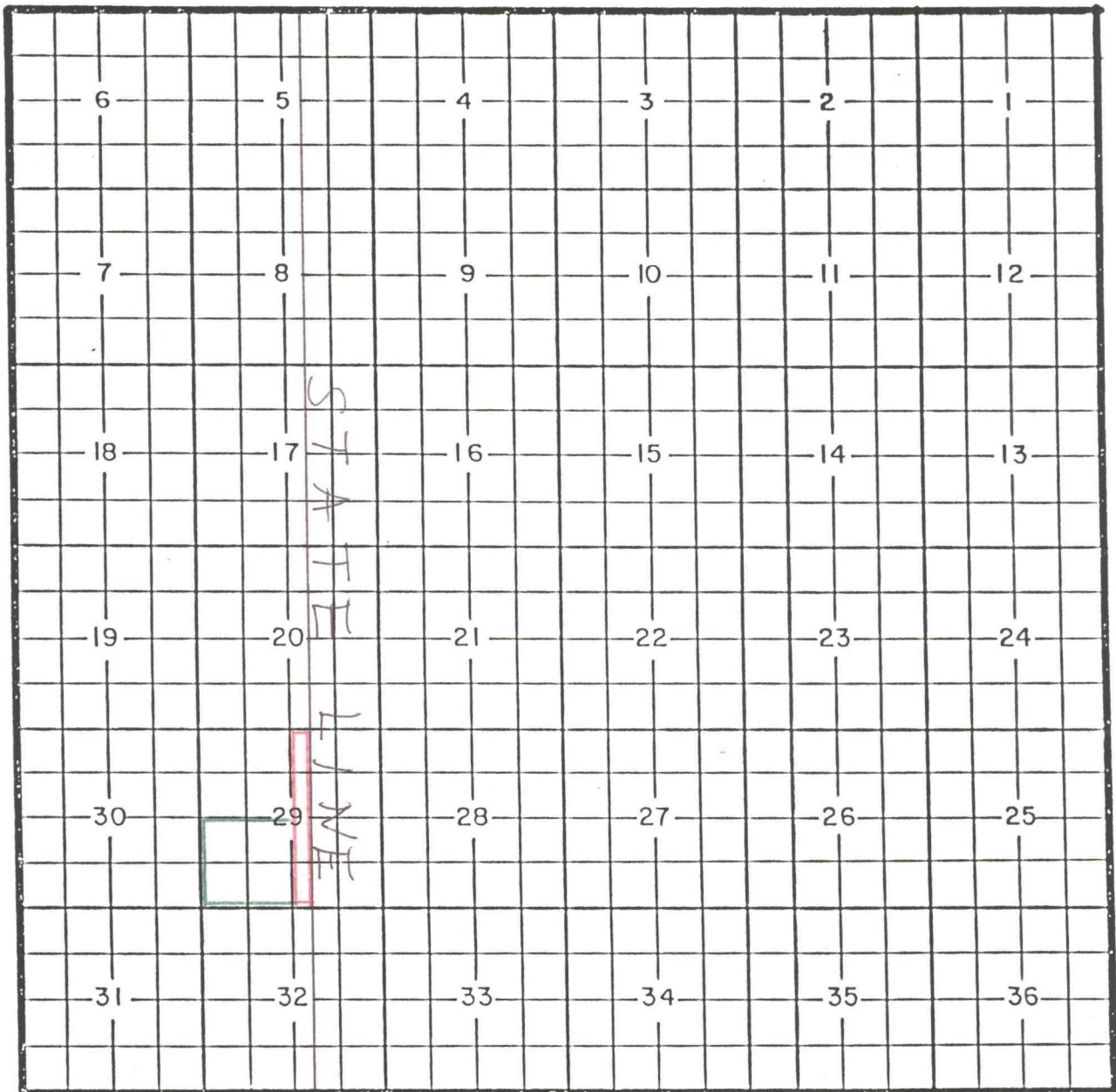
COUNTY LEA

POOL EAST HOBBS-BLINEBRY

TOWNSHIP 18 South

RANGE 39 East

NMPM



PURPOSE: One completed oil well capable of producing.

Chevron U.S.A. Inc. Carrie O. Davis #4-N in Section 29, Township 18 South, Range 39 East, completed August 6, 1987, in the Blinebry formation. The top of the perforations is at 6.370 feet.

Pool boundary outlined in red.

Proposed pool extension outlined in green. Section 29: SW/4

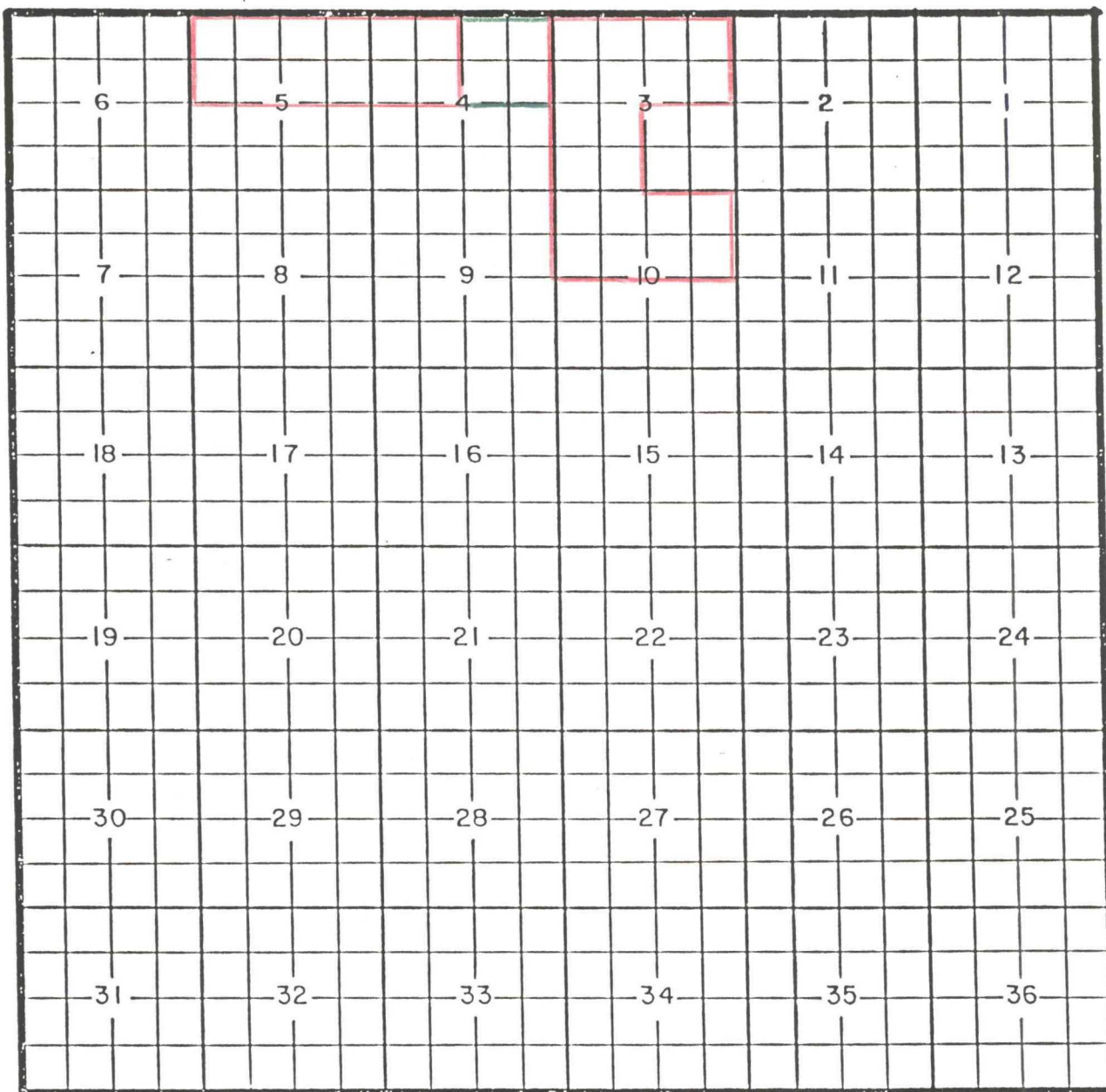
COUNTY LEA

POOL PITCHFORK RANCH-ATOKA GAS

TOWNSHIP 25 South

RANGE 34 East

NMPM



PURPOSE: One completed gas well capable of producing.

John L. Cox Vaca Ridge 4 Fed Com #2-B in Section 4, Township 25 South, Range 34 East, completed February 26, 1986, in the Atoka formation. The top of the perforations is at 13,896 feet.

Pool boundary outlined in red.

Proposed pool extension outlined in green. Section 4: NE/4

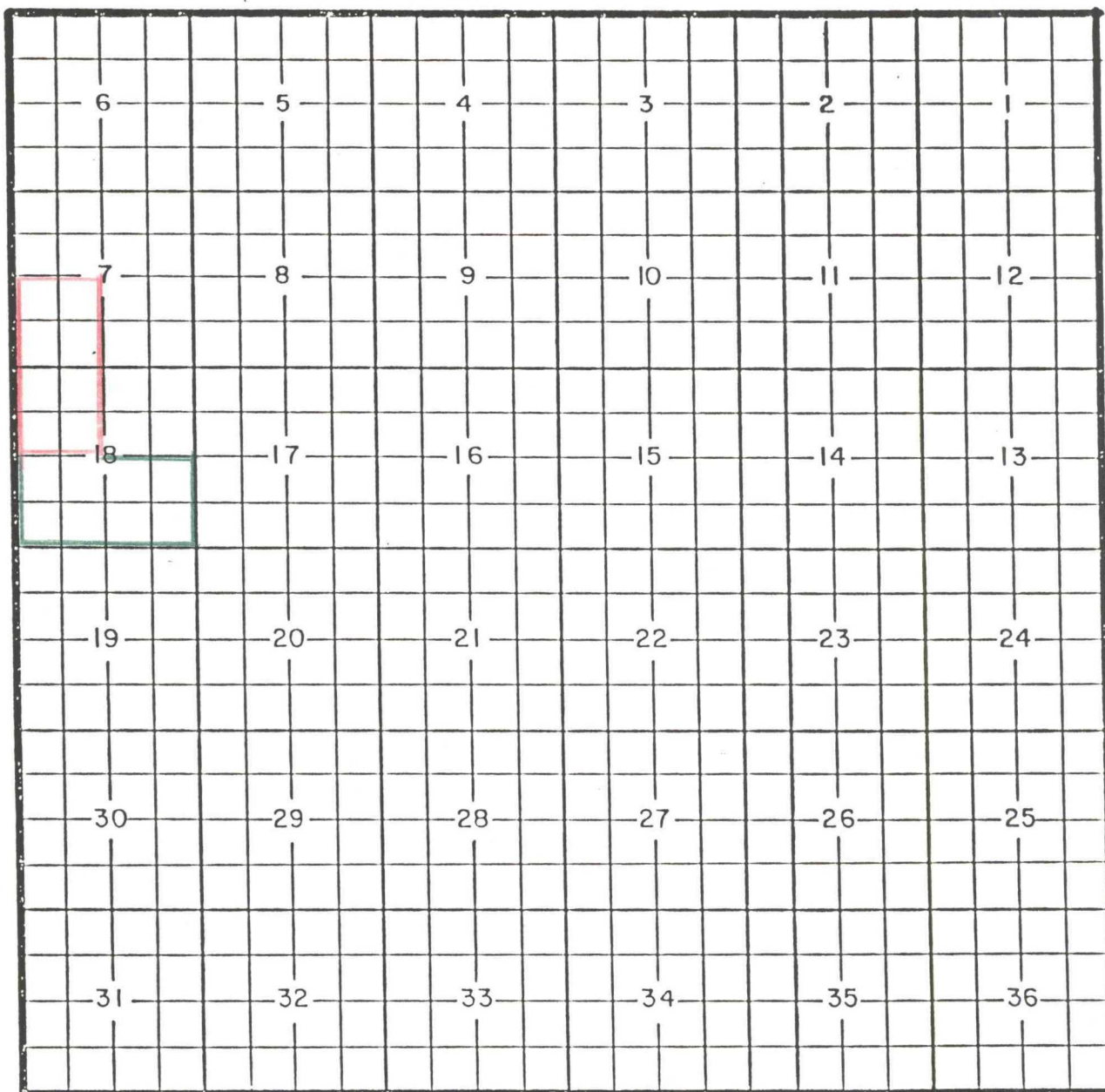
COUNTY LEA

POOL QUAIL-QUEEN

TOWNSHIP 19 South

RANGE 35 East

NMMPM



PURPOSE: One completed oil well capable of producing.

TXO Production Corporation Amoco E Fee #1-I in Section 18, Township 19 South, Range 35 East, completed September 2, 1987, in the Queen formation. The top of the perforations is at 5,072 feet.

Pool boundary outlined in red.

Proposed pool extension outlined in green. Section 18: S/2

COUNTY LEA

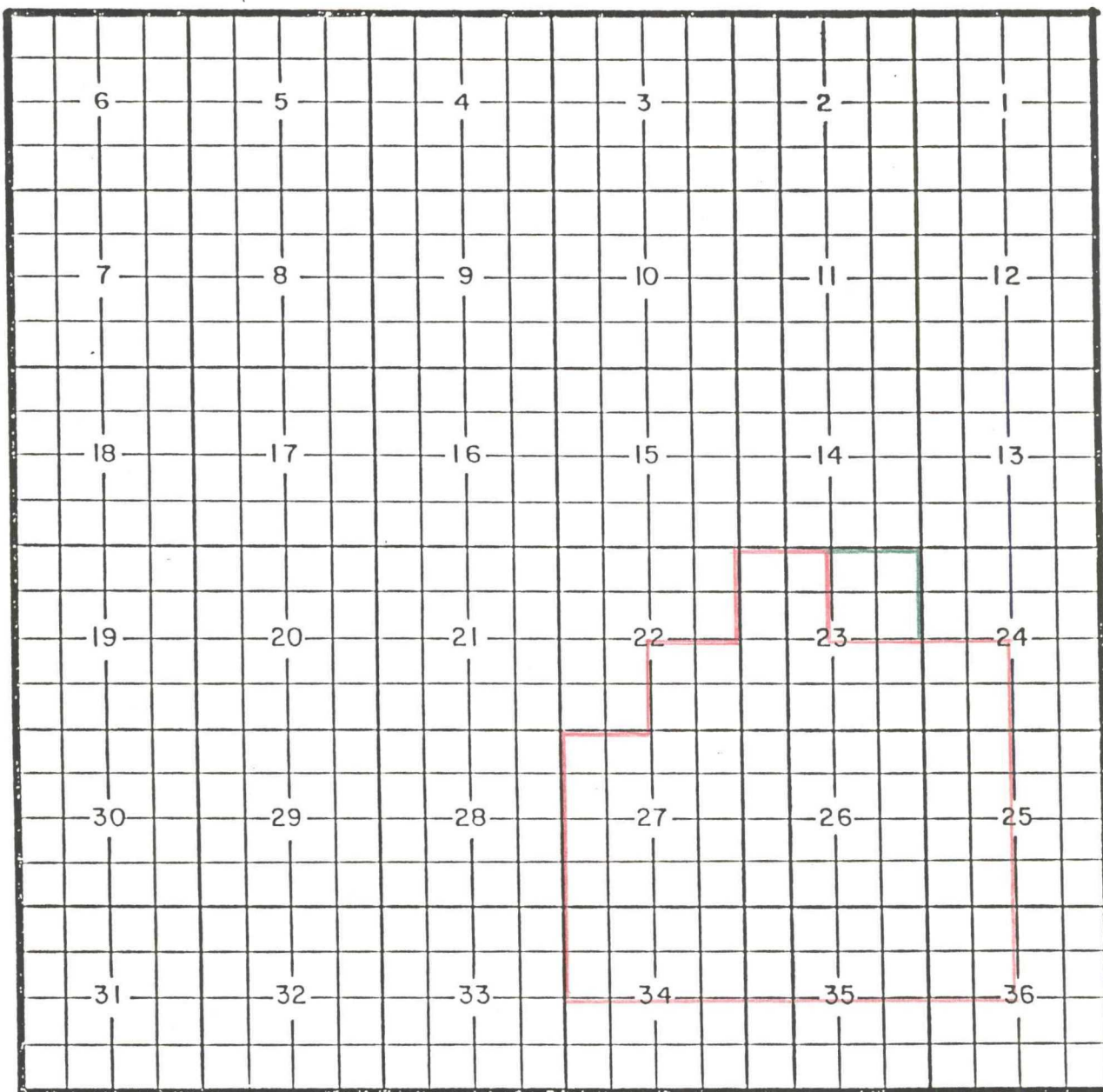
POOL QUERECHO PLAINS-UPPER BONE SPRING

TOWNSHIP 18 South

RANGE

32 East

NMPM



PURPOSE: One completed oil well capable of producing.

Mewbourne Oil Company Federal L #3-G in Section 23, Township 18 South, Range 32 East, completed August 5, 1987, in the Upper Bone Spring formation. The top of the perforations is at 8,446 feet.

Pool boundary outlined in red.


Proposed pool extension outlined in green. Section 23: NE/4

COUNTY LEA

POOL SANMAL-QUEEN

TOWNSHIP 17 South RANGE 33 East

NMPM



PURPOSE: Two completed oil wells capable of producing.

Yates Petroleum Corporation Petrus AEO State #1-B in Section 11, Township 17 South, Range 33 East, completed August 31, 1987, in the Queen formation. The top of the perforations is at 3,762 feet.

Yates Petroleum Corporation Billy AES State #1-D in Section 12, Township 17 South, Range 33 East, completed July 30, 1987, in the Queen formation. The top of the perforations is at 3,767 feet.

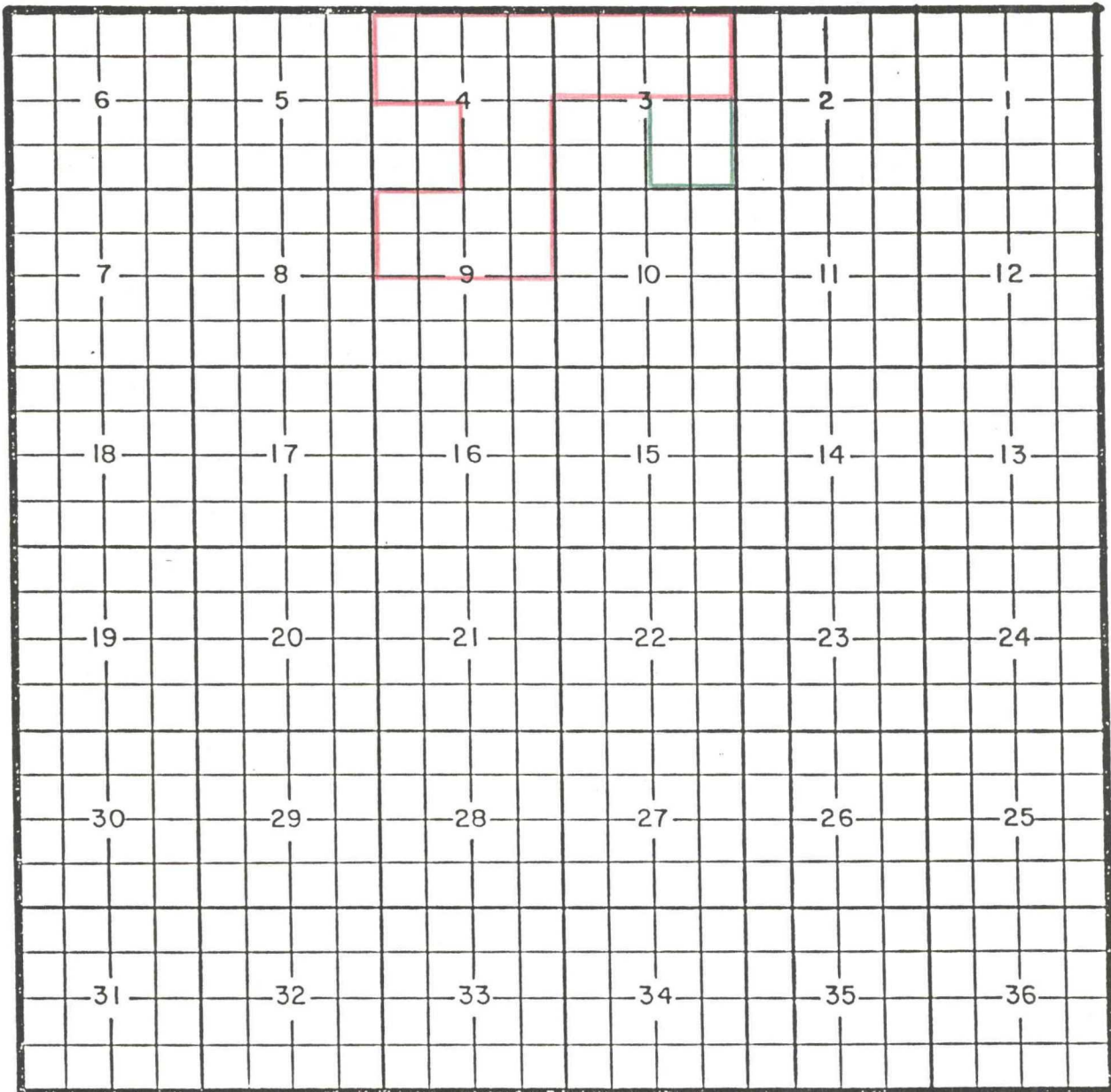
Pool boundary outlined in red.

Proposed pool extension outlined in green. Section : NE/4

Section 12: NW/4

COUNTY LEA POOL SHIPP-STRAWN

TOWNSHIP 17 South RANGE 37 East NMPM



PURPOSE: One completed oil well capable of producing.

Pennzoil Company Byers #1-I in Section 3, Township 17 South, Range 37 East, completed September 5, 1987, in the Strawn formation. The top of the perforations is at 11,415 feet.

Pool boundary outlined in red.

Proposed pool extension outlined in green. Section 3: SE/4

COUNTY

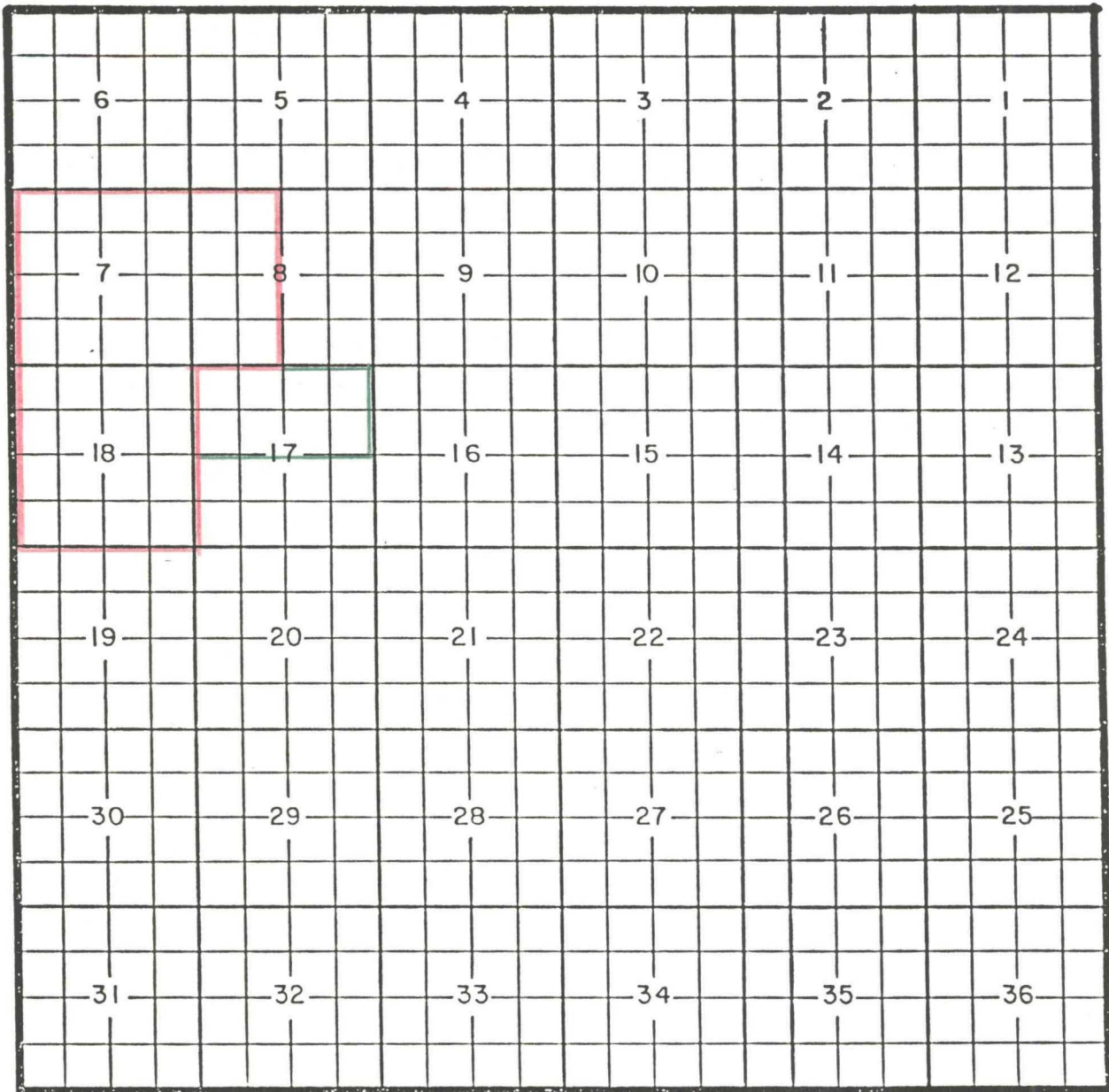
LEA

POOL NORTH VACUUM ATOKA-MORROW GAS

TOWNSHIP 17 South

RANGE 35 East

NMPM



PURPOSE: One completed gas well capable of producing.

Marathon Oil Company Marathon Sec 17 State Com #2-F in Section 17, Township 17 South, Range 35 East, completed August 7, 1987, in the Atoka formation. The top of the perforations is at 11,962 feet.

Pool boundary outlined in red.

Proposed pool extension outlined in green. Section 17: N/2