

UNITED STATES
DEPARTMENT OF THE INTERIOR
BUREAU OF LAND MANAGEMENTFORM APPROVED
OMB NO. 1004-0137
Expires: January 31, 2018**SUNDRY NOTICES AND REPORTS ON WELLS**
Do not use this form for proposals to drill or to re-enter an abandoned well. Use form 3160-3 (APD) for such proposals.**SUBMIT IN TRIPLICATE - Other instructions on page 2**

1. Type of Well <input checked="" type="checkbox"/> Oil Well <input type="checkbox"/> Gas Well <input type="checkbox"/> Other		5. Lease Serial No. NMNM134886
2. Name of Operator COG OPERATING LLC		6. If Indian, Allottee or Tribe Name
Contact: JEANETTE BARRON E-Mail: JBARRON@CONCHO.COM		7. If Unit or CA/Agreement, Name and/or No.
3a. Address ONE CONCHO CENTER 600 W ILLINOIS AVENUE MIDLAND, TX 79701-4287	3b. Phone No. (include area code) Ph: 575-748-6974	8. Well Name and No. Multiple--See Attached
4. Location of Well (Footage, Sec., T., R., M., or Survey Description) Multiple--See Attached		9. API Well No. Multiple--See Attached
		10. Field and Pool or Exploratory Area WC025G07S243517D-MIDBONESPRING WC025G09S243532M-WOLFBONE
		11. County or Parish, State LEA COUNTY, NM

12. CHECK THE APPROPRIATE BOX(ES) TO INDICATE NATURE OF NOTICE, REPORT, OR OTHER DATA

TYPE OF SUBMISSION	TYPE OF ACTION			
<input checked="" type="checkbox"/> Notice of Intent	<input type="checkbox"/> Acidize	<input type="checkbox"/> Deepen	<input type="checkbox"/> Production (Start/Resume)	<input type="checkbox"/> Water Shut-Off
<input type="checkbox"/> Subsequent Report	<input type="checkbox"/> Alter Casing	<input type="checkbox"/> Hydraulic Fracturing	<input type="checkbox"/> Reclamation	<input type="checkbox"/> Well Integrity
<input type="checkbox"/> Final Abandonment Notice	<input type="checkbox"/> Casing Repair	<input type="checkbox"/> New Construction	<input type="checkbox"/> Recomplete	<input checked="" type="checkbox"/> Other
	<input type="checkbox"/> Change Plans	<input type="checkbox"/> Plug and Abandon	<input type="checkbox"/> Temporarily Abandon	Production Facility Changes
	<input type="checkbox"/> Convert to Injection	<input type="checkbox"/> Plug Back	<input type="checkbox"/> Water Disposal	

13. Describe Proposed or Completed Operation: Clearly state all pertinent details, including estimated starting date of any proposed work and approximate duration thereof. If the proposal is to deepen directionally or recompleat horizontally, give subsurface locations and measured and true vertical depths of all pertinent markers and zones. Attach the Bond under which the work will be performed or provide the Bond No. on file with BLM/BIA. Required subsequent reports must be filed within 30 days following completion of the involved operations. If the operation results in a multiple completion or recompleat in a new interval, a Form 3160-4 must be filed once testing has been completed. Final Abandonment Notices must be filed only after all requirements, including reclamation, have been completed and the operator has determined that the site is ready for final inspection.

COG OPERATING LLC RESPECTFULLY REQUESTS DESIGNATION OF GAS FACILITY MEASUREMENT POINTS FOR BONAID FEDERAL 17D CTB

THE GAS FACILITY MEASUREMENT POINT IS GAS SALES METER # 161001224 MEETS API AND AGA STANDARDS AND WILL MEASURE AND BE CALIBRATED ACCORDING TO ALL FEDERAL REQUIREMENTS AND REGULATIONS.

BONAID FEDERAL COM #014H: 30-025-45058
BONAID FEDERAL COM #015H: 30-025-45057

PLEASE SEE ATTACHED SITE FACILITY DIAGRAM

14. I hereby certify that the foregoing is true and correct.	
Electronic Submission #527759 verified by the BLM Well Information System For COG OPERATING LLC, sent to the Hobbs Committed to AFMSS for processing by PRISCILLA PEREZ on 08/28/2020 (20PP3477SE)	
Name (Printed/Typed) JEANETTE BARRON	Title REGULATORY TECHNICIAN
Signature (Electronic Submission)	Date 08/27/2020

THIS SPACE FOR FEDERAL OR STATE OFFICE USE

Approved By ACCEPTED	DEBORAH MCKINNEY Title LEGAL INSTRUMENTS EXAMINER	Date 09/01/2020
Conditions of approval, if any, are attached. Approval of this notice does not warrant or certify that the applicant holds legal or equitable title to those rights in the subject lease which would entitle the applicant to conduct operations thereon.		Office Hobbs

Title 18 U.S.C. Section 1001 and Title 43 U.S.C. Section 1212, make it a crime for any person knowingly and willfully to make to any department or agency of the United States any false, fictitious or fraudulent statements or representations as to any matter within its jurisdiction.

(Instructions on page 2)

**** BLM REVISED ** BLM REVISED ** BLM REVISED ** BLM REVISED ** BLM REVISED ****

Additional data for EC transaction #527759 that would not fit on the form

Wells/Facilities, continued

Agreement	Lease	Well/Fac Name, Number	API Number	Location
NMNM134886	NMNM134886	BONAIID FEDERAL COM 14H	30-025-45058-00-S1	Sec 17 T24S R35E NWNW 210FNL 1110FWL 32.224207 N Lat, 103.394478 W Lon
NMNM134886	NMNM134886	BONAIID FEDERAL COM 15H	30-025-45057-00-S1	Sec 17 T24S R35E NWNW 210FNL 1080FWL 32.224207 N Lat, 103.394575 W Lon

Revisions to Operator-Submitted EC Data for Sundry Notice #527759

	Operator Submitted	BLM Revised (AFMSS)
Sundry Type:	FAC NOI	FAC NOI
Lease:	NMNM134886	NMNM134886
Agreement:		
Operator:	COG OPERATING LLC 2208 W MAIN STREET ARTESIA, NM 88210 Ph: 575-748-6974	COG OPERATING LLC ONE CONCHO CENTER 600 W ILLINOIS AVENUE MIDLAND, TX 79701-4287 Ph: 432.685.4342
Admin Contact:	JEANETTE BARRON REGULATORY TECHNICIAN E-Mail: JBARRON@CONCHO.COM Ph: 575-748-6974	JEANETTE BARRON REGULATORY TECHNICIAN E-Mail: JBARRON@CONCHO.COM Ph: 575-748-6974
Tech Contact:	JEANETTE BARRON REGULATORY TECHNICIAN E-Mail: JBARRON@CONCHO.COM Ph: 575-748-6974	JEANETTE BARRON REGULATORY TECHNICIAN E-Mail: JBARRON@CONCHO.COM Ph: 575-748-6974
Location:		
State:	NM	NM
County:	LEA	LEA
Field/Pool:	WC-025 G-07 S243517D; MID	WC025G07S243517D-MIDBONESPRING WC025G09S243532M-WOLFBONE
Well/Facility:	BONAIID FEDERAL COM 14H	BONAIID FEDERAL COM 14H Sec 17 T24S R35E NWNW 210FNL 1110FWL 32.224207 N Lat, 103.394478 W Lon BONAIID FEDERAL COM 15H Sec 17 T24S R35E NWNW 210FNL 1080FWL 32.224207 N Lat, 103.394575 W Lon

UNITED STATES
DEPARTMENT OF THE INTERIOR
BUREAU OF LAND MANAGEMENTFORM APPROVED
OMB NO. 1004-0137
Expires: January 31, 2018**SUNDRY NOTICES AND REPORTS ON WELLS**
Do not use this form for proposals to drill or to re-enter an abandoned well. Use form 3160-3 (APD) for such proposals.**SUBMIT IN TRIPLICATE - Other instructions on page 2**

1. Type of Well <input checked="" type="checkbox"/> Oil Well <input type="checkbox"/> Gas Well <input type="checkbox"/> Other		5. Lease Serial No. NMNM134886
2. Name of Operator COG OPERATING LLC		6. If Indian, Allottee or Tribe Name
Contact: JEANETTE BARRON E-Mail: JBARRON@CONCHO.COM		7. If Unit or CA/Agreement, Name and/or No.
3a. Address ONE CONCHO CENTER 600 W ILLINOIS AVENUE MIDLAND, TX 79701-4287	3b. Phone No. (include area code) Ph: 575-748-6974	8. Well Name and No. Multiple--See Attached
4. Location of Well (Footage, Sec., T., R., M., or Survey Description) Multiple--See Attached		9. API Well No. Multiple--See Attached
		10. Field and Pool or Exploratory Area WC025G07S243517D-MIDBONESPRING WC025G09S243532M-WOLFBONE
		11. County or Parish, State LEA COUNTY, NM

12. CHECK THE APPROPRIATE BOX(ES) TO INDICATE NATURE OF NOTICE, REPORT, OR OTHER DATA

TYPE OF SUBMISSION	TYPE OF ACTION			
<input checked="" type="checkbox"/> Notice of Intent	<input type="checkbox"/> Acidize	<input type="checkbox"/> Deepen	<input type="checkbox"/> Production (Start/Resume)	<input type="checkbox"/> Water Shut-Off
<input type="checkbox"/> Subsequent Report	<input type="checkbox"/> Alter Casing	<input type="checkbox"/> Hydraulic Fracturing	<input type="checkbox"/> Reclamation	<input type="checkbox"/> Well Integrity
<input type="checkbox"/> Final Abandonment Notice	<input type="checkbox"/> Casing Repair	<input type="checkbox"/> New Construction	<input type="checkbox"/> Recomplete	<input checked="" type="checkbox"/> Other
	<input type="checkbox"/> Change Plans	<input type="checkbox"/> Plug and Abandon	<input type="checkbox"/> Temporarily Abandon	Production Facility Changes
	<input type="checkbox"/> Convert to Injection	<input type="checkbox"/> Plug Back	<input type="checkbox"/> Water Disposal	

13. Describe Proposed or Completed Operation: Clearly state all pertinent details, including estimated starting date of any proposed work and approximate duration thereof. If the proposal is to deepen directionally or recompleat horizontally, give subsurface locations and measured and true vertical depths of all pertinent markers and zones. Attach the Bond under which the work will be performed or provide the Bond No. on file with BLM/BIA. Required subsequent reports must be filed within 30 days following completion of the involved operations. If the operation results in a multiple completion or recompleat in a new interval, a Form 3160-4 must be filed once testing has been completed. Final Abandonment Notices must be filed only after all requirements, including reclamation, have been completed and the operator has determined that the site is ready for final inspection.

COG OPERATING LLC RESPECTFULLY REQUESTS DESIGNATION OF OIL FACILITY MEASUREMENT POINTS FOR BONAID FEDERAL 17D CTB

OIL FACILITY MEASUREMENT POINTS WILL BE #1 LACT #P70CB302000 AND #2 TANK #109238873-1 AT THE BATTERY.

BONAID FEDERAL COM #014H: 30-025-45058
BONAID FEDERAL COM #015H: 30-025-45057

PLEASE SEE ATTACHED SITE FACILITY DIAGRAM

14. I hereby certify that the foregoing is true and correct. Electronic Submission #527760 verified by the BLM Well Information System For COG OPERATING LLC, sent to the Hobbs Committed to AFMSS for processing by PRISCILLA PEREZ on 08/28/2020 (20PP3478SE)	
Name (Printed/Typed) JEANETTE BARRON	Title REGULATORY TECHNICIAN
Signature (Electronic Submission)	Date 08/27/2020

THIS SPACE FOR FEDERAL OR STATE OFFICE USE

Approved By ACCEPTED	DEBORAH MCKINNEY LEGAL INSTRUMENTS EXAMINER	Date 09/01/2020
Conditions of approval, if any, are attached. Approval of this notice does not warrant or certify that the applicant holds legal or equitable title to those rights in the subject lease which would entitle the applicant to conduct operations thereon.		Office Hobbs

Title 18 U.S.C. Section 1001 and Title 43 U.S.C. Section 1212, make it a crime for any person knowingly and willfully to make to any department or agency of the United States any false, fictitious or fraudulent statements or representations as to any matter within its jurisdiction.

(Instructions on page 2)

**** BLM REVISED ** BLM REVISED ** BLM REVISED ** BLM REVISED ** BLM REVISED ****

Additional data for EC transaction #527760 that would not fit on the form

Wells/Facilities, continued

Agreement	Lease	Well/Fac Name, Number	API Number	Location
NMNM134886	NMNM134886	BONAIID FEDERAL COM 14H	30-025-45058-00-S1	Sec 17 T24S R35E NWNW 210FNL 1110FWL 32.224207 N Lat, 103.394478 W Lon
NMNM134886	NMNM134886	BONAIID FEDERAL COM 15H	30-025-45057-00-S1	Sec 17 T24S R35E NWNW 210FNL 1080FWL 32.224207 N Lat, 103.394575 W Lon

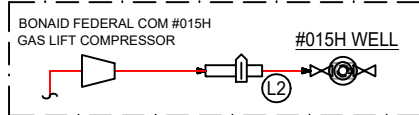
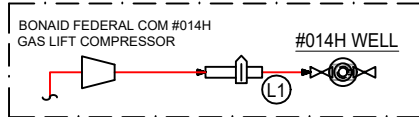
Revisions to Operator-Submitted EC Data for Sundry Notice #527760

	Operator Submitted	BLM Revised (AFMSS)
Sundry Type:	FAC NOI	FAC NOI
Lease:	NMNM134886	NMNM134886
Agreement:		
Operator:	COG OPERATING LLC 2208 W MAIN STREET ARTESIA, NM 88210 Ph: 575-748-6974	COG OPERATING LLC ONE CONCHO CENTER 600 W ILLINOIS AVENUE MIDLAND, TX 79701-4287 Ph: 432.685.4342
Admin Contact:	JEANETTE BARRON REGULATORY TECHNICIAN E-Mail: JBARRON@CONCHO.COM Ph: 575-748-6974	JEANETTE BARRON REGULATORY TECHNICIAN E-Mail: JBARRON@CONCHO.COM Ph: 575-748-6974
Tech Contact:	JEANETTE BARRON REGULATORY TECHNICIAN E-Mail: JBARRON@CONCHO.COM Ph: 575-748-6974	JEANETTE BARRON REGULATORY TECHNICIAN E-Mail: JBARRON@CONCHO.COM Ph: 575-748-6974
Location:		
State:	NM	NM
County:	LEA	LEA
Field/Pool:	WC-025 G-07 S243517D; MID	WC025G07S243517D-MIDBONESPRING WC025G09S243532M-WOLFBONE
Well/Facility:	BONAIID FEDERAL COM 14H	BONAIID FEDERAL COM 14H Sec 17 T24S R35E NWNW 210FNL 1110FWL 32.224207 N Lat, 103.394478 W Lon BONAIID FEDERAL COM 15H Sec 17 T24S R35E NWNW 210FNL 1080FWL 32.224207 N Lat, 103.394575 W Lon



BONAIID FEDERAL 17 D CTB
SECTION 17, T24S, R35E, UNIT D
COORDS: 32.223108,-103.394480
LEA COUNTY, NM

WELLS:
BONAIID FEDERAL COM #014H: 30-025-45058
BONAIID FEDERAL COM #015H: 30-025-45057



METERS

(O1) Tester #1 Oil Meter # P7035616000
(G1) Tester #1 Gas Meter # 39022642
(W1) Tester #1 Water Meter # P702D816000
(O2) Tester #2 Oil Meter # P7035716000
(G2) Tester #2 Gas Meter # 39022643
(W2) Tester #2 Water Meter # P702D916000

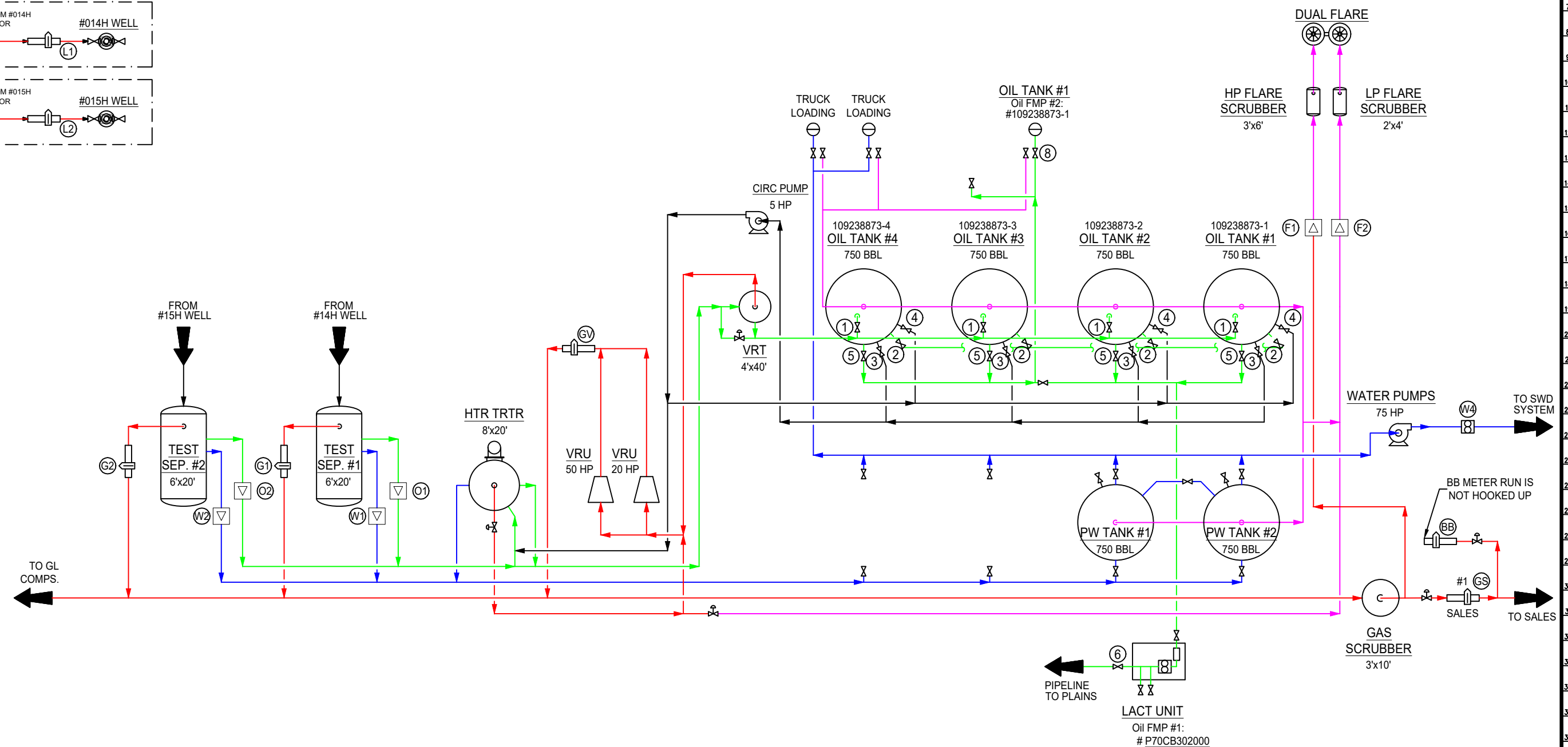
METERS

(F1) HP Flare Gas Meter # V25557-01.1
(F2) LP Flare Gas Meter # 205419-113587
(W4) Water Transfer Meter # P702D716000
(GV) VRU Gas Meter # 39022644
(GS) TARGA FMP Gas Sales Meter #1 # 161001224
(BB) TARGA Gas By Back Meter # 161001225
(L1) #014H Gas Lift Meter # 39022759
(L2) #015H Gas Lift Meter # 39022751

Production Phase/Sales Phase

(1) Valve 1 Open
(2) Valve 2 Open
(3) Valve 3 and 4 Closed
(4) Valve 5 Open
(5) Valve 6 Open
(6) Valve 7 Locked Closed
(7) Valve 8 Locked Closed during Pipeline Sales
(8) Valve 7 and 8 Open during truck hauling

FACILITY VOLUME
- OIL: 5,000 BPD
- WATER: 8,000 BPD
- GAS: 8 MMSCFD



NOTES:

Type of Facility: Federal
LEASE #: NMNM134886
CA #: NMNM141307 & NMNM141309
NMOCD Property Code: 322226
NMOCD OGRID #: 229137

Site Diagram Legend

Produced Fluid: —
Produced Oil: —
Produced Gas: —
Produced Water: —
Flare/Vent: —

CONFIDENTIALITY NOTICE

THIS DRAWING IS PROPERTY OF COG OPERATING LLC AND IS LENT TO THE BORROWER FOR CONFIDENTIAL USE ONLY AND IS SUBJECT TO RETURN UPON REQUEST AND SHALL NOT BE REPRODUCED, COPIED, LENT OR OTHERWISE DISPOSED OF DIRECTLY OR INDIRECTLY, NOR USED FOR ANY PURPOSE OTHER THAN THAT WHICH IT IS SPECIFICALLY FURNISHED.

REFERENCE DRAWINGS

NO.	TITLE
1	COG OPERATING LLC SITE SECURITY PLANS LOCATED AT:
2	ONE CONCHO CENTER 600 WEST ILLINOIS AVENUE MIDLAND, TEXAS 79701

REVISIONS

NO.	DATE	DESCRIPTION	BY	CHK.	APP.
A	08/26/19	ISSUED FOR REVIEW	JS	RM	RM
B	08/17/20	REVISED PER AS-BUILT	JS	JS	

ENGINEERING RECORD

BY	DATE
JS	05/09/19
DES:	
CHK:	
APP:	
AFE NO:	
FACIL ENGR:	R. Murphy
OPER ENGR:	
SCALE:	NONE



NORTH DELAWARE BASIN ASSET
PRODUCTION FACILITIES
SITE FACILITY DIAGRAM
BONAIID FEDERAL 17 D CTB

LEA COUNTY	NEW MEXICO
TWNHP/RANGE	DWG NO. BonaidFed17DCTB
REV B	

OCD - REC'D 9/8/2020