



P.O. Box 2267, Midland, Texas 79702
Phone: (432) 848-9133

Via email

April 20, 2021

New Mexico Oil Conservation Division
Attn: Mr. Leonard Lowe
1220 South St. Francis
Santa Fe, NM 87505
Via: Leonard.Lowe@state.nm.us

Re: Notification and Verification of a Standard Well Location for the Antietam 9 Fed
Com 753H (30-025-47358), Sec 9, T25S, R33E, Lea County, NM

Dear Mr. Lowe:

Included with this letter are the following documents demonstrating that the above referenced well will be drilled at a standard oil well location:

- C-102 Plat dated August 28, 2190, showing the proposed location of the Antietam 9 Fed Com 753H, respectively;
- "Area of Common Ownership Plat" separately showing the spacing units for the well; and
- Certification of Ownership demonstrating the outlined area on the plat is comprised of one federal lease and one state lease, with uniform ownership.

19.15.16.15.C(7) NMAC provides that in area of common ownership (here, one federal lease and one state lease) the setback requirements only apply to the outer boundary of the area of uniform ownership, not the spacing unit within the area of uniform ownership. Since the area to the west towards which this well encroaches is within the documented "area of common ownership," this well is at a standard location and approval of a non-standard location for the well is not necessary.

Please place this Notification and Verification of a Standard Well Location in the well files for Antero 9 Fed Com 727H (30-025-47358).

Respectfully submitted,

Lisa Trascher

EOG Resources, Inc.

Lisa Trascher
Regulatory Specialist

CC: Mr. Paul Kautz, NMOCD- District 1

District I
1625 N. French Dr., Hobbs, NM 88240
Phone: (575) 393-6161 Fax: (575) 393-0720
District II
811 S. First St., Artesia, NM 88210
Phone: (575) 748-1283 Fax: (575) 748-9720
District III
1000 Rio Brazos Road, Aztec, NM 87410
Phone: (505) 334-6178 Fax: (505) 334-6170
District IV
1220 S. St. Francis Dr., Santa Fe, NM 87505
Phone: (505) 476-3460 Fax: (505) 476-3462

State of New Mexico
Energy, Minerals & Natural Resources
Department
OIL CONSERVATION DIVISION
1220 South St. Francis Dr.
Santa Fe, NM 87505

FORM C-102

Revised August 1, 2011

Submit one copy to appropriate

District Office

☐ AMENDED REPORT

WELL LOCATION AND ACREAGE DEDICATION PLAT

¹ API Number 30-025-47358		² Pool Code 98180	³ Pool Name WC-025 G-09 S253309P; Upper Wolfcamp
⁴ Property Code 317131	⁵ Property Name ANTIETAM 9 FED COM		⁶ Well Number 753H
⁷ OGRID No. 7377	⁸ Operator Name EOG RESOURCES, INC.		⁹ Elevation 3429'

¹⁰Surface Location

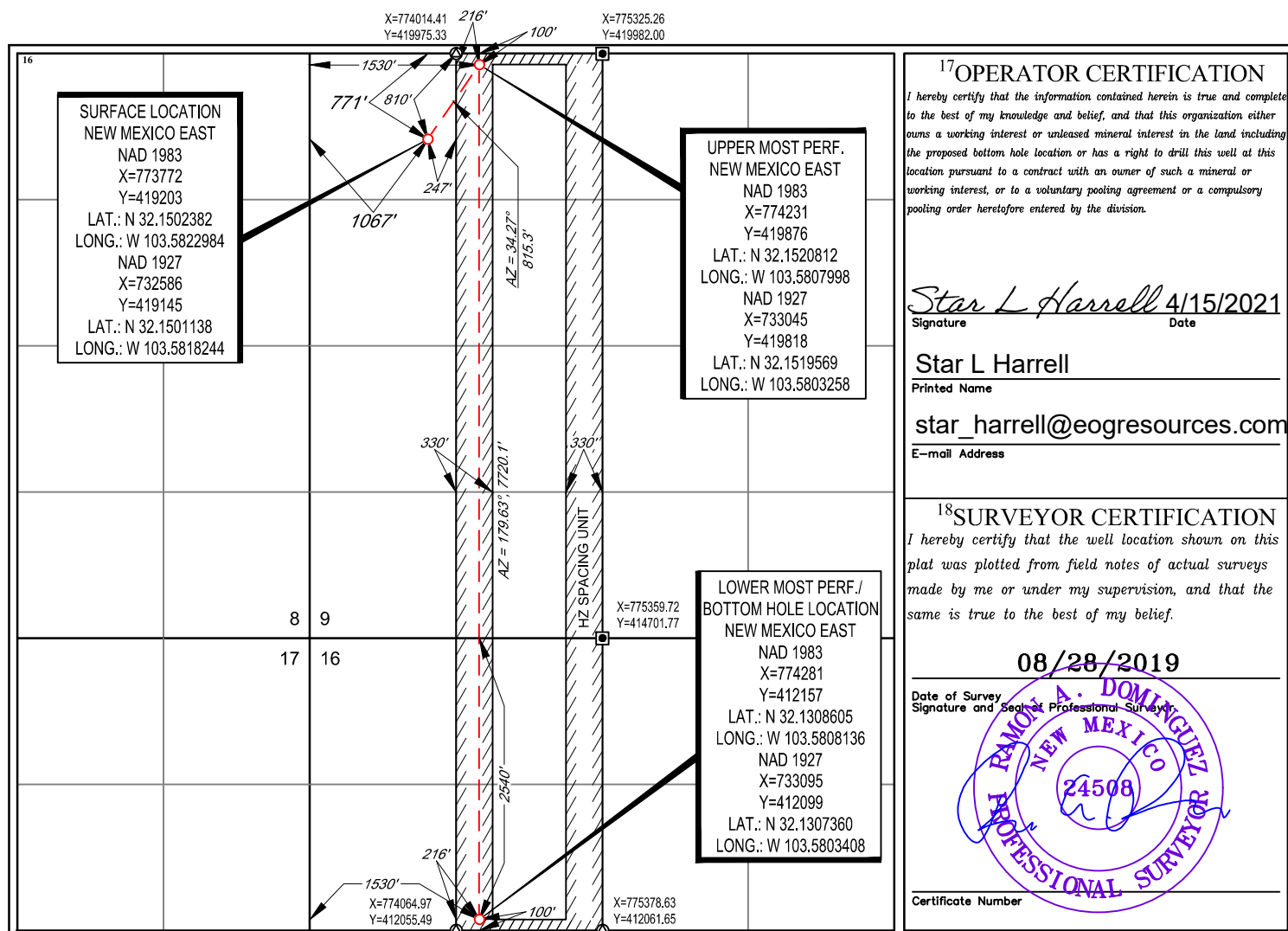
UL or lot no.	Section	Township	Range	Lot Idn	Feet from the	North/South line	Feet from the	East/West line	County
D	9	25-S	33-E	-	771'	NORTH	1067'	WEST	LEA

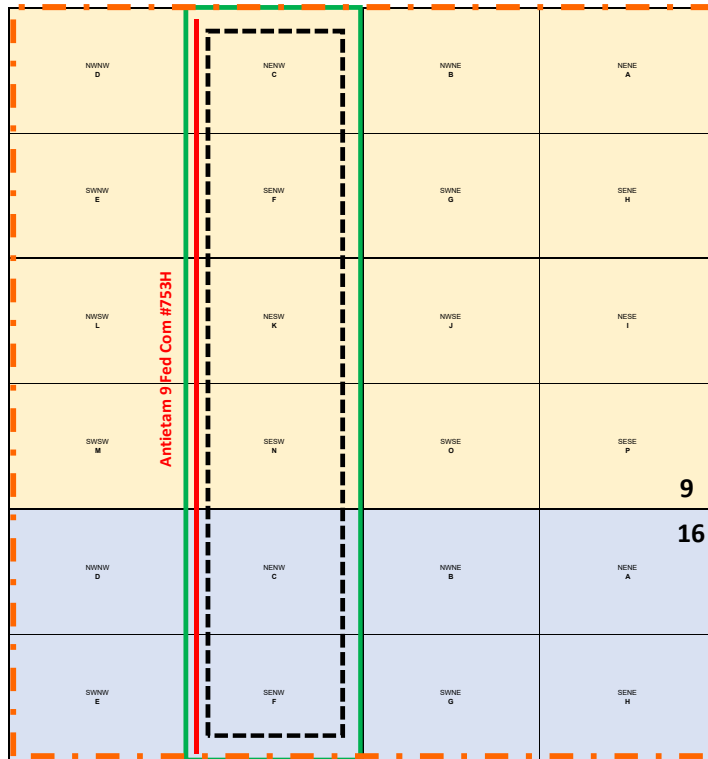
¹¹Bottom Hole Location If Different From Surface

UL or lot no.	Section	Township	Range	Lot Idn	Feet from the	North/South line	Feet from the	East/West line	County
F	16	25-S	33-E	-	2540'	NORTH	1530'	WEST	LEA


¹² Dedicated Acres 240.00	¹³ Joint or Infill	¹⁴ Consolidation Code	¹⁵ Order No.
--	-------------------------------	----------------------------------	-------------------------


No allowable will be assigned to this completion until all interests have been consolidated or a non-standard unit has been approved by the division.








ANTIETAM 9 FED COM LEASES: 25 South, 33 East Section 9 & the N/2 of Section 16

- 

0280095/000
USA NMNM-118726
- 

0086820/000
ST NM VO-4422-2
- 

Area of Common
Ownership
- 

Setback Boundary
- 

Unit Boundary

Certification of Ownership

I have reviewed the ownership of the oil and gas leasehold (BLM Lease USA NM-118726) covering Section 9 and (State Lease NM V0-4422-2) covering Section 16 both in Township 25 South, Range 33 East, Lea County, New Mexico, for purposes of identifying an “area of common ownership” as set forth in NMAC 19.15.16.15.B(8) and C(7). As of this date below, the ownership in the above described leases and lands is identical ownership as defined in 19.15.12.7 B. NMAC.

EOG Resources, Inc.



Reece Cook

April 19, 2021