

OIL CONSERVATION DIVISION  
P. O. BOX 2088  
SANTA FE, NEW MEXICO 87501

AFFIDAVIT OF RESPONSIBILITY  
CONVERSION TO WATER-WELL

STATE OF New Mexico ) ss.  
County of San Miguel )

David Cisneros, being first duly sworn according to law, upon his oath deposes and says:

1. That he is Gen. Partner of David Cisneros, for Wet Hole No. 1 (L.P.A.)  
(Title) (Operator)  
(Limited Partnership Agreement)  
whose address is 104 Alamo #2, Las Vegas, N.M. 87701

2. That Wet Hole #1 is the operator of a well drilled on land be-  
(Operator)  
longing to Ben Lujan, whose address is Trementina, N.M.  
(Landowner)

Ben Lujan, said well being drilled to test for hydrocarbons and/or  
carbon dioxide gas and described as the No. \_\_\_\_\_, being located 668'  
feet from the FWL line and 180' feet from the FSL line of Section 1,  
Township 14-N, Range 23-E, NMPM, San Miguel  
County, New Mexico.


3. That said well was drilled to a total depth of 1,140' feet, and that cas-  
ing has been set and cemented as follows:

- Casing (long string), 4-1/2" was set to a depth of 906 ft. and circulated with Cement.
- See attached copy of C-103 for complete details

4. That operator and landowner have made an agreement whereby operator  
(is) (~~is not~~) to back fill pits, level location, and clear it of all junk. The agreement  
further provides that operator is to plug said well back to a plugged-back total depth of  
-0- feet and transfer well to landowner for his use as a water-well. Operator will  
leave casing in the well as follows:

- Operator will "pull" Retrieivable Bridge Plug, from between "perferated" Zone 1, and  
Zone 2, and will leave all casing in the well.

5. That when operator has complied with the provisions of Paragraph 4 above  
it will so notify the Oil Conservation Division of the State of New Mexico on Division  
Form C-103, together with a signed statement from the landowner that the provisions of  
Paragraph 4 above have been complied with to his satisfaction.



Wet Hole No. 1, a Limited Partnership Agmnt.  
(Operator)


By David Cisneros

Subscribed and sworn to before me this 16th day of June, A. D. 19 86

Perlinda Ortiz  
Notary Public in and for the County of San Miguel

STATE OF New Mexico ) ss.  
County of San Miguel )

Mr. Ben Lujan, being first duly sworn according to law, upon  
his oath deposes and says that when the provisions of Paragraphs 4 and 5 above have been  
complied with, he will accept the above-described well for his use as a water-well, and  
that he will assume all responsibility for the well, the location, and the conversion of  
the well to a water-well.



Benjamin Lujan  
(Landowner)  
Subscribed and sworn to before me this 16th day of June, A. D. 19 86  
Perlinda Ortiz  
Notary Public in and for the County of San Miguel

OIL CONSERVATION DIVISION  
P. O. BOX 2088  
SANTA FE, NEW MEXICO 87501

AFFIDAVIT OF RESPONSIBILITY  
CONVERSION TO WATER-WELL

STATE OF New Mexico ) ss.  
County of San Miguel )

David Cisneros, being first duly sworn according to law, upon his oath deposes and says:

1. That he is Gen. Partner of Wet Hole No. 1, a Limited Partnership  
(Title) (Operator) Agreement.  
whose address is 104 Alamo #2, Las Vegas, N.M.

2. That Wet Hole No. 1 is the operator of a well drilled on land be-  
(Operator)  
longing to Mr. Ben Lujan, whose address is Trementina, N.M.  
(Landowner)

, said well being drilled to test for hydrocarbons and/or carbon dioxide gas and described as the No.         , being located 668' feet from the FWL line and 180' feet from the FSL line of Section 1, Township 14-N, Range 23-E, NMPM, San Miguel County, New Mexico.


3. That said well was drilled to a total depth of 1,140 feet, and that casing has been set and cemented as follows:

- 0 Casing (long string), 4-1/2" was set to a depth of 906 ft. and circulated with cement to surface.
- 0 See attached copy of C-103 for complete details

4. That operator and landowner have made an agreement whereby operator (is) (is) to back fill pits, level location, and clear it of all junk. The agreement further provides that operator is to plug said well back to a plugged-back total depth of -0- feet and transfer well to landowner for his use as a water-well. Operator will leave casing in the well as follows:

- 0 Operator will "pull" Retrieivable Bridge Plug, from between "perferated" Zone 1, and Zone 2, and will leave all casing in the well.

5. That when operator has complied with the provisions of Paragraph 4 above it will so notify the Oil Conservation Division of the State of New Mexico on Division Form C-103, together with a signed statement from the landowner that the provisions of Paragraph 4 above have been complied with to his satisfaction.




Wet Hole No. 1, ( Ltd Ptr Agmt)  
(Operator)

By David Cisneros

Subscribed and sworn to before me this 16th day of June, A. D. 19 86.  
Perlinda Ortiz  
Notary Public in and for the County of San Miguel

STATE OF New Mexico ) ss.  
County of San Miguel )

Mr. Ben Lujan, being first duly sworn according to law, upon his oath deposes and says that when the provisions of Paragraphs 4 and 5 above have been complied with, he will accept the above-described well for his use as a water-well, and that he will assume all responsibility for the well, the location, and the conversion of the well to a water-well.



Benjamin Lujan  
(Landowner)  
Subscribed and sworn to before me this 16th day of June, A. D. 19 86.  
Perlinda Ortiz  
Notary Public in and for the County of San Miguel

Date: 2 June 1986

To: Mr Ben Lujan - Trementina, New Mexico

From: Wet Hole No. 1, a Limited Partnership Agreement

Subject: Letter of Release, of "mud pits" at well site of Wet Hole No. 1,  
ie; Sec. 1, T-14-N, R-23-E in San Miguel County, New Mexico.

Mr. Lujan, this Letter of Release is required by the Oil Conservation  
Division in Sante Fe, New Mexico to show that Wet Hole No. 1 has  
left the "mud pits" ( three -3- each ) to your satisfaction.

NOTE:

Some ranchers prefer some or all pits be left open, as they hold  
water better; others prefer the land be leveled to as close to  
its original condition as possible.

This signed statement indicates that Wet Hole No. 1 has complied  
to your satisfaction.

Benjamin Lujan  
LANDOWNER

6/16/86  
DATE

Subscribed and sworn to before me this 16<sup>th</sup> day of

June A.D. 19 86

Notary Public in and for the county of

