

NO. OF COPIES RECEIVED	
DISTRIBUTION	
SANTA FE	
FILE	
U.S.G.S.	
LAND OFFICE	
OPERATOR	

NEW MEXICO OIL CONSERVATION COMMISSION

Form C-103
Supersedes Old
C-102 and C-103
Effective 1-1-65

5a. Indicate Type of Lease	
State <input type="checkbox"/>	Fee <input checked="" type="checkbox"/>
5. State Oil & Gas Lease No.	

SUNDRY NOTICES AND REPORTS ON WELLS

(DO NOT USE THIS FORM FOR PROPOSALS TO DRILL OR TO DEEPEN OR PLUG BACK TO A DIFFERENT RESERVOIR. USE "APPLICATION FOR PERMIT --" (FORM C-101) FOR SUCH PROPOSALS.)

1. OIL WELL <input checked="" type="checkbox"/> GAS WELL <input type="checkbox"/> OTHER- <input type="checkbox"/>		7. Unit Agreement Name	
2. Name of Operator Whigham, Inc.		8. Farm or Lease Name Davis-Pinon	
3. Address of Operator Box 1996 Farmington, NM		9. Well No. 2	
4. Location of Well UNIT LETTER <u>D</u> , <u>660</u> FEET FROM THE <u>North</u> LINE AND <u>990</u> FEET FROM THE <u>West</u> LINE, SECTION <u>21</u> TOWNSHIP <u>14 N</u> RANGE <u>10 E</u> NMPM.		10. Field and Pool, or Wildcat Wildcat	
15. Elevation (Show whether DF, RT, GR, etc.) 6328 GR		12. County Santa Fe	

Check Appropriate Box To Indicate Nature of Notice, Report or Other Data

NOTICE OF INTENTION TO:

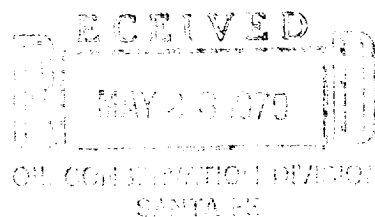
PERFORM REMEDIAL WORK <input type="checkbox"/>	PLUG AND ABANDON <input checked="" type="checkbox"/>
TEMPORARILY ABANDON <input type="checkbox"/>	CHANGE PLANS <input type="checkbox"/>
PULL OR ALTER CASING <input type="checkbox"/>	OTHER <input type="checkbox"/>

SUBSEQUENT REPORT OF:

REMEDIAL WORK <input type="checkbox"/>	ALTERING CASING <input type="checkbox"/>
COMMENCE DRILLING OPNS. <input checked="" type="checkbox"/>	PLUG AND ABANDONMENT <input type="checkbox"/>
CASING TEST AND CEMENT JOB <input type="checkbox"/>	OTHER <input type="checkbox"/>

17. Describe Proposed or Completed Operations (Clearly state all pertinent details, and give pertinent dates, including estimated date of starting any proposed work) SEE RULE 1103.

Spud 5/16/79. Set 1 Jt, 30' of 7" casing w/ 5 sx. Air drilled 6 1/4" hole to 1150 feet. Did not run E-log. Spotted 25 sx cement plug on bottom 5/17/79 w/ 5 sx in surface casing as directed by Mr. Carl Ulvog, NME & MD. Will notify Commission when dry hole marker is set and location cleaned up.



18. I hereby certify that the information above is true and complete to the best of my knowledge and belief.

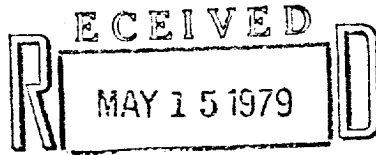
SIGNED Tom Whigham TITLE President DATE May 24, 1979

APPROVED BY _____ TITLE _____ DATE _____

CONDITIONS OF APPROVAL, IF ANY:

NO. OF COPIES RECEIVED	
DISTRIBUTION	
SANTA FE	
FILE	
S.G.S.	
LAND OFFICE	
OPERATOR	

NEW MEXICO OIL CONSERVATION COMMISSION



API # 30-049-20007

Form C-101
Revised 1-1-65

5A. Indicate Type of Lease	
STATE <input type="checkbox"/>	FEE <input checked="" type="checkbox"/>

5. State Oil & Gas Lease No.

OIL CONSERVATION DIVISION
APPLICATION FOR PERMIT TO DRILL, DEEPEN, OR PLUG BACK

1a. Type of Work b. Type of Well OIL WELL <input checked="" type="checkbox"/> GAS WELL <input type="checkbox"/> OTHER <input type="checkbox"/> DEEPEN <input type="checkbox"/> PLUG BACK <input type="checkbox"/> SINGLE ZONE <input type="checkbox"/> MULTIPLE ZONE <input type="checkbox"/>		7. Unit Agreement Name
2. Name of Operator Whigham, Inc.		8. Farm or Lease Name Davis-Pinon
3. Address of Operator P.O. Box 1996, Farmington, New Mexico 87401		9. Well No. 2
4. Location of Well UNIT LETTER <u>D</u> LOCATED <u>660</u> FEET FROM THE <u>North</u> LINE AND <u>990</u> FEET FROM THE <u>West</u> LINE OF SEC. <u>21</u> TWP. <u>14N</u> RGE. <u>10E</u> NMPM		10. Field and Pool, or Wildcat Wildcat
		12. County Santa Fe
19. Proposed Depth 1000		19A. Formation Mancos
20. Rotary or C.T. Air Rotary		
21. Elevations (Show whether DF, RT, etc.) GR	21A. Kind & Status Plug. Bond One well	21B. Drilling Contractor Chesney
		22. Approx. Date Work will start May 15, 1979

PROPOSED CASING AND CEMENT PROGRAM

SIZE OF HOLE	SIZE OF CASING	WEIGHT PER FOOT	SETTING DEPTH	SACKS OF CEMENT	EST. TOP
8 - 3/4"	7"	16#	30	Suff. to Circ.	Surface
6-1/4"	4-1/2"	10.5#	1000'	50 sx	

Quad 43

We propose to set 1 - 30' joint of 7" surface casing in Mancos Shale. We will drill a 6-1/4" hole with air approximately 1000 feet to test fractured Mancos Shale, oil and gas shows seen in the Whigham Davis Pinon #1 well. If productive possibilities are indicated, we will run 4-1/2", 10.50# casing. If no shows, the hole will be plugged and abandoned. See Jose Ortiz y Pino for key to gate.

APPROVAL VALID FOR 90 DAYS [Store in Galisteo]
PERMIT # 14-14-79
UNLESS DRILLING UNDERWAY

COLLECT AND SACK SAMPLES FOR
NEW MEXICO BUREAU OF MINES, SOCORRO
AT AT LEAST TEN FOOT INTERVALS

IN ABOVE SPACE DESCRIBE PROPOSED PROGRAM: IF PROPOSAL IS TO DEEPEN OR PLUG BACK, GIVE DATA ON PRESENT PRODUCTIVE ZONE AND PROPOSED NEW PRODUCTIVE ZONE. GIVE BLOWOUT PREVENTER PROGRAM, IF ANY.

I hereby certify that the information above is true and complete to the best of my knowledge and belief.

Signed [Signature] Title President Date 5/14/79
(This space for State Use)

APPROVED BY Carl Uruog TITLE SENIOR PETROLEUM GEOLOGIST DATE 5/15/79
CONDITIONS OF APPROVAL, IF ANY:

OIL CONSERVATION COMMISSION TO BE NOTIFIED
WITHIN 24 HOURS OF BEGINNING OPERATIONS

Well No. 2 Davis - Pinon

D-21-14N-10E location

satisfactorily cleaned and levelled -

~~Forthright~~ ^{Peters}

NO. OF COPIES RECEIVED

DISTRIBUTION

SANTA FE

FILE

U.S.G.S.

LAND OFFICE

OPERATOR

NEW MEXICO OIL CONSERVATION COMMISSION

Form C-103

Supersedes Old

C-102 and C-103

Effective 1-1-65

5a. Indicate Type of Lease

State ☐Fee ☒

5. State Oil & Gas Lease No.

SUNDRY NOTICES AND REPORTS ON WELLS

(DO NOT USE THIS FORM FOR PROPOSALS TO DRILL OR TO DEEPEN OR PLUG BACK TO A DIFFERENT RESERVOIR. USE "APPLICATION FOR PERMIT -" (FORM C-101) FOR SUCH PROPOSALS.)

1. OIL WELL ☒ GAS WELL ☐ OTHER ☐2. Name of Operator
Whigham, Inc.3. Address of Operator
Box 1996 Farmington, NM

4. Location of Well

UNIT LETTER D , 660 FEET FROM THE North LINE AND 990 FEET FROM
THE West LINE, SECTION 21 TOWNSHIP 14 N RANGE 10 E NMPM.

7. Unit Agreement Name

8. Farm or Lease Name
Davis-Pinon9. Well No.
210. Field and Pool, or Wildcat
Wildcat15. Elevation (Show whether DF, RT, GR, etc.)
6328 GR12. County
Santa Fe

16. Check Appropriate Box To Indicate Nature of Notice, Report or Other Data

NOTICE OF INTENTION TO:

PERFORM REMEDIAL WORK ☐TEMPORARILY ABANDON ☐PULL OR ALTER CASING ☐OTHER ☐PLUG AND ABANDON ☒CHANGE PLANS ☐


SUBSEQUENT REPORT OF:

REMEDIAL WORK ☐COMMENCE DRILLING OPNS. ☒CASING TEST AND CEMENT JOB ☐OTHER ☐ALTERING CASING ☐PLUG AND ABANDONMENT ☐

17. Describe Proposed or Completed Operations (Clearly state all pertinent details, and give pertinent dates, including estimated date of starting any proposed work) SEE RULE 1103.

Spud 5/16/79. Set 1 Jt, 30' of 7" casing w/ 5 sx. Air drilled 6 1/4" hole to 1150 feet. Did not run E-log. Spotted 25 sx cement plug on bottom 5/17/79 w/ 5 sx in surface casing as directed by Mr. Carl Ulvog, NME & MD. Will notify Commission when dry hole marker is set and location cleaned up.

This is last report on above well
Copy of report sent to operator, along
with Rule 202 - 4/7/80 - eu



18. I hereby certify that the information above is true and complete to the best of my knowledge and belief.

SIGNED Tom Whigham *[Signature]* TITLE PresidentDATE May 24, 1979

APPROVED BY _____

TITLE _____

DATE _____

CONDITIONS OF APPROVAL, IF ANY: