

NO. OF COPIES RECEIVED		
DISTRIBUTION		
SANTA FE		
FILE		
U.S.G.S.		
LAND OFFICE		
OPERATOR		

NEW MEXICO OIL CONSERVATION COMMISSION

Form C-103
Supersedes Old
C-102 and C-103
Effective 1-1-65

5a. Indicate Type of Lease	
State <input type="checkbox"/>	Fee <input checked="" type="checkbox"/>
5. State Oil & Gas Lease No.	

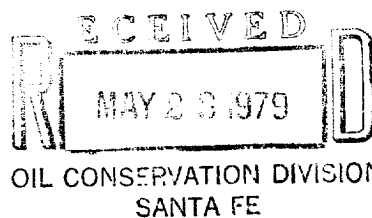
SUNDRY NOTICES AND REPORTS ON WELLS (DO NOT USE THIS FORM FOR PROPOSALS TO DRILL OR TO DEEPEN OR PLUG BACK TO A DIFFERENT RESERVOIR. USE "APPLICATION FOR PERMIT -" (FORM C-101) FOR SUCH PROPOSALS.)

1. OIL WELL <input checked="" type="checkbox"/> GAS WELL <input type="checkbox"/> OTHER <input type="checkbox"/>		7. Unit Agreement Name	
2. Name of Operator Whigham, Inc.		8. Farm or Lease Name Davis-Pueblo	
3. Address of Operator Box 1996 Farmington, NM		9. Well No. 1	
4. Location of Well UNIT LETTER <u>M</u> , <u>330</u> FEET FROM THE <u>south</u> LINE AND <u>330</u> FEET FROM THE <u>west</u> LINE, SECTION <u>35</u> TOWNSHIP <u>1 N</u> RANGE <u>6 W</u> NMPM.		10. Field and Pool, or Wildcat WC	
15. Elevation (Show whether DF, RT, GR, etc.) 7071 GR		12. County Socorro	

16. Check Appropriate Box To Indicate Nature of Notice, Report or Other Data			
NOTICE OF INTENTION TO:		SUBSEQUENT REPORT OF:	
PERFORM REMEDIAL WORK <input type="checkbox"/>	PLUG AND ABANDON <input checked="" type="checkbox"/>	REMEDIAL WORK <input type="checkbox"/>	ALTERING CASING <input type="checkbox"/>
TEMPORARILY ABANDON <input type="checkbox"/>	CHANGE PLANS <input type="checkbox"/>	COMMENCE DRILLING OPNS. <input checked="" type="checkbox"/>	PLUG AND ABANDONMENT <input type="checkbox"/>
PULL OR ALTER CASING <input type="checkbox"/>	OTHER <input type="checkbox"/>	CASING TEST AND CEMENT JOBS <input type="checkbox"/>	OTHER <input type="checkbox"/>

17. Describe Proposed or Completed Operations (Clearly state all pertinent details, and give pertinent dates, including estimated date of starting any proposed work) SEE RULE 1103.

Spud 5/4/79. Set 1 Jt., 30', 7" surface casing w/5 sx cement and 3% CaCl₂. WOC 8 hours. Drilled 5 3/8" hole to 1163 feet. Ran Century E-log on 5/7/79. Spotted 25 sx plug on bottom and 25 sx at top as directed by Mr. Carl Ulvog, NME & MD. Will notify commission when dry-hole marker set and location cleaned up.



18. I hereby certify that the information above is true and complete to the best of my knowledge and belief.

SIGNED Tom Whigham TITLE President DATE May 24, 1979

APPROVED BY _____ TITLE _____ DATE _____

CONDITIONS OF APPROVAL, IF ANY:

NO. OF COPIES RECEIVED		
DISTRIBUTION		
SANTA FE		
FILE		
U.S.G.S.		
LAND OFFICE		
OPERATOR		

NEW MEXICO OIL CONSERVATION COMMISSION

Form C-103
Supersedes Old
C-102 and C-103
Effective 1-1-65

5a. Indicate Type of Lease	
State <input type="checkbox"/>	Fee <input checked="" type="checkbox"/>
5. State Oil & Gas Lease No.	
7. Unit Agreement Name	
8. Farm or Lease Name	
Davis-Pueblo	
9. Well No.	
1	
10. Field and Pool, or Wildcat	
WC	
12. County	
Socorro	

SUNDRY NOTICES AND REPORTS ON WELLS
(DO NOT USE THIS FORM FOR PROPOSALS TO DRILL OR TO DEEPEN OR PLUG BACK TO A DIFFERENT RESERVOIR. USE "APPLICATION FOR PERMIT -" (FORM C-101) FOR SUCH PROPOSALS.)

OIL WELL ☒ GAS WELL ☐ OTHER-

1. Name of Operator
Whigham, Inc.

2. Address of Operator
Box 1996 Farmington, NM

3. Location of Well
UNIT LETTER M, 330 FEET FROM THE south LINE AND 330 FEET FROM
THE west LINE, SECTION 35 TOWNSHIP 1 N RANGE 6 W NMPM.

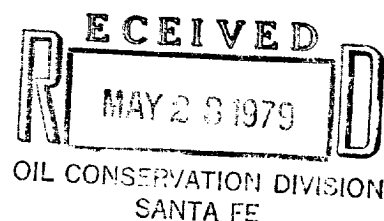
15. Elevation (Show whether DF, RT, GR, etc.)
7071 GR

6. Check Appropriate Box To Indicate Nature of Notice, Report or Other Data

NOTICE OF INTENTION TO:		SUBSEQUENT REPORT OF:	
PERFORM REMEDIAL WORK <input type="checkbox"/>	PLUG AND ABANDON <input checked="" type="checkbox"/>	REMEDIAL WORK <input type="checkbox"/>	ALTERING CASING <input type="checkbox"/>
TEMPORARILY ABANDON <input type="checkbox"/>	CHANGE PLANS <input type="checkbox"/>	COMMENCE DRILLING OPNS. <input checked="" type="checkbox"/>	PLUG AND ABANDONMENT <input type="checkbox"/>
PULL OR ALTER CASING <input type="checkbox"/>	OTHER <input type="checkbox"/>	CASING TEST AND CEMENT JOBS <input type="checkbox"/>	
		OTHER <input type="checkbox"/>	

7. Describe Proposed or Completed Operations (Clearly state all pertinent details, and give pertinent dates, including estimated date of starting any proposed work) SEE RULE 1103.

Spud 5/4/79. Set 1 Jt., 30', 7" surface casing w/5 sx cement and 3% CaCl₂. WOC 8 hours. Drilled 5 3/8" hole to 1163 feet. Ran Century E-log on 5/7/79. Spotted 25 sx plug on bottom and 25 sx at top as directed by Mr. Carl Ulvog, NME & MD. Will notify commission when dry-hole marker set and location cleaned up.



8. I hereby certify that the information above is true and complete to the best of my knowledge and belief.

SIGNED Tom Whigham TITLE President DATE May 24, 1979

APPROVED BY _____ TITLE _____ DATE _____

CONDITIONS OF APPROVAL, IF ANY:

NO. OF COPIES RECEIVED		
DISTRIBUTION		
SANTA FE		
FILE		
U.S.G.S.		
LAND OFFICE		
OPERATOR		

NEW MEXICO OIL CONSERVATION COMMISSION

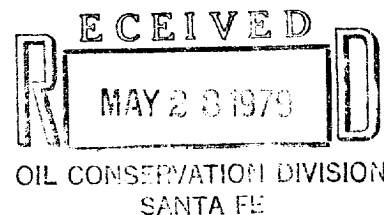
Form C-103
Supersedes Old
C-102 and C-103
Effective 1-1-65

SUNDRY NOTICES AND REPORTS ON WELLS <small>(DO NOT USE THIS FORM FOR PROPOSALS TO DRILL OR TO DEEPEN OR PLUG BACK TO A DIFFERENT RESERVOIR. USE "APPLICATION FOR PERMIT -" (FORM C-101) FOR SUCH PROPOSALS.)</small>		5a. Indicate Type of Lease State <input type="checkbox"/> Fee <input checked="" type="checkbox"/>
		5. State Oil & Gas Lease No.
OIL WELL <input checked="" type="checkbox"/> GAS WELL <input type="checkbox"/> OTHER-		7. Unit Agreement Name
Name of Operator		8. Farm or Lease Name
Whigham, Inc.		Davis-Pueblo
Address of Operator		9. Well No.
Box 1996 Farmington, NM		1
Location of Well		10. Field and Pool, or Wildcat
UNIT LETTER <u>M</u> <u>330</u> FEET FROM THE <u>south</u> LINE AND <u>330</u> FEET FROM		WC
THE <u>west</u> LINE, SECTION <u>35</u> TOWNSHIP <u>1 N</u> RANGE <u>6 W</u> NMPM.		
15. Elevation (Show whether DF, RT, GR, etc.) 7071 GR		12. County
		Socorro

Check Appropriate Box To Indicate Nature of Notice, Report or Other Data			
NOTICE OF INTENTION TO:		SUBSEQUENT REPORT OF:	
PERFORM REMEDIAL WORK <input type="checkbox"/>	PLUG AND ABANDON <input checked="" type="checkbox"/>	REMEDIAL WORK <input type="checkbox"/>	ALTERING CASING <input type="checkbox"/>
TEMPORARILY ABANDON <input type="checkbox"/>	CHANGE PLANS <input type="checkbox"/>	COMMENCE DRILLING OPNS. <input checked="" type="checkbox"/>	PLUG AND ABANDONMENT <input type="checkbox"/>
PULL OR ALTER CASING <input type="checkbox"/>	OTHER <input type="checkbox"/>	CASING TEST AND CEMENT JOBS <input type="checkbox"/>	OTHER <input type="checkbox"/>

7. Describe Proposed or Completed Operations (Clearly state all pertinent details, and give pertinent dates, including estimated date of starting any proposed work) SEE RULE 1103.

Spud 5/4/79. Set 1 Jt., 30', 7" surface casing w/5 sx cement and 3% CaCl₂. WOC 8 hours. Drilled 5 3/8" hole to 1163 feet. Ran Century E-log on 5/7/79. Spotted 25 sx plug on bottom and 25 sx at top as directed by Mr. Carl Ulvog, NME & MD. Will notify commission when dry-hole marker set and location cleaned up.



I hereby certify that the information above is true and complete to the best of my knowledge and belief.

SIGNED Tom Whigham TITLE President DATE May 24, 1979

PROVED BY _____ TITLE _____ DATE _____

CONDITIONS OF APPROVAL, IF ANY:

NO. OF COPIES RECEIVED	
DISTRIBUTION	
SANTA FE	
FILE	
U.S.G.S.	
LAND OFFICE	
OPERATOR	

NEW MEXICO OIL CONSERVATION COMMISSION

Form C-103
Supersedes Old
C-102 and C-103
Effective 1-1-65

5a. Indicate Type of Lease	
State <input type="checkbox"/>	Fee <input checked="" type="checkbox"/>
5. State Oil & Gas Lease No.	
7. Unit Agreement Name	
8. Farm or Lease Name	
Davis-Pueblo	
9. Well No.	
1	
10. Field and Pool, or Wildcat	
WC	
12. County	
Socorro	

SUNDRY NOTICES AND REPORTS ON WELLS
(DO NOT USE THIS FORM FOR PROPOSALS TO DRILL OR TO DEEPEN OR PLUG BACK TO A DIFFERENT RESERVOIR. USE "APPLICATION FOR PERMIT --" (FORM C-101) FOR SUCH PROPOSALS.)

OIL WELL ☒ GAS WELL ☐ OTHER- ☐

Name of Operator
Whigham, Inc.

Address of Operator
Box 1996 Farmington, NM

Location of Well
UNIT LETTER M, 330 FEET FROM THE south LINE AND 330 FEET FROM
THE west LINE, SECTION 35 TOWNSHIP 1 N RANGE 6 W NMPM.


15. Elevation (Show whether DF, RT, GR, etc.)
7071 GR

Check Appropriate Box To Indicate Nature of Notice, Report or Other Data

NOTICE OF INTENTION TO:		SUBSEQUENT REPORT OF:	
PERFORM REMEDIAL WORK <input type="checkbox"/>	PLUG AND ABANDON <input checked="" type="checkbox"/>	REMEDIAL WORK <input type="checkbox"/>	ALTERING CASING <input type="checkbox"/>
TEMPORARILY ABANDON <input type="checkbox"/>	CHANGE PLANS <input type="checkbox"/>	COMMENCE DRILLING OPNS. <input checked="" type="checkbox"/>	PLUG AND ABANDONMENT <input type="checkbox"/>
PULL OR ALTER CASING <input type="checkbox"/>	OTHER <input type="checkbox"/>	CASING TEST AND CEMENT JOBS <input type="checkbox"/>	OTHER <input type="checkbox"/>

7. Describe Proposed or Completed Operations (Clearly state all pertinent details, and give pertinent dates, including estimated date of starting any proposed work) SEE RULE 1103.

Spud 5/4/79. Set 1 Jt., 30', 7" surface casing w/5 sx cement and 3% CaCl₂. WOC 8 hours. Drilled 5 3/8" hole to 1163 feet. Ran Century E-log on 5/7/79. Spotted 25 sx plug on bottom and 25 sx at top as directed by Mr. Carl Ulvog, NME & MD. Will notify commission when dry-hole marker set and location cleaned up.



I hereby certify that the information above is true and complete to the best of my knowledge and belief.

SIGNED Tom Whigham TITLE President DATE May 24, 1979

PROVED BY _____ TITLE _____ DATE _____

CONDITIONS OF APPROVAL, IF ANY:

NO. OF COPIES RECEIVED		
DISTRIBUTION		
SANTA FE		
FILE		
U.S.G.S.		
LAND OFFICE		
OPERATOR		

NEW MEXICO OIL CONSERVATION COMMISSION


Form C-103
Supersedes Old
C-102 and C-103
Effective 1-1-65

SUNDRY NOTICES AND REPORTS ON WELLS <small>(DO NOT USE THIS FORM FOR PROPOSALS TO DRILL OR TO DEEPEN OR PLUG BACK TO A DIFFERENT RESERVOIR. USE "APPLICATION FOR PERMIT -" (FORM C-101) FOR SUCH PROPOSALS.)</small>		5a. Indicate Type of Lease State <input type="checkbox"/> Fee <input checked="" type="checkbox"/>
		5. State Oil & Gas Lease No.
1. OIL WELL <input checked="" type="checkbox"/> GAS WELL <input type="checkbox"/> OTHER- 2. Name of Operator Whigham, Inc. 3. Address of Operator Box 1996 Farmington, NM 4. Location of Well UNIT LETTER <u>M</u> <u>330</u> FEET FROM THE <u>south</u> LINE AND <u>330</u> FEET FROM THE <u>west</u> LINE, SECTION <u>35</u> TOWNSHIP <u>1 N</u> RANGE <u>6 W</u> NMPM.		7. Unit Agreement Name 8. Farm or Lease Name Davis-Pueblo 9. Well No. 1 10. Field and Pool, or Wildcat WC
15. Elevation (Show whether DF, RT, GR, etc.) 7071 GR		12. County Socorro

Check Appropriate Box To Indicate Nature of Notice, Report or Other Data NOTICE OF INTENTION TO:		SUBSEQUENT REPORT OF:	
PERFORM REMEDIAL WORK <input type="checkbox"/> TEMPORARILY ABANDON <input type="checkbox"/> PULL OR ALTER CASING <input type="checkbox"/> OTHER <input type="checkbox"/>	PLUG AND ABANDON <input checked="" type="checkbox"/> CHANGE PLANS <input type="checkbox"/> OTHER <input type="checkbox"/>	REMEDIAL WORK <input type="checkbox"/> COMMENCE DRILLING OPNS. <input checked="" type="checkbox"/> CASING TEST AND CEMENT JOBS <input type="checkbox"/> OTHER <input type="checkbox"/>	ALTERING CASING <input type="checkbox"/> PLUG AND ABANDONMENT <input type="checkbox"/> OTHER <input type="checkbox"/>

7. Describe Proposed or Completed Operations (Clearly state all pertinent details, and give pertinent dates, including estimated date of starting any proposed work) SEE RULE 1703.

Spud 5/4/79. Set 1 Jt., 30', 7" surface casing w/5 sx cement and 3% CaCl₂. WOC 8 hours. Drilled 5 3/8" hole to 1163 feet. Ran Century E-log on 5/7/79. Spotted 25 sx plug on bottom and 25 sx at top as directed by Mr. Carl Ulvog, NME & MD. Will notify commission when dry-hole marker set and location cleaned up.



I hereby certify that the information above is true and complete to the best of my knowledge and belief.

SIGNED Tom Whigham TITLE President DATE May 24, 1979

PROVED BY _____ TITLE _____ DATE _____

CONDITIONS OF APPROVAL, IF ANY: