

District I  
PO Box 1980, Hobbs, NM 88241-1980  
District II  
PO Drawer DD, Artesia, NM 88211-0719  
District III  
1000 Rio Brazos Rd., Aztec, NM 87410  
District IV  
PO Box 2088, Santa Fe, NM 87504-2088

State of New Mexico  
Energy, Minerals & Natural Resources Department

OIL CONSERVATION DIVISION  
PO Box 2088  
Santa Fe, NM 87504-2088

Form C-101  
Revised February 21, 1994  
Instructions on back  
Submit to Appropriate District Office  
State Lease - 6 Copies  
Fee Lease - 5 Copies

☐ AMENDED REPORT

APPLICATION FOR PERMIT TO DRILL, RE-ENTER, DEEPEN, PLUGBACK, OR ADD A ZONE

<sup>1</sup> Operator Name and Address. AMOCO PRODUCTION COMPANY P. O. BOX 606 CLAYTON, NEW MEXICO 88415		<sup>1</sup> OGRID Number 000778
<sup>1</sup> Property Code 000335	<sup>1</sup> Property Name BDCDGU <del>2234</del> 2135	<sup>1</sup> API Number 30-059-20316
		<sup>1</sup> Well No. 61

<sup>7</sup> Surface Location

UL or lot no.	Section	Township	Range	Lot Idn	Feet from the	North/South line	Feet from the	East/West line	County
F	6	21N	35E		1300'	NORTH	1951'	WEST	UNION

<sup>8</sup> Proposed Bottom Hole Location If Different From Surface

UL or lot no.	Section	Township	Range	Lot Idn	Feet from the	North/South line	Feet from the	East/West line	County

<sup>9</sup> Proposed Pool 1 BRAVO DOME CARBON DIOXIDE GAS (640)	<sup>9</sup> Proposed Pool 2
---	------------------------------

<sup>10</sup> Work Type Code N	<sup>10</sup> Well Type Code C	<sup>10</sup> Cable/Rotary R	<sup>10</sup> Lease Type Code P	<sup>10</sup> Ground Level Elevation 4579
<sup>10</sup> Multiple NO	<sup>10</sup> Proposed Depth 2130	<sup>10</sup> Formation TUBB	<sup>10</sup> Contractor SITTON	<sup>10</sup> Spud Date JULY 1, 1995

<sup>21</sup> Proposed Casing and Cement Program

Hole Size	Casing Size	Casing weight/foot	Setting Depth	Sacks of Cement	Estimated TOC
12.250"	8.625"	24#/FT STEEL	700 FT.	450 SACKS	SURFACE
7.875"	5.50"	5.91#/FT FGLASS	2400 FT.	270 SACKS	SURFACE
		15.50#/FT STEEL			

<sup>12</sup> Describe the proposed program. If this application is to DEEPEN or PLUG BACK give the data on the present productive zone and proposed new productive zone. Describe the blowout prevention program, if any. Use additional sheets if necessary.

MUD PROGRAM 0-700' FRESH WATER/NATIVE MUD  
700'-2400' FRESH WATER/STARCH/GEL

BOP PROGRAM ATTACHED

<sup>13</sup> I hereby certify that the information given above is true and complete to the best of my knowledge and belief.

Signature:

*Linda Oates*

Printed name:

LINDA OATES

Title:

SR. ADMINISTRATIVE ASSISTANT

Date:

JUNE 1, 1995

Phone:

713/366-4510

OIL CONSERVATION DIVISION

Approved by:

*R. E. Ephraim*

Title:

DISTRICT SUPERVISOR

Approval Date:

6/6/95

Expiration Date:

6/6/96

Conditions of Approval:

Attached ☐

District I  
PO Box 1980, Hobbs, NM 88241-1980  
District II  
PO Drawer DD, Artesia, NM 88211-0719  
District III  
1000 Rio Brazos Rd., Aztec, NM 87410  
District IV  
PO Box 2088, Santa Fe, NM 87504-2088

State of New Mexico  
Energy, Minerals & Natural Resources Department

OIL CONSERVATION DIVISION  
PO Box 2088  
Santa Fe, NM 87504-2088

Form C-102  
Revised February 21, 1994  
Instructions on back  
Submit to Appropriate District Office  
State Lease - 4 Copies  
Fee Lease - 3 Copies

☐ AMENDED REPORT

WELL LOCATION AND ACREAGE DEDICATION PLAT

<sup>1</sup> API Number	<sup>2</sup> Pool Code 96010	<sup>3</sup> Pool Name BRAVO DOME CARBON DIOXIDE GAS (640)
<sup>4</sup> Property Code 000335	<sup>5</sup> Property Name BDCD GU <del>2234</del> 2135	<sup>6</sup> Well Number 61
<sup>7</sup> OGRID No. 000778	<sup>8</sup> Operator Name AMOCO PRODUCTION COMPANY	<sup>9</sup> Elevation 4579.30'

<sup>10</sup> Surface Location

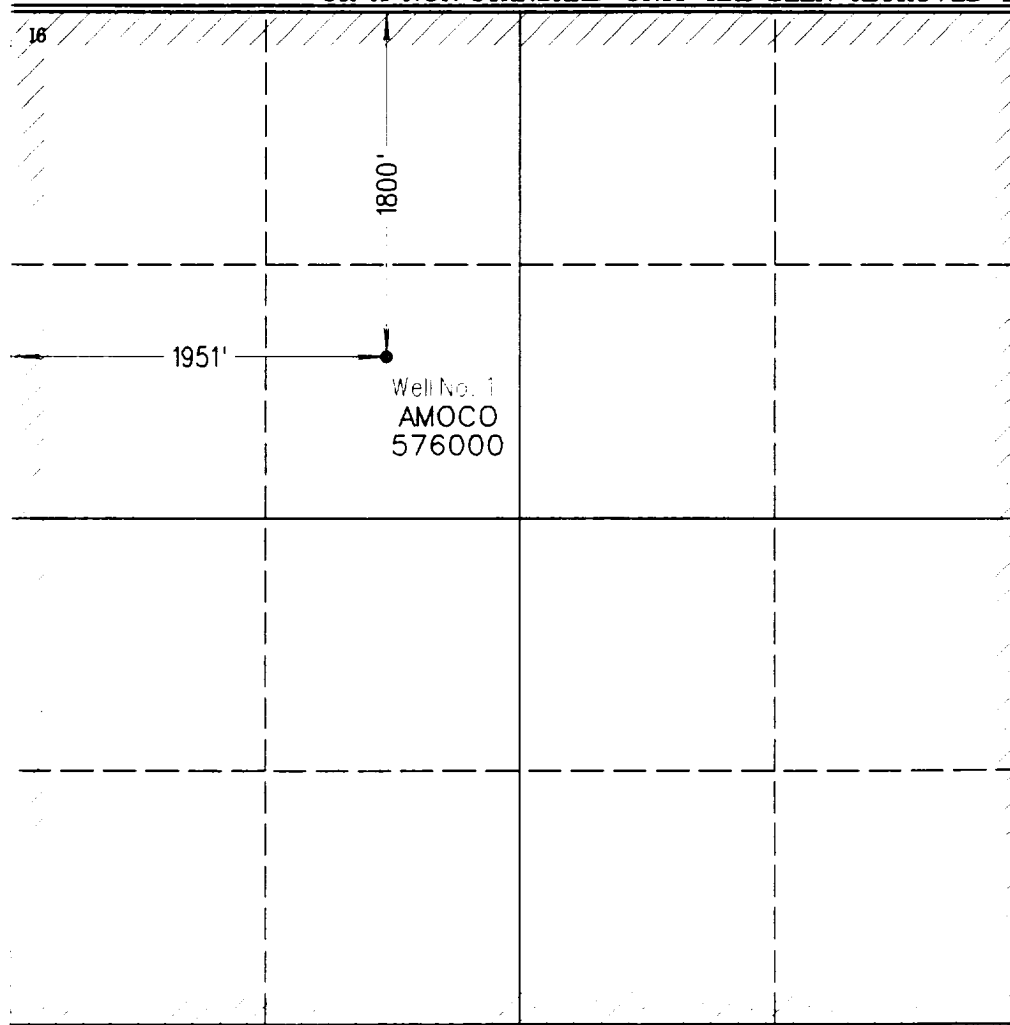


UL or lot no.	Section	Township	Range	Lot Idn.	Feet from the	North/South line	Feet from the	East/West line	County
F	6	21N	35E		1800'	NORTH	1951'	WEST	UNION

<sup>11</sup> Bottom Hole Location If Different From Surface

UL or lot no.	Section	Township	Range	Lot Idn.	Feet from the	North/South line	Feet from the	East/West line	County

<sup>12</sup> Dedicated Acres 640	<sup>13</sup> Joint or Infill	<sup>14</sup> Consolidation Code U	<sup>15</sup> Order No.
--------------------------------------	-------------------------------	---------------------------------------	-------------------------

NO ALLOWABLE WILL BE ASSIGNED TO THIS COMPLETION UNTIL ALL INTERESTS HAVE BEEN CONSOLIDATED  
OR A NON-STANDARD UNIT HAS BEEN APPROVED BY THE DIVISION

<sup>16</sup> 	<p><sup>17</sup> OPERATOR CERTIFICATION</p> <p>I hereby certify that the information contained herein is true and complete to the best of my knowledge and belief.</p> <p> Signature LINDA OATES Printed Name Sr. Administrative Assistant Title June 1, 1995 Date</p> <p><sup>18</sup> SURVEYOR CERTIFICATION</p> <p>I hereby certify that the well location shown on this plat was plotted from field notes of actual surveys made by me or under my supervision, and that the same is true and correct to the best of my belief.</p> <p>February 15, 1995 Date of Survey Signature and Seal of Professional Surveyor  LARRY A. FISHER Certificate Number 11013</p>
--	---

