

Submit 3 Copies
to Appropriate
District Office

State of New Mexico
Energy, Minerals, and Natural Resources Department

Form C-103
Revised 1-1-89

DISTRICT I

P.O. Box 1980, Hobbs, NM 88240

DISTRICT II

P.O. Drawer DD, Artesia, NM 88210

DISTRICT III

1000 Rio Brazos Rd., Aztec, NM 87410

OIL CONSERVATION DIVISION

P.O. Box 2088

Santa Fe, New Mexico 87504-2088

WELL API NO.

30-059-20370

5. Indicate Type of Lease

STATE ☐

FEE ☒

6. State Oil & Gas Lease No.

SUNDRY NOTICES AND REPORTS ON WELLS

(DO NOT USE THIS FORM FOR PROPOSALS TO DRILL OR TO DEEPEN OR PLUG BACK TO A

DIFFERENT RESERVOIR. USE "APPLICATION FOR PERMIT"

(FORM C-101) FOR SUCH PROPOSALS.)

1. Type of Well

OIL WELL ☐

GAS
WELL ☐

OTHER

C02

2. Name of Operator

AMOCO PRODUCTION COMPANY

3. Address of Operator

P.O. Box 303, AMISTAD, NEW MEXICO 88410

7. Lease Name or Unit Agreement Name

BRAVO DOME C02 GAS UNIT

8. Well No.

1934-352E

9. Pool name or Wildcat

BRAVO DOME C02 GAS UNIT

4. Well Location

Unit Letter E : 1650 Feet From The North Line and 994 Feet From The West Line
Section 35 Township 19N Range 34E NMPM Union County

10. Elevation (Show whether DF, RKB, RT, GR, etc.)
4760 GL

11. Check Appropriate Box to Indicate Nature of Notice, Report, or Other Data

NOTICE OF INTENTION TO:

PERFORM REMEDIAL WORK ☐

PLUG AND ABANDON ☐

TEMPORARILY ABANDON ☐

CHANGE PLANS ☐

PULL OR ALTER CASING ☐

OTHER: ☐

SUBSEQUENT REPORT OF:

REMEDIAL WORK ☐

ALTERING CASING ☐

COMMENCE DRILLING OPNS. ☒

PLUG AND ABANDONMENT ☒

CASING TEST AND CEMENT JOB ☐

OTHER: ☐

12. Describe Proposed or Completed Operations

SEE RULE 1103.

(Clearly state all pertinent details, and give pertinent dates, including estimated date of starting any proposed work)

5/26/98

Move in rig up rotary tools. Spud @ 11:40 am. Drill 12-1/4" hole to 745'. Run 17jt. 23# 8-5/8" casing. Set @ 745'. Cement with 285 sacks Prem. Plus 23 cc 1/4# Flowcele. Circulate 55 sacks to pit. Wait on cement. Test 8-5/8" to 500 psi. Held ok. Drill 7-7/8" hole to 2347'. Drill pipe stuck while making connection. Spot 50 barrel of oil 2347'-1700'. work pipe. Run free point and stuck at 767'. Back off drill pipe at 764'. Pump 110 sacks class C cement. Plug at 2347' - 1400'. Pump 20 sacks class C cement. Plug at 800' - 700'. Pump 10 sacks class C cement. Plug @ 30' to surface. Rig down move out rotary tools. Install dry hole marker. 5/29/98

I hereby certify that the information above is true and complete to the best of my knowledge and belief.

SIGNATURE

TITLE Field Foreman

DATE

TYPE OR PRINT NAME

D. J. Holcomb

TELEPHONE NO.

(505) 374-3010

(This space for State Use)

APPROVED BY

TITLE

DISTRICT SUPERVISOR

DATE

CONDITIONS OF APPROVAL, IF ANY:

6/9/98
6/15/98

WELL NAME AND NUMBER 1934 352 E

LOCATION SEC. 35-T19-R34

(New Mexico give U, S, T, & R; Texas give S. Blk., Sur & Twp when required.)

OPERATOR AMOCO PRODUCTION COMPANY

DRILLING CONTRACTOR: CHEYENNE DRILLING, INC.

The undersigned hereby certifies that he is an authorized representative of the drilling contractor who drilled the above-described well and that he has conducted deviation tests and obtained the following results:

DEPTH	DEGREES	DEPTH	DEGREES
745'	2 1/2°		
1574'	1 1/4°		

Drilling Contractor CHEYENNE DRILLING, INC.

By Wm. Valenti


Subscribed and sworn before me this 12/11 day of June, 19 98

Jolene K. Russell
Notary Public

My Commission Expires:

9-13-99

FINNEY County, KANSAS



District I
PO Box 1980, Hobbs, NM 88241-1980
District II
811 South First, Artesia, NM 88210
District III
1000 Rio Brazos Rd., Aztec, NM 87410
District IV
2040 South Pacheco, Santa Fe, NM 87505

State of New Mexico
Energy, Minerals & Natural Resources Department

OIL CONSERVATION DIVISION
2040 South Pacheco
Santa Fe, NM 87505

Form C-101
Revised October 18, 1994
Instructions on back
Submit to Appropriate District Office
State Lease - 6 Copies
Fee Lease - 5 Copies

☐ AMENDED REPORT

APPLICATION FOR PERMIT TO DRILL, RE-ENTER, DEEPEN, PLUGBACK, OR ADD A ZONE

¹ Operator Name and Address. Amoco Exploration & Production Company PO Box 303 Amistad, NM 88410		² OGRID Number 000778
		³ API Number 30 - 059-20370
⁴ Property Code 000335	⁵ Property Name BDCDGU 1934	⁶ Well No. 352

⁷ Surface Location

UL or lot no.	Section	Township	Range	Lot Idn	Feet from the	North/South line	Feet from the	East/West line	County Union
E	35	19P	34		1650	North	994	West	Union

⁸ Proposed Bottom Hole Location If Different From Surface

UL or lot no.	Section	Township	Range	Lot Idn	Feet from the	North/South line	Feet from the	East/West line	County
		P							

⁹ Proposed Pool 1 Bravo Dome Carbon Dioxide Gas 96010	¹⁰ Proposed Pool 2
---	-------------------------------

¹¹ Work Type Code N	¹² Well Type Code C	¹³ Cable/Rotary 2	¹⁴ Lease Type Code P	¹⁵ Ground Level Elevation 4760
¹⁶ Multiple NO	¹⁷ Proposed Depth 2450	¹⁸ Formation TUBB	¹⁹ Contractor CHEYENNE DRLG	²⁰ Spud Date 04/01/98

²¹ Proposed Casing and Cement Program

Hole Size	Casing Size	Casing weight/foot	Setting Depth	Sacks of Cement	Estimated TOC
12 1/4	8 5/8	24#/STEEL	700	400	SURFACE
7 7/8	5 1/2	14# STEELG	2450	270	SURFACE

²² Describe the proposed program. If this application is to DEEPEN or PLUG BACK give the data on the present productive zone and proposed new productive zone. Describe the blowout prevention program, if any. Use additional sheets if necessary.
Mud Program- 700' fresh water/native mud, 700' - 2450' fresh water/starch/gel. BOP program attached

²³ I hereby certify that the information given above is true and complete to the best of my knowledge and belief.

Signature:

DJ Holcomb

Printed name: Danny J Holcomb

Title: Field Team Leader

Date:

2-12-98

Phone: (505) 374-3010

OIL CONSERVATION DIVISION

Approved by:

Ry E Johnson

Title: DISTRICT SUPERVISOR

Approval Date:

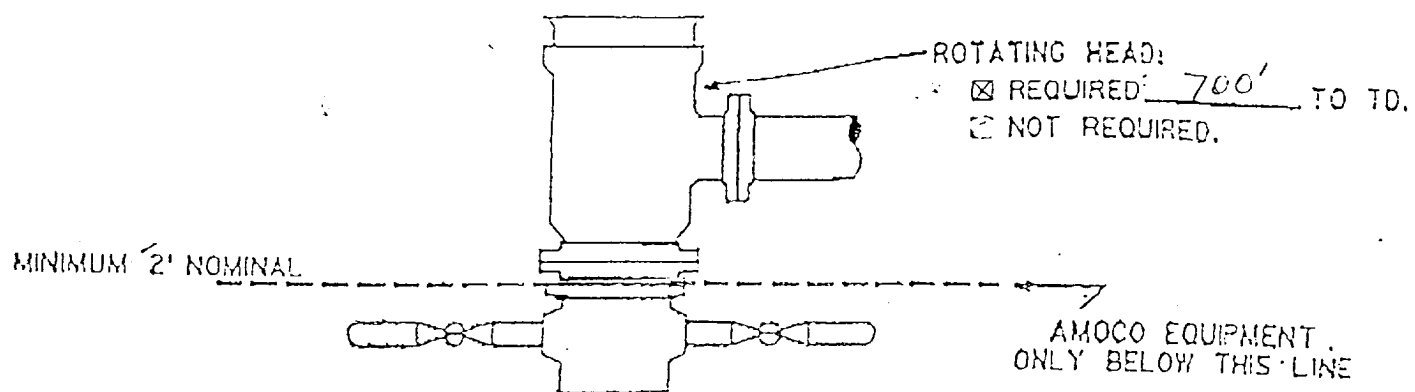
3/2/98

Expiration Date:

3/2/99

Conditions of Approval:

Attached ☐



District I
PO Box 1980, Hobbs, NM 88241-1980
District II
PO Drawer DD, Artesia, NM 88211-0719
District III
1000 Rio Brazos Rd., Aztec, NM 87410
District IV
PO Box 2088, Santa Fe, NM 87504-2088

State of New Mexico
Energy, Minerals & Natural Resources Department

OIL CONSERVATION DIVISION
PO Box 2088
Santa Fe, NM 87504-2088

Form C-102
Revised February 21, 1994
Instructions on back
Submit to Appropriate District Office
State Lease - 4 Copies
Fee Lease - 3 Copies

☐ AMENDED REPORT

WELL LOCATION AND ACREAGE DEDICATION PLAT

¹ API Number 30-059-20370	² Pool Code 96010	³ Pool Name BRAVO DOME CARBON DIOXIDE GAS (320)
⁴ Property Code 000335	⁵ Property Name BDCDGU 19364	⁶ Well Number 352
⁷ OGRID No. 000778	⁸ Operator Name AMOCO PRODUCTION COMPANY	⁹ Elevation 4760.65'

¹⁰ Surface Location

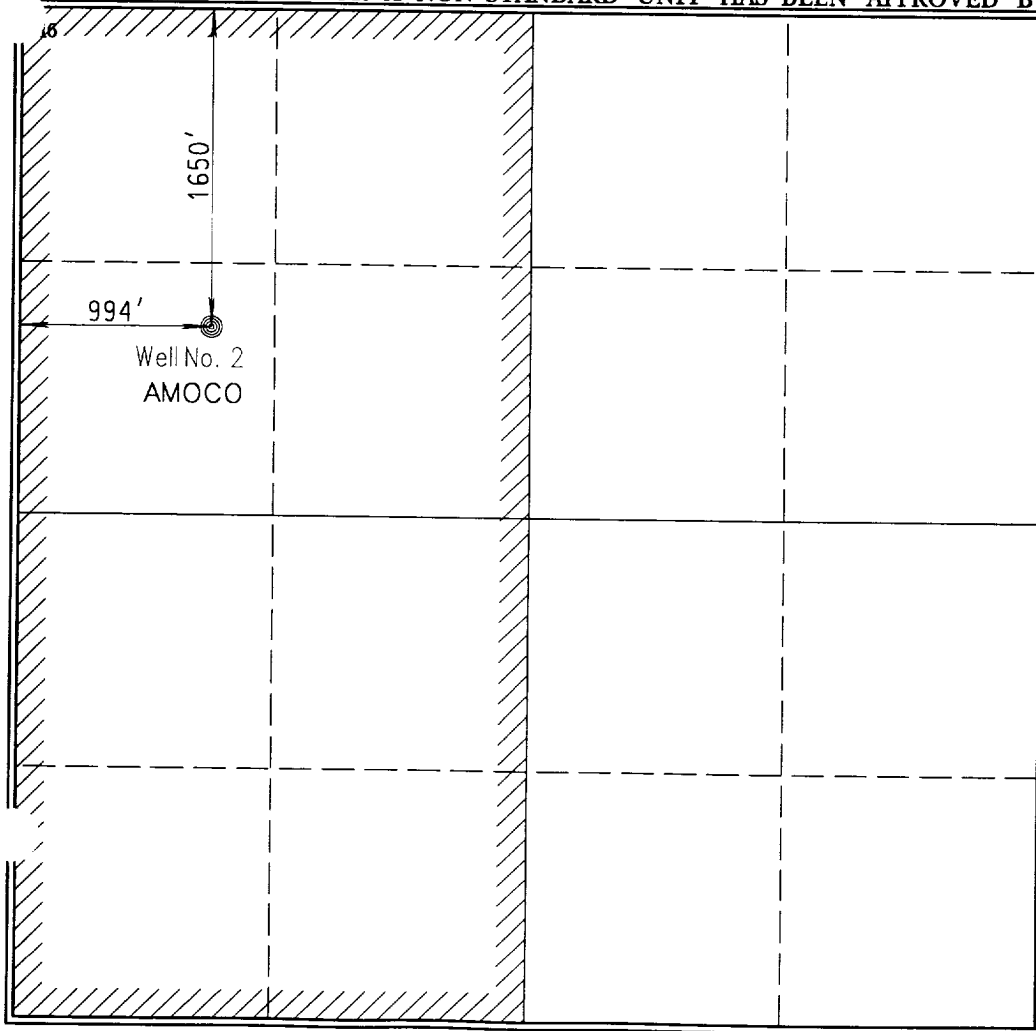
UL or lot no. E	Section 35	Township 19N	Range 34E	Lot Idn.	Feet from the 1650'	North/South line NORTH	Feet from the 994'	East/West line WEST	County UNION
---------------------------	----------------------	------------------------	---------------------	----------	-------------------------------	----------------------------------	------------------------------	-------------------------------	------------------------

¹¹ Bottom Hole Location If Different From Surface

UL or lot no.	Section	Township	Range	Lot Idn.	Feet from the	North/South line	Feet from the	East/West line	County
---------------	---------	----------	-------	----------	---------------	------------------	---------------	----------------	--------

¹² Dedicated Acres 6.4	¹³ Joint or Infill	¹⁴ Consolidation Code	¹⁵ Order No.
---	-------------------------------	----------------------------------	-------------------------

NO ALLOWABLE WILL BE ASSIGNED TO THIS COMPLETION UNTIL ALL INTERESTS HAVE BEEN CONSOLIDATED
OR A NON-STANDARD UNIT HAS BEEN APPROVED BY THE DIVISION

	<p>¹⁷ OPERATOR CERTIFICATION</p> <p>I hereby certify that the information contained herein is true and complete to the best of my knowledge and belief.</p> <p>Signature _____</p> <p>Printed Name _____</p> <p>Title _____</p> <p>Date _____</p> <p>¹⁸ SURVEYOR CERTIFICATION</p> <p>I hereby certify that the well location shown on this plat was plotted from field notes of actual surveys made by me or under my supervision, and that the same is true and correct to the best of my belief.</p> <p>JANUARY 6, 1998</p> <p>Date of Survey _____</p> <p>Signature and Seal of Professional Surveyor _____</p> <p><i>Larry A. Fisher</i> LARRY A. FISHER</p> <p>Certificate Number 11013</p>
---	--