

OIL CONSERVATION COMMISSION

P. O. BOX 871
SANTA FE, NEW MEXICO

December 4, 1952

Mr. Richard L. Munn
c/o Charles P. Talbot
Real Estate - Insurance
Clayton, New Mexico

Dear Sir: RE: Munn, Richard L.; \$10,000.00 blanket
bond; Central Surety & Insurance Corp.

The Oil Conservation Commission approves cancellation of
the above-captioned bond as of December 1, 1952.

Through the efforts of your agent, Mr. Charles Talbot, we
have satisfactory evidence that wells drilled under the pro-
visions of the bond have been satisfactorily disposed of
in accordance with our rules and regulations.

Yours very truly,

R. R. Spurrier
Secretary - Director

RRS:nr

cc: Oil Conservation Commission:
Artesia
Astec
Hobbs

OFFICE PHONE 82

RESIDENCE PHONE 136-W

CHARLES P. TALBOT

REAL ESTATE, INSURANCE
RENTALS

CLAYTON, NEW MEXICO

ILLEGIBLE

Mr. Eusebio A. Chavez,
Geologist-Field No.,
U. S. Soil Conservation Commission,
Santa Fe, New Mexico.

Dear Mr. Chavez:


Re: U. S. Wannick wells.

In accordance with your letter of Nov. 14th, I have prepared and executed an affidavit concerning all three of the Wannick wells, which I trust is satisfactory.

Yours very truly,

C. P. Talbot

Nov. 14, 1952



CHARLES P. TALBOT

REAL ESTATE, INSURANCE
RENTALS

CLAYTON, NEW MEXICO

ILLEGIBLE

Mr. Eugene A. Chavez,
Geologist- Dist4,
Santa Fe, N. M.

Dear Mr. Chavez:

Nov. 17, 1952

Re; R. L. Nunn & Co.
Jim Hopson #1 NE¹SW¹
Sec. 26, 23/35

Wallis #1 NW¹NW¹
Sec. 30, 20/36
Union County.

Thanks for your letter of the 12th, enclosing the approved copies.

Regarding the R. L. Nunn #2 Richards well, it was never spudded in. If you want an affidavit or some ~~form~~ executed regarding it, please send it to me, and I will see that it is attended to promptly.

Yours very truly,

C. P. Talbot

OIL CONSERVATION COMMISSION

P. O. BOX 871

SANTA FE, NEW MEXICO

November 12, 1952

C
O
P
Y

Mr. C. P. Talbot
Bank Building
Clayton, New Mexico

Re: R. L. Nunn & Co.
Jim Hopson #1 NESW
Sec. 26-23N-35E

Wallis #1 NWNW
Sec. 30-20N-36E
Union County


Dear Sir:

Please find enclosed your approved copy of Form C-103, report on abandonment for conversion to water well covering the Hopson well as above captioned. Also find enclosed your approved copy of forms C-102 and C-103, Notice of Intention to Convert to Water Well and report on conversion to water well concerning the Wallis well as above captioned.

In checking our files I note that we have no record of the R. L. Nunn - #2 Richards well as having been spudded. In order to release Mr. Nunn's blanket bond the work on all wells either drilled or locations approved for drilling covered by said bond must be properly terminated as specified in the Oil Conservation Commission's Rules and Regulations.

I intend to be in your vicinity the early part of next week at which time I shall call upon you to assist me in a final check on these wells and locations. I regret that this matter has been so prolonged and with your help I trust that we can clarify the status of all wells covered by Mr. Nunn's bond and consequently effect a rapid cancellation of said bond.

Very truly yours,


EUGENE A. CHAVEZ,
Geologist - District 4




CHARLES P. TALBOT

REAL ESTATE, INSURANCE
RENTALS

CLAYTON, NEW MEXICO

Oct. 30, 1952



Mr. William B Macey,
Chief Engineer,
New Mexico Oil Conservation Commission,
Box 871,
Santa Fe, N. M.

Dear Mr. Macey:

Re: Jim Hopson #1,
NE 1/4 Sec. 26, 23 N., R. 35 E.,
Union County, N M

I have filled out the two sets of blanks which you gave me when I was in your office last Monday, and had them signed by the respective parties.

I trust you will find them satisfactory, but if not, kindly advise me what additional is required.

If they are satisfactory, kindly return the bond of Mr. Nunn, so he can have it cancelled.

Thanks very much for your assistance in getting this transaction completed.

Yours very truly,

C. P. Talbot

CHARLES P. TALBOT

REAL ESTATE, INSURANCE
RENTALS

CLAYTON, NEW MEXICO

ILLEGIBLE

Aug . 27, 1952

Mr. Eugene A. Chavez,
Geologist- Dist. #4,
New Mexico Oil Conservation Commission,
Santa Fe, New Mexico.

Dear Mr. Chavez:


Re: Nunn-Wallis No. 1,
N W N W Sec. 30, 20 N. 36 E.
Union County.

I received your letter of Aug. 21st, and have had the forms 102 and 103 signed in triplicate, and same are enclosed herewith.

Will you send something to show that Mr. Nunn is now released from further responsibility on this well?

Yours very truly,


C. P. Talbot



CHARLES P. TALBOT

REAL ESTATE, INSURANCE
RENTALS

CLAYTON, NEW MEXICO

**ILLEGIBLE**

Aug. 8, 1952.

Mr. Eugene A. Chavez,
Geologist- Dist. #4,
New Mexico Oil Conservation Commission,
Santa Fe, N. M.

Dear Mr. Chavez:

Re: Nunn-Wallis #1,
Sec. 20, 20 N., 36 E.
Union County, N. M.

I have your letter of August 5th, enclosing the blanks for use in making the applications to plug the wells.

I sent you a copy of the log on the Wallis well, and as you will note, there is 245 ft. of 10" casing and 611 ft. of 7", and it is cemented in with 150 sacks of cement, and there is very little chance of being able to pull any of it.

If we plug the well very far, we would shut off the water which was encountered at 611 to 622 feet. This water has not been tested as to volume, but it is possible it would produce enough water to irrigate a small tract of land, which would be worth a good deal to the land owner.

Since this well is only 748 feet deep, and the land owner wants to use it for a water well, and Mr. Nunn does not intend to try to salvage any of the casing, it seems to me it would be practical to simply leave it as it is, and let the land owner use it in any manner he wishes, either just for stock watering purposes, or for irrigation.

Please let me know whether or not you would approve this?

Yours very truly,

C. P. Talbot

OIL CONSERVATION COMMISSION

P. O. BOX 871
SANTA FE, NEW MEXICO

August 21, 1952

Mr. Charles P. Talbot
Bank Building
Clayton, New Mexico

Re: Nunn-Wallis No. 1
Sec. 30-20N-36E
Union County

Dear Sir:

I wish to acknowledge receipt of your letter of the 8th and regret not answering sooner due to my absence from the Santa Fe office most of last week. I have also received your log and accompanying note of August 5th.

After reviewing the log, I am in complete accord with your proposal and manner of converting to a water well. It is understandable now that a bottom plug is impractical and unnecessary. We assume that none of the 245' of 10" and 611' of 7" casing strings will be pulled or tampered.

I am enclosing in triplicate, Oil Conservation Commission forms 102 filled out and detailed as to your intentions. The land owner's signature on form C-103 assuming full responsibility for the well as converted will release your client, Mr. Nunn.

A log of the Jim Hopson No. 1 well is still pending.

Very truly yours,

EUGENE A. CHAVEZ,
Geologist - District 4

ir